

U.A.R./N 65

FILE NO. 001-036

NON-METEORITIC SIGHTING

NATIONAL RESEARCH COUNCIL

UAR/REED

UAR / N65
001 - 036

W. R. GARDNER TROOPS CANADIAN WARPT
 DECEMBER 1944
 CANADIAN AIR FORCE
 CANADIAN AIR FORCE
 CANADIAN AIR FORCE
 CANADIAN AIR FORCE
 CANADIAN AIR FORCE
 CANADIAN AIR FORCE
 CANADIAN AIR FORCE
 CANADIAN AIR FORCE
 CANADIAN AIR FORCE
 CANADIAN AIR FORCE

11
 65/219
 N-65/036

(Metaphorical)

D. G. ...

D. ...

UNCLAS ATC 462 19 DEC
 AIRBALL AND METEORITE OBSERVATION OF UNIDENTIFIED FLYING OBJECT

- 1. CLEAR VES GOOD
- 2. CANADIAN MISSION
- 3. NIL
- 4. VARYING BRIGHTNESS CAME FROM BRIGHTER THAN STAR TO DISAPPEARANCE
- 5. NOT APPARENTLY
- 6. OBSERVED FOR FIVE MINUTES AND STILL VISIBLE
- 7. NIL
- 8. OVERHEAD WITH INTERMITTENT FORWARD MOTION
- 9. NIL

BT
 (12)

19
 19

65/222
N.65/035

VRC
Sedots
CFO

NNNNVV PCA236RA021 UH

IP RCGWC

RE RCEPVR 13 22/1846Z

Z 221800Z

FM STN SYDNEY

TO RCGWC/CANFORCINED OPS

INFO RCEPVC/

ST. MARYS UNIVERSITY HALIFAX NS

H

UNCLAS CIP 219 22 NOV

FOR REV MR BURKE GAFFNEY ST MARYS UNIVERSITY CMM THIS MSG IN ACCORDANCE WITH ADCI 2.01/27 RD

A 21 NOV 69 2250Z

B SKY CLEAR

C OBJECT IN WESTERLY DIRECTION FROM FIRST OBSERVER AT RADIO STN PD APPEARED TO BE IN A WESTERLY DIRECTION FROM STATION PERSONNEL

D NO BURSTS

E VERY BRIGHT

F WHITE LIGHT

PAGE 2 RCEPVR 13 UNCLAS

G ROUND

PAGE 2 RCEPVE 13 UNCLAS

GROUND

HHQ TRAIL PD LIGHT LASTED APPROX 20 MINS

1 NO SOUND OR TRAILS

POSITION FROM RCAF STN SYDNEY WAS OVER AREA KNOWN AS COXHEATH
MOUNTAIN IN A WESTERLY DIRECTION PD HEIGHT ESTIMATED TO BE APPROX
5000 FT PD OBJECT OBSERVED BY CIVILIAN FIRST AND CONFIRMED BY AT
LEAST 2 STATION PERSONNEL PD LIGHT DISAPPEARED AT 2310Z PD HEIGHT
FINDER WAS EMPLOYED IN SEARCH MODE AND SEARCH RADAR WAS CONSTANTLY
MONITORED BUT NO RADAR PICK UP WAS OBSERVED

17221859Z

R RCEPC RCCWC *R B 362*

RCEPVR 10 19/1632Z

191620Z

FM STN SYDNEY

TO RCCWC/CANFORCED OPS.

Nov 19 '22 3:0 '65

PRIORITY

65/203
N65/034

INFO RCEPC/ST MARYS UNIVERSITY HALIFAX NS

F

NRC (Meteor Centre)
SCD/CTS
CFOC

UNCLAS CES217 19 NOV

ST MARYS FOR REV MW BURKE GAFFNEY

Dops O

A 182230Z TO 2300Z

at 192300Z

B OVERCAST AND RAIN

C CJC B RADIO LOOKING TOWARD COXHEATH MOUNTAIN

also made copy to
D. J. C. Small

D NIL

E BRIGHTER THAN A STAR

SCD/CL 40/08

F REDDISH YELLOW CHANGING FROM WHITE TO GREEN TO BLUE RED

Rev 2002

G ABOUT SIZE OF A STAR

H SLOW MOVING BUT NO DEFINITE DIRECTION

met
PS
Dops O

PAGE 2 RCEPVR 10

J NO SOUND

K LOOKING FROM RADIO STATION TOWARDS COXHEATH MOUNTAIN DIRECTLY
ALONG HORIZON SAID TO HAVE AN ALTITUDE OF FROM 2 TO 3 THOUSAND FEET

L SEEMED TO HAVE TWO OBLONG POINTS

THIS UFOB WAS OBSERVED BY AT LEAST 40 DIFFERENT PEOPLE AT MANY
LOCATIONS SUCH AS CORNER OF CHARLOTTE AND TOWNSEND STREET CMM CJC B

RADIO STATION CMM SYDNEY MINES CMM NORTH SYDNEY AND MANY IN THE
COXHEATH AREA PD AT THE TIME THESE OBSERVATIONS WERE MADE STATION

PERSONNEL LOOKED IN GENERAL AREA BUT DID NOT SEE ANYTHING UNUSUAL

H/192157Z/ZDK

N65 / 033

1965 NOV 2 09 25 FIREBALL REPORT 65/180 *

5 25 ATLANTIC
 HOUR DATE TIME ZONE

WEATHER CLEAR + SMOOKL

LOCATION OF OBSERVER WHEN FIREBALL SEEN 45 NM EAST OF OS

LAT 4400N LONG 6500W

DIRECTION WITH WIND TO SOUTH EAST

OBSERVER FLYING TIGER 001

ADDRESS FAIRBANKS CAL USA

BURSTS No BURSTS STRADY

LUMINOSITY MAGNITUDE 1 TO 2

COLOUR WHITE

FORM COMET TAIL

DURATION 22 MINUTES

SOUNDS NONE

POSITION IN SKY	BEGRN 10° TO 15°	BEARING 140 M.
	END 10° TO 15°	BEARING 140 M.
	ELEVATION	BEARING

DATE NOV 2 1965 RELIABILITY REPORTER CALT BUSKEY

03 27 53

65/175
N65/032

VVVV PCA128 SCA048 NFA002

UU

OCT 26 03 19 '65

PP RCCWC

DE RCCSNF 1 26/0130Z

P R 260130Z

FM STN FALCONBRIDGE

TO RCCWC/CANFORCED OPS

INFO RCCPGJ/ROYAL ASTRONOMICAL SOCIETY OF CANADA 252 COLLEGE STREET
TORONTO 2B ONTARIO

RCCWC/METEOR CENTRE NATIONAL RESEARCH COUNCIL OTTAWA 2 ONTARIO

BT

UNCLAS CES553 26 OCT

FIREBALL AND METEORITE OBSERVATIONS PD

A 260010Z

B OVERCAST

C 3 MILES DUE SOUTH OF LIVELY ONT GEOREF HKJD 4025

D NOT A BURST CMM A LUMINOUS BODY

E BULL

F DARK RED

G APPROX 6 TO 10 TIMES LARGER THAN STAR OR PLANET

H 5 TO 6 MINUTES - NO TRAIL

PAGE 2 RCCSNF 1 UNCLAS

J NO SOUND

K BEARING 260 T FROM OBSERVER CMM LOW ON HORIZON

L INITIALLY STATIONARY THEN MOVED 2 OR 3 DEGREES UP AND DOWN CMM

ALSO SIDEWAYS PD OBSERVER MR J DYCK CMM 205 FIRST AVE CMM LIVELY

ONT PD PHONE 692-3805 PD OBSERVER PROFESSIONAL ENGINEER CMM FIVE

YEARS FLYING EXPERIENCE PD OBSERVATION CONFIRMED BY TWO OTHER

PERSONS

BT

cat
CFOC
NRC
sedlets

N65 / 031

FIREBALL REPORT

YEAR: 1965 MONTH: Octobre DAY: 17
 HOUR: 7:10 TIME: P.M. TIME ZONE: EST
 WEATHER: ASSEZ Doux
 LOCATION OF OBSERVER WHEN FIREBALL SEEN: Dollbeau
 ADDRESS: 721 des Cèdres
 OBSERVER: Thibault Madgin
 DATE: 17 Octobre
 PLACE: Dollbeau
 RELIABILITY: Reporter: Thibault Madgin

BURSTS: Aucune sauf au début
 LUMINOSITY: variable
 COLOUR: Blanc au rouge
 FORM: Ronde parfois avec une pointe
 DURATION: Environ 1/2 minute
 SOUNDS: None

POSITION IN SKY	BEGIN	30	
	END	20	
	ELEVATION		BEARING

LAT: 43
 LONG:

N65 / 030

FIREBALL REPORT 65/164 *

YEAR: 65 MONTH: 09 DAY: 30
 HOUR: 06 MINUTE: 06 TIME ZONE: DST
 OBSERVER: JOHN H OTTE
 ADDRESS: 137 LAVAL, HULL

WEATHER: CLEAR

LOCATION OF OBSERVER WHEN FIREBALL SEEN: HUNTING NEAR MANIWAKI

LAT: [] LONG: []

MOVING LNW - ESE OVER HEAD

BURSTS: NOT AS BRIGHT AS BRIGHTEST STAR

LUMINOSITY: BLUISH WHITE

COLOUR: STAR LINE

FORM: 7-10 sec

DURATION: []

SOUND: []

POSITION IN SKY: []


DATE: 1 OCT 66

TELEPHONE PLACE: [] RELIABILITY: []

REPORTER: []

SATELLITE

N65 / 030



N 65 / 029

FIREBALL REPORT 65/166 *

1965 ⁰⁸ SEPT. ⁰²⁵ 8
YEAR MONTH DAY

11:28 - MST
HOUR MINUTE TIME ZONE

WEATHER CLEAR

LOCATION OF OBSERVER MET. OBS STN.

WHEN FIREBALL SEEN

60° 01' N 111° 58' W
LAT LONG

OCT 15 '85

OBSERVER C HANNAH N65/029

ADDRESS 910 METEOROLOGICAL STN.
FORT SMITH N.W.T.

BURSTS _____

LUMINOSITY EQUAL TO N. STAR.

COLOUR CIRCULAR

FORM 75 SECONDS

DURATION NIL

SOUNDS _____

POSITION IN SKY	BEGIN		
	END		
		ELEVATION	BEARING

DATE _____ RELIABILITY

PLACE _____ REPORTER _____

ACM - 1

VV PCB099 SCD041 CSB016

UU

65/151
N 65/028

RR RECVC

DE RCCSC 206 07/2006Z

R 071 945Z

FM CANAIRDEF

TO RCCVC/CANFORCED OPS

INFO RCCPGJ/ROYAL ASTRONOMICAL SOCIETY OF CANADA 252 COLLEGE ST

TORONTO 2B ONT

RCCVC/METEOR CENTER, NATIONAL RESEARCH COUNCIL OTTAWA 2 ONT

BT

UNCLAS 1A-43 7 SEP

FIREBALL OBSERVATIONS PD REF AIR DEFENCE COMMAND INSTRUCTION

2.01/27 VOL 2 AIR OPERATIONS

A DATE AND TIME OF SIGHTING 0400Z 29 AUG

B CONDITION OF SKY SCATTERED CLOUD

C LOCATION OF OBSERVERS (SIX) 5023N 91 45W APPROX

D OCCURENCE OF BURSTS SEE (K)

E LUMINOSITY FAIRLY BRIGHT

F COLOR FAIRLY LARGE YELLOWISH ORANGE LIGHT NO TRAIN OR TRAIL

G FORM RESEMBLED REFLECTION OF LARGE FIRE ON LOW ~~CLOUD~~ BUT

~~C HAD OCCURENCE IN LOW CLOUD~~

SEP 8 03 03 '65

DGAF
Meteor Com
NRC

PAGE 2 RCCSC 206 UNCLAS

H DISCOUNTED BECAUSE OF LACK OF MOVEMENT OF CLOUD

I DURATION APPROX 40 MINUTES

J SOUNDS NIL

K POSITION SKY JUST ABOVE TREE TOP LEVEL TO THE EAST PD LIGHT

WAS OF A FLICKERING NATURE AND ON TWO OR THREE OCCASIONS

DISAPPEARED COMPLETELY FOR ABOUT 10 SECONDS BUT REAPPEARED IN

THE SAME POSITION HEIGHT AND DISTANCE IMPOSSIBLE TO ESTIMATE

DUE TO COMPLETE DARKNESS

L ANY OTHER UNUSUAL OBERVATIONS BELIEVED LIGHT DEFINITELY NOT

CAUSED BY A METEOR OR METEORITE SINCE NO DISCERNIBLE MOVEMENT

NO SOUND AND NO TRAIN OR TRAIL PD THEORY THIS CAUSED BY NORTHERN

LIGHTS CONSIDERED AND THEN DISCOUNTED IN VIEW OF INTENSITY AND

CONSIDERABLE CONCENTRATION IN ONE AREA PD NO REPORT OF

AIR ACTIVITY OR FOREST FIRE IN THAT AREA

63/141
N 65/027
AUG 24 10 28 '65

PRIORITY

NRC ATC Recd
GD/CLED/ED
DOPS ()
241040

ONTGA002 93/83

FD WHITEHORSE YT 23 440P YDT

CAN AIRHEAD OPS RCAF

A BLDG CARTIER SQUARE OTTAWA

423 MR LESS MACLAUGHLIN 505 STRICKLAND STREET WHITEHORSE YT
REPORTS SIGHTING FIRE BALL STOP FOLLOWING INFORMATION AVAILABLE
STOP (A) ONE TEN AM 22 AUGUST '65 (B) SLIGHT SCATTERED CLOUDS
(C) 505 STRICKLAND WHITEHORSE (D) NIL (E) VERY SMALL BRIGHTER
THAN BRIGHTEST STAR NO SHADOWS (F) BRIGHT - WHITE (G) SMALL ROUND
NO OTHER DISTINGUISHING FORM (H) FIVE MINUTES (I) NIL (J)
OVERHEAD TOWARDS WEST TRAVELLING NORTH EAST DIRECTION (K) THINKS
IT WAS A SATELLITE AS HE SAW IT AGAIN AT THREE AM SAME DATE
OC YUKON SUBDIVISION RCMP.

ONT 114 91/80

AUG 23 '65

134

NKC MTL RD
SCATTERED / 151

FD WHITEHORSE YUKON 23 425P YDT

CAN AIRHEAD OPS RCAF A BLDG CARTIER SQUARE

OTTAWA ONT

AUG 24 01 23 '65

65/148
N. 55/026

3/23 MRS PERCHIE, 210 WOOD STREET WHITEHORSE Y.T. REPORTS SIGHTING
FIRE BALL STOP FOLLOWING PARTICULARS AVAILABLE STOP

(A) ELEVEN TWENTY FIVE PM 21 OF AUG 65

B SLIGHT SCATTERED CLOUDS

C 210 WOOD ST WHITEHORSE

D N/A NO BURSTS

E BRIGHT OBJECT ONLY LONG IN SHAPE WITH TAIL

F UNKNOWN WHITE?

G TAPERED IN SIZE?

H FEW MINUTES (I) SOUNDS NIL (J) POSITION MORE STEADY NOT AS FAST
AS JET NORTH

(K) OBSERVED WITH BINOCULARS NOT AS FAST AS JET

YUKON SUBDIVISION RCMP.

65/13.1 #3
N65/035

AUG 11 08 54 '65

NNNN

PRIORITY

Meteor Centre (NRC)
SCD/CLED/②
2085 Oct 110900Z

UU

SEARCHED BY
INDEXED BY
SERIALIZED BY
FILED BY
130

DR ARNELL

UVV PCB173 PWA175 VWA083 WVA003

PP RCCWC

DE RCWVC 3 11/0809Z

P R 110720Z

FM RCC VANCOUVER

TO RCCWC/CANFORGEHED OPS

INFO ZEN/DR W SLAWSON UNIVERSITY OF BC

BT

UNCLAS ATO315 11 AUG

FIREBALL AND METEORITE OBSERVATION OR UNIDENTIFIED FLYING OBJECT

A 110615Z

B CLEAR

C 2145 WEST 2 AVE WEST VANCOUVER

D NA

E BRIGHTER THAN A STAR

F RED GREEN AND WHITE LIGHTS IN HORIZONTAL LINE

G SIMILAR TO A VERY BRIGHT STAR

H OVER ONE HOUR

PAGE 2 RCWVC 3 UNCLAS

J NIL

K STATIONARY

L THIS OBJECT IS SIMILAR TO THAT REPORTED IN RCC ATO312 10 AUG

BT

AH

PRIORITY

87-11-78

VV FC3042 PWB015 TWA016

WA025VVA003 UU

65/128
N65/024

PP RCCVC
DE RCWVC 3 09/0618Z
P R 090610Z

AUG 9 06

MDC
705 COMM SQN
47 53 134
MAILED BY

NRC
METEOR conta
S.C.D./C.L.E.D./E.D
Dopso 090610Z

FM RCV VANCOUVER
TO RCWVC/CANFORCED OPS
INFO ZEN/DR W SLAVSON UNIVERSITY OF BRITISH COLUMBIA VANCOUVER
BT

UNCLAS AT0310 9 AUG
FIREBALL AND METEORITE OBSERVATION OR UFO

- A 080945Z
- B SLIGHTLY CLOUDY
- C MACDONALD STREET VANCOUVER
- D NIL
- E BRIGHTER THAN STARS BUT NOT AS BRIGHT AS THE MOON
- F SOME ORANGE BUT MOSTLY RED
- G LIGHT
- H ABOUT ONE MIN

PAGE 2 RCWVC 3 UNCLAS

J NIL

K STATIONARY SOUTH WEST OF KITSILANO DISTRICT WELL ABOVE HORIZON

L TWO REPORTS OF THE SAME OBJECT

BT

PCB040PWA021 VVA031 VWA003 UU

65/1119

N. 65/023

AUG 1 09 11 '65

PRIORITY

PP RCCWC
DE RCWVC 3 01/0747Z
P R 010743Z

FM RCC VANCOUVER
TO RCCWC/CANFORCED OPS

ZEN/DR W SLAWSON 2245984 UNIVERSITY OF BRITISH COLUMBIA

BT

→ meteor Centre (NRC)
SECRETED

UNCLAS AT0300 1 AUG

FIREBALL AND METEORITE OBSERVATION OR UNIDENTIFIED FLYING OBJECT

Dops Out 070915z

A 1 UG 0700Z

B CLEAR

C NEW WESTMINSTER BC

D NIL

E BRIGHTER THAN STARS. VARIED FROM BRIGHT WHITE TO FADED WHITE.

F CENTRE WHITE. APPEARED TO HAVE A GREENISH COLOR ON CIRCUMFERENCE

G SAME SIZE AS A STAR

H TWO TO FOUR MINUTES

PAGE 2 RCWVC UNCLAS

J NIL

K PASSED IN SOUTH EAST DIRECTION, SLOW CURVE TOWARDS THE NORTH.

AFTER SLOW CURVE OBJECT GOT BIGGER IN BRIGHTNESS THEN SMALLER

AND BIGGER AGAIN

L NO

BT

MDC
705 CC/ing SQN
DIR'D BY 130
AVAIL'D BY

65/1178
N65/022

VV PCA233 TWC071 VVA079VVA008 UU

JUL 31 11 15 '65

PP RCCWC

DE RCWVC 8 31/0800Z

P R 310720Z

FM RCC VANCOUVER

TO RCCWC/CANFORGEHED OPS

INFO ZEN/DR W SLAWSON 224-5984 UNIV OF BC

BT

UNCLAS AB 297 31 JUL

FIREBALL AND METEORITE OBSERVATION OR UNIDENTIFIED FLYING OBJECT

A 31 JUL 0630Z

B CLEAR

C 4000 BLOCK WEST 19TH ST VANCOUVER BC

D STEADY

E BRIGHTER THAN A STAR

F FLASHING RED AND WHITE MOVING SLOWLY TOWARD THE WEST

G LARGER THAN PLANETS

H STILL UNDER OBSERVATION AT 0645Z AND HAS BEEN FOR AT LEAST 30 MIN

PAGE 2 RCWVC 8 UNCLAS

J NIL

K WEST OF AIRPORT ABOUT 5000 FT

L VANCOUVER AIR TRAFFIC CONTROL TOWER COULD NOT LOCATE THE OBJECT

EITHER BY VISUAL OR RADAR PD THE SIGHTING REPORTS WERE PASSED BY TWO

SEPERATE OBSERVERS ALTHOUGH BOTH LIVE ON WEST 19TH AND REPORTED

WITHOUT THE OTHERS KNOWLEDGE

BT

DOPS
DOPS
31 11 20

WVVA 001 UU

PP RCCWC

DE RCWVC 1 03/0542Z

P R 030535Z

FM RCC VANCOUVER

TO RCCWC/CANFORCED OPS

INFO ZEN/VDR W SLAWSON (224 5984) UNIVERSITY OF BC

BT

UNCLAS AT0303 3 AUG

FIREBALL AND METEORITE OBSERVATION OR UNIDENTIFIED OBJECT

A 31T JUL 0400Z

B CLEAR

C FOOT OF 210VT AVVE WEST VENCOUVER, SHORELINE OF BURRARD INLET

D NA

E BRIGHTER THAN A STAR

F BRIGHT WHITE

G OBLONG

H 15 MINUTES

PAGE 2T RCWVVC 1 UNCLAS

J NIL

K SOUTH, 5 DEGREES ABOVE HORIZON

L APPEARED TO BREAK DOWN INTO 4 SEPARATE LIGHTS. STEADY IN THE SKY THEN FELL TOWARDS EARTH AT A 45 DEGREE ANGLE BEFORE IT DISAPPEARED

EW

Aug 4 '55

PCB 197

135

PRIORITY

Aug 3 17 30 '55

65/12.0

NBS/021

SCD/LED/ED

METEOR CENTRE (NRC)

4 5

JUL 31 07 35 '85

65/117
N65/020

NNNN V PCB0625CB040 ARA002

UU

SCD/CLED/ED
METEOR CENTRE (NRC)

PP RCCWC

ZFD RCCSAR

135

PP RCCSC RCCSLW RCCWC RCCPGJ

DE RCCSAR 14 30/2135Z

F R 302130Z

DOPS O
at 310237Z

FM STN MOOSONEE

TO RCCWC/CANFORCED OPS

INFO RCCPGJ/ROYAL ASTRONOMICAL SOCIETY OF CANADA 252 COLLEGE ST
TORONTO 2 ONT

RCCWC/METEOR CENTER NATIONAL RESEARCH COUNCIL OTTAWA 2 ONT

RCCSC/CANAIRDEF

RCCSLW/NRRHQ NORTH BAY

BT

UNCLAS A015 30 JUL

FIREBALL AND METEORITE OBSERVATIONS PD

Z 301450Z JUL

B HIGH SCATTERED CLOUD

C INGLIS FIRE TOWER (30 MILES NORTH OF COCHRANE ONT)

D NIL

E NIL

F BLUE

G DISCSHAPED OBJECT WITH CYLINDRICAL BUBBLE UNDERNEATH

H NOT REPORTED

PAGE 2 RCCSAR 14 UNCLAS

J NO SOUND ASSOCIATED WITH OBJECT

K INITIAL APPEARANCE BEARING 190 DEG TRUE FROM FIRE TOWER PD

ALTITUDE EST 400 TO 500 FEET C/M SPEED 500 KNOTS PD OBJECT

CLIMBING AND LOST OUT OF SIGHT DUE TO ALTITUDE

L NIL

REMARKS PD NAME OF OBSERVER MR NORMAN BUTLER DEP LANDS AND FOREST PD

OTHER RESIDENTS OF COCHRANE OBSERVED THE OBJECT PD WILL SUPPLY NAMES

ON REQUEST PD THIS INFORMATION PASSED TO THIS UNIT BY DEP OF LANDS

AND FOREST MOOSONEE

BT

03 55

65/112
N65/019

VV PC5539VVV SC5358LWA062 UU

PR RCMC

JUL 23 21 18 1958

DE R00SLV 29 210192Z

PRIORITY SCD/CLED/ED
METEOR CENTRE
NRC

P R 291916Z

155

FM OTTAWA SECTOR HQ NORTH BAY

TO RCMC/CANFORCED

DOPS O
AT 292130Z

INFO R00PGJ/ROYAL ASTRONOMICAL SOCIETY OF CANADA 252 COLLEGE ST

TORONTO 28 ONT

RCMC/METEOR CENTER NATIONAL RESEARCH COUNCIL OTTAWA 2 ONT

BT

UNCLAS ONODCA9 29 JUL

A 29/1612Z

B CLOUD BROKEN CUMULOUS

C MR CURRAN 98 MEDEAV BANK RD ISLINGTON TEL BR15117

D NA

E NA

F SILVER NO TRAIL 50 TAIL

G LANCE NO DEFINITE SHAPE

H 10 SEC

J HUM WITH A BEEP

K MOVED SW

L HIGH AND FAST

BT

013 85

65/111
N65/018

VV PCB352CA339WA061 UU

PP RCCWC

PRIORITY

DE RCCSLW 27 2301923

P R 291915Z

JUL 29 21 37 '85

SCD/CLED/ED

FM OTTAWA SECTOR HQ NORTH BAY

METEOR CENTRE (NRC)

TO RCCWC/CANFORCED

Dops O at 292145Z

INFO RC6PGJ/ROYAL ASTRONOMICAL SOCIETY OF CANADA 252 COLLEGE ST

TORONTO 2B ONT

RCCWC/METEOR CENTER NATIONAL RESEARCH COUNCIL OTTAWA 2 ONT

BT

UNCLAS ONODCSO 29 JUL

A 29/0045

B NA

C MR KLIN (MECHANICAL ENGINEER) 64 CHATSWORTH DR BRAMPTON TEL 459-2433

D NA

E MUCH BRIGHTER THAN A STAR

F BRIGHT YELLOW

G TRAILLESS TAILLESS

H VISIBLE FOR FIVE MINUTES

J NOISELESS

K HEADING NORTH

L NO DETAILS VISIBLE THROUGH X10 BINOCULARS

BT

~~C NA H VISIBLE~~

AS 3 55

65/110
N65/017

PRIORITY

JUL 28 20 40 '55

VV PCA379TWC163VWA147 WVA009 UU

METEOR CENTRE (NRC)

PP RCCWC

SCD/CLED/ED

DE RCWVC 9 28/20127

~~DCAP~~

P R 282005Z

20100

FM REC VANCOUVER

2045

TO RCCWC/CANFORCENED OPS

INFO ZEN/DR W. SLANSON UNIVERSITY OF BRITISH COLUMBIA

BT

UNCLAS AT0289 28 JUL

FIREBALL AND METEORITE OBSERVATION OF UNIDENTIFIED FLYING OBJECT

A 280930Z

B CLEAR

C IN POWELL RIVER

D STEADY LIGHT

E BRIGHTER THAN STARS

F SAME AS STARS BUT BLUEISH GREEN IN THE REAR LIKE AN EXHAUST

G OVAL SHAPE, LARGER THAN STARS

H TIMED 8 MIN

PAGE 2 RCWVC 9 UNCLAS

J NIL

K SIGHTED ON SE HORIZON DISAPPEARED ON NE HORIZON ON ZIGZAG COURSE

L NIL

BT

PRIORITY

65/109
N 65 / 016

AF 3 85

JUL 28 22 34 '65
UU

VV PCB426VV VWA024

PP RCCWC

DE RCCPVW 15 28/2011Z

P R 282010Z

FM STN PAGWA

TO RCCWC/CANFORCEHED OPS INFORMATION

INFO RCCPGJ/ROYAL ASTRONOMICAL SOCIETY OF CANADA

252 COLLEGE ST TORONTO ONTARIO

RCCWC/METEOR CENTER NATIONAL RESEARCH COUNCIL OTTAWA

BT

UNCLAS IA169 28 JUL

FIREBALL AND METEORITE OBSERVATIONS PD

A 270340Z

B CLEAR

C HEARST ONT

D NIL

E SIMILAR TO A VERY BRIGHT STAR

F WHITE CMM NO TRAIL

G ROUND CMM SILVER DOLLAR SIZE

H 30 TO 40 SECS

PAGE 2 RCCPVW 15 UNCLAS

J NIL

K TRACK SSW TO NNE CMM PASSED TO NORTH OF OBSERVER PD FADED AT

APPROX 45 DEGREES ELEVATION START AND STOP

L SLIGHT SIDE TO SIDE OR WOBBLE MOTION

BT

METEOR CENTER (NRC)

SCD (CLEDED)

DOPS 0
at 282237Z

PRIORITY

VV PCB353CA184
PP RCCWC
DE RCCRC 150 27/1855Z
P 271815Z
FM CANAIRLIFT RCC
TO CANFORCED CFOC

UU
JUL 27 19 57 '65

MDC
705 COMM SQN
DISTR BY 135
MAILED BY

~~CFOC~~
METEOR CENTRE (NRC)
SCD/CLED/ED

BT
UNCLAS AT0374 27 JUL

REF TELCON OPS OFFICER-CPL CHESTER 27 JUL
FOLLOWING ARE THREE UFO REPORTS RELAYED TO TRENTON RCC
BY SATCO STN DOWNSVIEW PD ONE CMM MR ALEX STRIGAN OF 140
ALBANY ST CMM TORONTO CMM PHONE 532-1304 CMM AT BETWEEN
2100 AND 2130 LOCAL 26 JUL SPOTTED AN OBJECT SILVER IN COLOR CMM
FLYING IN NORTHERY DIRECTION OVER OAKVILLE ONT PD THE
OBSERVER SAW THIS THRU A PAIR OF FIELD GLASSES WHILE FLYING
IN A LIGHT AIRCRAFT PD TWO CMM MR DALE BENROSE CMM OF 212
GERRARD STREET EAST CMM TORONTO CMM PHONE WA2-3785 CMM

65/1106
N65/014
65/1106 B
N65/015

PAGE 2 RCCRC 150 UNCLAS
AT 2135 LOCAL 26 JUL SAW A SILVER OBJECT CMM LEAVING A
SHORT TRAIL CMM FLYING NORTH TO SOUTH PDOBSERVER WAS AT
HOME LOOKING WEST AT TIME OF SIGHTING PD

V
V

JUL 27 1965

65/1103
N65/013

PCB305SCB209ARA023 III

RR RCCWC
DE RCCSAR 15 26/2000Z
R R 261950Z
FM RCAF STN MOOSONEE ONTARIO
TO RCCWC/CANFOCNEHED
INFO RCCPGJ/ROYAL ASTRONQMICAL SOCIETY OF CANADA 252 COLLEGE
ST TORONTO 2B ONTARIO

MDC
705 COMM SQN
135
MAILED BY 153

JUL 27 18 30 '65

PRIORITY METEOR CENTRE (NRC)

SCD/CLED/ED
DOPSO
at 272150Z

RCCWC/METEOR CENTRE NATIONAL RESEARCH COUNCIL OTTAWA 2 ONTARIO
BT

UNCLAS A012 26 JUL

FIREBALL AND METEORITE OBSERVATIONS PD

A 261515Z

B CLOUDY

C UFO POSITION BEARING 149 DEGREES FROM INGLIS FIRE TOWER

30 MILES NORTH OF COCHRANE ONT

G DISHSHAPED OBJECT

K 300 TO 400 FEET OFF THE WATER SPEED ESTIMATED 400 TO 500 MPH

L HEADING SOUTH EAST FROM THE TOWER, PD INFORMATION PASSED TO THIS

UNIT. BY LANDS AND FORESTS MOOSONEE PHONE 705 336 2241

BT

65/115
N 65/012

VV PCA041 / PWB012WA023 WVA002
Jul 25 06 39 '65

PP RCCWC
DE RCWVC 2 25/0611Z
P R 250608Z
FM RCC VANCOUVER

DGAF
DR. MILLMAN
DR. ARNOLD (6552)
Dolso (25)

TO RCCWC/CANFORCED OPS
INFO ZEN/DR W SLAWSON 224-5984 UNIVERSITY OF BC VANCOUVER

BT
UNCLAS ATO284 25 JUL

FIREBALL AND METERORITE OBSERVATION OR UNIDENTIFIED FLYING OBJECT

- A 0530Z 25 JULY
- B VISIBILITY UNLIMITED
- C 7110 INLET DRIVE NORTH BURNABY
- D NONE
- E SAME AS A STAR
- F WHITE
- G LIKE A STAR OR SATELLITE
- H APPROX 15 MINUTES

PAGE 2 RCWVC 2 UNCLAS

- J NONE
- K 15 DEGREES TO 20 DEGREES FROM OVERHEAD

L TWO OBJECTS WERE OBSERVED PD THEY TRAVELLED AT HIGH SPEED PD THE OBSERVER FELT THAT IF OBJECTS WERE AIRCRAFT THAT TO TRAVEL AT THE OBSERVED SPEED THEY WOULD HAVE TO BE LOW ENOUGH TO HAVE BEEN HEARD PD ONE OBJECT TRAVELLED IN A SE DIRECTION CROSSING THE COURSE OF THE SECOND ONE TRAVELLING IN A ENE DIRECTION

BT

65/114
NOV 10 11

JUL 25 05 57 '65

DR MILLMAN
D G A F
Dolso (06052)

VV PCA037 TWCO13WA020VA001 UU
PP RCCWC
DE RCWVC 1 25/0531Z
P R 250525Z
FM RCC VANCOUVER
TO RCCWC/CANFORCED OPS
INFO ZEN/DR W SLAWSON 224-5984 UNIVERSITY OF BC VANCOUVER

- BT
- UNCLAS AT0283 25 JUL
- FIREBALL AND METEORITE OBSERVATION OR UNIDENTIFIED FLYING OBJECT
- A 0500Z 25 JUL
- B CLEAR
- C AMBLESIDE BC LOOKING SOUTH
- D NONE
- E AS BRIGHT AS STAR
- F CHANGED COLOUR FROM BLUE TO RED
- G SIZE OF PLANET VENUS WHEN FIRST OBSERVED
- H 0500Z TO THIS TIME

PAGE 2 RCWVC 1 UNCLAS
J NONE
K NORTH TO SOUTH
L NONE
BT

PRIORITY

651103
N65/100

AL-565

VV PCB186PWB174VWA110VA002

UU

JUL 23 10 57 '65

FP RCCWC
DE RCWVC 2/231036Z
P R 231030Z
FM RCC VANCOUVER

DR Willman
Stewart 2
DGAF

MDC
705 COMM SQN
DIST'D BY
MAILED BY

TO RCCWC/CANFORCED OPS
INFO ZEN/DR W SLAWSON UNIVERSITY OF BRITISH COLUMBIA

DOPS
at 231100Z

BT

UNCLAS ATO280 23 JUL

FIREBALL AND METEORITE OBSERVATION OR UNIDENTIFIED FLYING OBJECT

A 230800Z TO 231000Z

B HAZY

C CORNER OF DAVIE ST AND BURRARD IN VANCOUVER

D MOVING EASTWARD

E LARGER THAN STARS

F CHANGING FROM BLUE TO GREEN TO DERINATE PINK TO BLUE AGAIN

LIKE A TOP

G CIRCULAR

H AS IN A

PAGE 2 RCWVC 2 UNCLAS

J NIL

K A GOOD 5000 FT QUITE HIGH

L ALMOST THE SAME POSITION FOR THE FIRST PLS30 THEN MOVED

BT

PRIORITY

Dr. Millman (ARC)
SCD/CLED/ED
Dops O 65/113'
at 240350Z
N 65/009

NNNNVV PCB113 PWB082VWA024WVA002 UU

PP RCCWC

DE RCWVC 2 24/0231Z

P R 240225Z

FM RCC VANCOUVER

TO CANFORCED OPS

INFO ZEN/DR W SLAWSON UNIVERSITY OF BRITISH COLUMBIA

BT

UNCLAS ATO282 24 JUL

FIREBALL AND METEORITE OBSERVATION OR UNIDENTIFIED FLYING OBJECT

A 22 JULY AT 0536Z

B CLEAR

C SHORE OF LAC LA JEUNE GOVT CAMP SITE KAMLOOPS DISTRICT FACING SW

D CONSTANT LIGHT

E YELLOW SHOOTING STAR LARGER AND BRIGHTER THAN STARS OF ANY OF THE

DIPPER

F YELLOW

G ROUND

PAGE 2 ROWVC 2 UNCLAS

H 15 SECONDS

J NIL

K NW TO SE AND CHANGING COURSE IN A ZIG ZAG MANNER

L OBSERVER REPORTS HE HAS SEEN OTHER SATELITES AND THIS ONE WAS

FASTER AND BRIGHTER THAN ANY OTHER HE HAS OBSERVED

BT

MDC
705 COMM SQN
DISTD BY 135
MAILED BY

JUL 24 03 26 '65

22 53

65/102
N65/008

VV PCB239 TVC089 VWA064 WVA006 UU

PP RCCWE

JUL 19 19 36 '55

DE RCWVC 6 19/1850Z

P 191850Z

FM RCC VANCOUVER

TO CANFORCED OPS

BT

DARAR (AOT)
CFUC

UNCLAS ATO271 19 JUL

UFO OBSERVATION

A 191509Z

B 100 SCATTERED EST 150 BROKEN 250 BROKEN VIS 20 MILES

C 6325 SPERLING VANCOUVER BC

D NIL

E NIL

F FLUORESCENT GREEN

G UNKNOWN

H NA

PAGE 2 RCWVC 6 UNCLAS

J NIL

K WEST OF BURNABY

L OBJECT HOVERED, MOVED NW, TILTED AND VEERED BEFORE DISAPPEARING INTO CLOUD. THIS OBJECT DID NOT MOVE AS A WEATHER BALLOON.

OBSERVER JUDGED TO BE AN INTELLIGENCE BUSINESS MAN SAID HE DID NOT BELIEVE IN UFOS UNTIL THIS MORNING

BT

C WA AN INTELLIGENT

Obj A.T.C.

21 15 53

65/97
N65/007

Mr O. Kay

26 Cumberland St
Port Credit

late aft 11 July

Clarkson Beach

North to S.E. high speed

silver in colour slowed down
and proceeded on an angle approx
90° to orig flight path Sky - 2 layers

chemi + C.S. cloud started for
7-8 min

proceeded north approx 120° Turn
west slowed down & proceeded
towards Toronto - disappeared

No noise or vapour trail

Phoned

65/104
N65/006

FM CANAIR LIFT RCC

THREE CMM MR MICHEL

JANETAKES CMM 4360 BATHURST STREET CMM TORONTO CMM
PHONE ME3-3882 CMM SIGHTING TOOK PLACE 8 JUL AT BOYD PARK
IN THE WOODBRIDGE ONTARIO AREA PD OBJECT SIGHTED WAS SHINY CMM
NO SOUND CMM HIGH ALTITUDE CMM FLYING IN A EASTERY DIRECTION
PD OBJECT WAS OVAL IN SHAPE AND LEAVING A SHORT TRAIN PD
A PICTURE OF THE THIRD SIGHTING WAS TAKEN AND WILL BE
FORWARDED BY TRENTON RCC SOONEST

BT

C WA SHORT TRAIL

1 3 75

65/92 # 2

N 651005

NNNNVV PCA372TWC067 OHA016 UU.

PP RCCWC

DE RCWTOH 7 06/18402

P 061800Z

PRIORITY

MDC
705 COMM SQN
DIST'D BY 138
MAILED BY

CFOC

FM COMMANDING OFFICER RCAF STN BEAVERLODGE
 TO RCCWC/CANADIAN FORCES HEADQUARTERS OPS
 INFO RCWTC/PROFFESSOR RE FODINSBEE H OF A EDMONTON ALTA

BT
 UNCLAS A012 6 JUL

FIREBALL AND METEORITE OBSERVATION
 A 060530Z

B CLEAR

C FORT VERMILION CMM ALTA

D CONTINUOUS

E 1ST MAGNITUDE

F OBJECT SILVER SHIMMERING CMM NIL TRAIL

G HALF MOON SIZED OR LONG

H DURATION UNKNOWN CMM HEADING SSW

PAGE 2 RCWTOH 7 UNCLAS

J NIL

K UNKNOWN

L OBJECT OBSERVED BY MANY FORT VERMILION RESIDENTS PD REPORTED
 TO THIS STN BY PEACE RIVER RCMP PD UNABLE TO CONTACT EYE
 WITNESSES DUE TO LOCAL TELEPHONE FAILURES

BT



*Copies to
 Meteor Centre
 and Dr. J.C. Arnett Room 2062C*

M 6 19 21 95

[Signature]
 D OAC 0
 061942

*National Research Council
Ottawa*

NRC
OTTAWA
AERADIO N165/007

JUN 6 14 37 '65

ZCZC OMAR

JUN 7 1965

DU CYONYF

OS1453 CYESZR

METEOR CENTRE OTTAWA

RCMP FORT VERNILTON REPORT SIGHTING LONG SHINING ORANGE
OBJECT PASSING OVER FORT VERNILTON 080030 MET HEADING SOUTH
SOUTHWEST ALTITUDE AND SPEED UNKNOWN

CYESZR

CONFIRMATION COPY
Phoned to DC... by *Em.*

65161
N.163/003

REF ID: A62003

PRIORITY

MEMO: 11 NOV 1950. PCA11 STOR: 35 (11/10/50) (11)

PP ROCPTE

DE ROCPTE 1 09/0314Z

R R 290310Z

FM STR FALCONING 0-1

TO HQCPZACANFORCENED

INFO HQCPZACAN ROYAL ASTRONOMICAL SOCIETY OF CANADA 210 COLLEGE ST
TORONTO 20 INT

BT

UNCLAS DE 29 APR

METEORITE AND FIREBALL OBSERVATION PT

A 290350Z

B CLEAR

C CIRCUM 129

D NO BURST

E INTENSITY OF NORMAL STAR

F WHITE

G SIZE OF POLARIS

H 120 SECONDS

DGAF

DOPSO
J 290350Z

PAGE 2 ROCPTE & UNCLAS

J NO SOUND

K MOVING IN A STRAIGHT LINE FROM NORTH EAST TO SOUTH WEST AND
INITIALLY SIGHTED AT AN ELEVATION OF 70 DEGREES AND DISAPPEARED
AT 60 DEGREES AFTER PASSING OVERHEAD PD THE OBSERVER BELIEVED
IT WAS A SATELLITE

L OBSERVER PD LINDA JOHNSON CPA, CHEROKEE SUBURB TEL 615-7147

BT

C SA BURNBY TEL

Date 23/2/65

Geophysics Section, DRB

To: Dr. P.M. MILLMAN

From: S. Kullerød - Jn. K.

Remarks:

*Noted -
probability Echo I
or Echo II*

*P.M. Mi
24/2/65*

58 15 44

65/26

N 65 1002

210530Z

FROM STATION BEAVER LODGE

TO CANFORCED OPS

INFO DR J A JACOBS, UBC, VANCOUVER

UNCLASS CES 640 21 FEB. FIRE BALL AND METEORITE OBSERVATION.

A 210311Z

B CLOUDY 8/10ths CLOUD.

C POUCECOUPE B C

D NIL

E BRIGHT AND EASILY DISTINGUISHABLE

F BRIGHT ORANGE

G ROUND SIZE OF LARGE STAR

H 4 TO 5 MINUTES

J NIL

K SIGHTED OVERHEAD POUCECOUPE TRAVELLING IN A NORTHERLY DIRECTION IN

AREA OF BIG DIPPER. OBJECT APPEARED VERY HIGH AND SLOW MOVING.

SIGHTING WAS MADE BY MR JACK DOW PHONE 786-5382 POUCECOUPE B C

VV PCA102SCB183NFA008

UU RCAF COMMEN

6517
N651001

PP RCCPGJ

DE RCCSNF 2 14/1414Z

JAN 14 15 21 65

P 141401Z

FM STN FALCONBRIZKE

TO RCCPFZ/CANFORCED

INFO RCCPGJ/ROYAL ASTRONOMICAL SOCIETY OF CANADA 252 COLLEGE ST
TORONTO 2B

RCCPFZ/METEOR CENTRE NATIONAL RESEARCH COUNCIL OTTAWA 2 ONT

BT

UNCLAS PAS 14 JAN

FIREBALL AND METEORITE OBSERVATIONS PD REPORT IN NARRATIVE AS
RECEIVED IN LETTER 10 JAN 65 FROM MR JR ST ONGE CMM 65 LAKEVIEW
RD ELLIOT LAKE ONT QUOTE IN THE EVENING OF JAN 4 65 AT 7.25 PM WHILE
SHOVELLING SNOW AT MY HOME AT 65 LAKEVIEW RD ELLIOT LAKE PD PARA
I FIRST HEARD A SWOOSHING SOUND UP ABOVE CMM. LOOKING UP I SAW 2
BALLS OF FIRE GOING EAST PD PARA THE BALL IN FRONT WAS APPROXIMATELY
8 INCHES DIAMETER AND BLUE LIKE THE FLAME OF PROPANE GAS PD PARA
THE SECOND BALL WAS FIRE COLOUR APPROX 3 IN DIA AND SEEMED TO BE
APPROX 3 FT BEHIND PD PARA IT APPEARED TO BE APPROX 1000 FT NORTH OF

PAGE 2 RCCSNF 2

ME AND APPROX 500 TO 600 FT HIGH PD PARA MY FIRST THOUGHT WAS A
METEOR CMM BUT AFTER ANALISING WHAT I SAW AND HEARD CMM I WOULD BE
MORE INCLINED TO THINK IT WAS A SATELLITE FALLING BACK TO EARTH PD
PARA SHOULD THIS INFO BE OF INTEREST CMM I WOULD BE VERY HAPPY TO
ASSIST FURTHER PARA OTHERS HAS SEEN IT PD UNQUOTE NO OTHER INFO
AVAILABLE AFRO 302 6 DEC 63 REFERS

BT

U.A.R./N 66

FILE NO. 001-074

NON - METEORITIC SIGHTING

NATIONAL RESEARCH COUNCIL

UAR/REED

UAR / N66
001-074

N66/001
66/4

RRRHHVVVVVVV PCB068 SCB009 CSA005 UU

RR R000C

RR R000C 156 04/2137Z

R 041600Z

FM STM ST HUBERT

TO R000C/CANFORCERZD OPS

ZEN/CANAIRNET

INFO ZEN/HR WARREN 30 52DN AVE LACHINE PQ

BT

UNCLAS AT0406 4 JAN

FIREBALL AND METEORITE OBSERVATIONS

A 012300Z

B CLOUDY (WX 2300Z HAS CLEAR 15)

C FROM HOUSE ON RICHY WIRASSA ST UL

D NIL

E VERY BRIGHT SEEMS CLOSER THAN A STAR

F C NIL

H STATIONARY

J K L NIL

BT

GHI
CFOC
DR MILLMAN NRC
DR ARNELL CTS 2026

REPORTING OF FIREBALL AND METEORITE OBSERVATIONS

1 The National Research Council Associate Committee on Meteorites is anxious to receive reports of any sightings of very bright meteors or fireballs and is launching a country-wide publicity effort to bring this to the attention of the Canadian public.

2 A fireball is a bright meteor with a luminosity which equals or exceeds that of the brightest planets. It is usually seen moving rapidly across the sky and sometimes a trail of glowing particles is left behind. The meteor may explode with a burst of light and a loud sound. This may happen several times during a single fall.

3 When a sufficient number of fireball observations are obtained over an area 100 miles or more in extent, it becomes possible to combine the observations and predict the most probable area in which meteorites associated with the fireball may have reached the surface of the earth. Since freshly fallen meteorites are of considerably more interest than old falls, sightings should be reported as soon as possible.

4 All reports shall include as much of the following information as relevant:

(a) Date and time of sighting (GMT to be used) _____

05 2130 Z JAN/66

(b) Condition of sky (Clear, cloudy, haze, etc) _____

CLEAR

(c) Location of observer (either precise position on ground or geographical reference) _____

NOVA SCOTIA

NEW ROSS

(d) Occurrence of bursts (number and approximate positions along path) _____

NIL

(e) Luminosity (brightness compared to planets or moon and occurrence of shadows cast by nearby objects, if any) _____

NIL

(f) Colour (distinguish between colour of fireball and any persistent train or trail after passage of fireball) _____

(g) Form (size in relation to moon and shape) _____

OVERALL 200 FEET IN LENGTH LARGE CIRCLE WITH TAIL ~~but hanging down~~

(h) Duration (both of fireball in motion and persistent train or trail in sky) _____

FOR 15 MINS

(j) Sounds (description of sound and time interval between sighting the fireball and hearing the sounds) _____

NIL

(k) Position in sky (positions of beginning and end of fireball path, both azimuth and elevation) _____

OVER 200 NOT ASCERTAINED

(l) Any other unusual observations _____

Observed by
Webster Zimhan
New Ross 337

passed to RCC at 1950 local

123

66/24

N66/003

NNNNVVV PCB372SCB327 NFA924 UU

FM RCCWC

DE RCCSNF 20 18/2104Z

PRIORITY

MAR 10 22 59 '66

R R 102055Z

FM STN FALCONBRIDGE

TO RCCFCJ/ROYAL ASTRONOMICAL SOCIETY OF CANADA CMM 252 COLLEGE ST

TORONTO 2B ONT

RCCNC/METEOR CENTER CMM NATIONAL RESEARCH COUNCIL OTTAWA2 ONT

INFO RCCSC/CANFORCED OPS

Meteor Centre NRC
DBAF
SCDCTS
CFOC

BT

UNCLAS CES536 10 MAR

FIREBALL AND METEORITE OBSERVATIONS PD

A 002100Z

B CLOUDY

C NORTHEAST HEIGHTS NEAR FROOD NINES SUBURBY

D ONE OBJECT

E SMALLER THAN STAR

F NO TRAIL LESS BRIGHT THAN STAR

G SMALLER THAN STAR

H 5 MIN

PAGE 2 RCCSNF 20 UNCLAS

J NIL

K TRAVELLED NORTH TO SOUTH CMM STOPPED CMM THEN ZIPPED EAST

L MR DONALD SAUARD 133 LASALLE BLVD SUBBURY TEL 785-674-5642 PD THE

OBSERVER IS A 17 YEAR OLD STUDENT VERY INTERESTED IN ASTRONOMY CMM

OWNS A SMALL TELESCOPE

BT

121

Saw

Mar 12 01 03 '66

PRIORITY

66/25
N661004

NNNNV PCB023WA01AVVA002SRA029 UU

PP RCCWC

DE RCWVSR 16 11/2311Z

P 112301Z

FM RCAF STATION KAMLOOPS BC

TO RCCWC/CANFORCED OPS

INFO RCWVC/DR WF SLAWSON CMM UNIVERSITY OF BC VANCOUVER BC

BT

UNCLAS CES216 11 MAR

FIRE BALL AND METEORITE OBSERVATIONS

A 0540 GMT 11 MAR

B CLEAR

C NORTH KAMLOOPS CMM BC

D NIL

E BRIGHTER THAN PLANETS

F WHITE - NO TRAIL

G SLIGHTLY LARGER THAN STARS

H 10-15 MIN NO TRAIN OR TRAIL

PAGE 2 RCWVSR 16 UNCLAS

J NO SOUND

K TRAVELLED FROM WEST HORIZON EASTWARD CMM OVERHEAD CMM AND
DISAPPEARED APPROXIMATELY TWO THIRDS OF THE WAY TO THE EASTERN
HORIZON PD IT APPEARED TO BE VERY HIGH

L THE FLYING OBJECT DID NOT APPEAR TO BE A METEORITE PD THE OBSERVER
SUSPECTS IT WAS A SATELLITE

BT

C MA TO BE VERY HIGH

LABAF
METEOR CENTRE NRC
SCDCTS
CFOC

MAR 21 1966

66/28
N66/005

MAR 17 20 36 158

MMVV PC1317 PMA450 TWB309 VMA250VW/04/58 UU

PP RCVC

DE RCVC 16 17/1939Z

P R 171935Z

JH RCC VANCOUVER

TO RCVC/ENFORCED OPS

INFO ZEN/DR W SLANSON UNIVERSITY OF BRITISH COLUMBIA

BT

UNCLAS AT082 IT WAR

FIREBALL AND METEORITE OBSERVATION OF UNIDENTIFIED FLYING OBJECT

A 170430Z

B PARTLY CLOUDY SOME STARS VISIBLE.

C BURQUITLAM

D STEADY

E SIMILAR TO AIRCRAFT

F RED AND GREEN

G NORMAL CLOW FROM LIGHT

H 1 1/2 HOURS

PAGE 2 RCVC 16 UNCLAS

I NO SOUND

J HOVERED OVERHEAD BURQUITLAM THEN MOVED RAPIDLY WESTBOUND THEN RETURNED TO ORIGINAL POINT

K OBSERVER ESTIMATED THAT THIS OBJECT REMAINED BELOW CLOUD AT ALL TIMES. THOUGHT TO BE A HELICOPTER AT FIRST BUT NO SOUND ASSOCIATED WITH SIGHTING

BT

*Dops
scd/CTS attn
meteo center ARC
atnd. Millman
→ robust road.
mail*



Rec Mar 31, 66
FM CANAIRLIFT

PAGE 2 RCERC 30 UNCLAS

CHANGING COLOUR, SAUCER SHAPED AND 30 DEGREES FROM THE HORIZON TO THE WSW. THIS UFO WAS OBSERVED THROUGH BINOCULARS. OTHER REPORTS OF THE SAME UFO WERE RECEIVED BY ATC FROM TORONTO POLICE. AIRCRAFT COMING INTO MALTON WERE REQUESTED TO IDENTIFY BUT COULD NOT LOCATE ANY UFO.

(3) MR DOLLECK ON THE 27 MAR 66 REPORTS SIGHTING A UFO SSW OF YZ OVER LAKE ONTARIO, APPROX DISTANCE 20 MILES, BRIGHT OBJECT, CURCULAR, STATIONARY FOR 5 MIN THEN MOVED TOWARDS ROG VERY FAST AT EYE LEVEL

Lab 135

N66/006

BT 131

66/31

N66/007

2070

VV PCA085V TWC034 VVA043 VVA004 UU
Mar 27 08 30 '66

DCAF
Meteor Centre WRC
(auth. Dr. Millman)
SCDCTS
CFOT (Dag)

PRIORITY

PP RCCWC
DE RCWVC 4 27/0813Z
P R 270800Z
FM RCC VANCOUVER
TO RCCWC/CANFORCED OPS
INFO ZEN/DR. W SLAWSON UNIVERSITY OF BRITISH COLUMBIA VANCOUVER
BT

UNCLAS AT091 27 MAR
FIREBALL AND METEORITE OBSERVATION OR UNIDENTIFIED FLYING OBJECT

A 270515Z
B CLEAR
C WEST END VANCOUVER
D TWINKLES AS A STAR
E ABOUT SIZE OF VENUS
F CLEAR
G NORMAL STAR SIZE
H SIGHTED AT 27 0515Z AND STILL VISIBLE

PAGE 2 RCWVC 4 UNCLAS

J NO SOUND

K MOVED FROM SOUTH TO NORTH IN A STRAIGHT LINE BUT SPEED SEEMED TO VARY

L NIL

BT

UNCLAS AT0504 23 MAR

BT

UNCLAS AT0504 23 MAR

BT

UNCLAS AT0504 23 MAR

BT

UNCLAS AT0504 23 MAR

BT

UNCLAS AT0504 23 MAR

BT

UNCLAS AT0504 23 MAR

BT

UNCLAS AT0504 23 MAR

BT

UNCLAS AT0504 23 MAR

BT

UNCLAS AT0504 23 MAR

BT

UNCLAS AT0504 23 MAR

BT

PAGE 2 RCCSC 1 UNCLAS

WEST WEST DIRECTION

L THERE WERE 5 PEOPLE WHO SAW IT

BT

UNCLAS

66/32
N66/008

MAR 23 1966

DGAF

SECRET

CRIP

Meteor Centre

via Attn. Dr. Mellor

66/36,36,37

MAR 29 1966

MAR 29 11 22 '66

NHNRVV PCA246 RC9112 UU
 RR RCCWC
 DE RCCRC 30 29/1533Z
 R 291530Z
 FM CANAIRLIFT
 TO RCCNC/CFOC OPERATIONS
 BT
 UNCLAS ATO308 29 MAR
 REF TELECOM SKUCE, MORRISON

YZ 15 TO RONT O

[Handwritten signature]
 29 22 30Z
 081

~~CFOC~~
 METEOR CENTRE
 - DR. JC ARNELL 3062c
 - D GAF

(1) THE FOLLOWING UFO REPORTED BY YZ ATC AT 0345Z 28 MAR 66. MR
 MICHEL FOLKARD, 9 DANISH CRESENT, PUBLICO, TORONTO, WITH HIS 17 YR
 OLD SON REPORTED THAT AT 0915 LOCAL, THEY SAW A LARGE LIGHT WITH A
 LONG TAIL AND SAUCER SHAPED, PERFORMING NOT NORMAL TO AIRCRAFT
 BEHAVIOUR. OBJECT WAS BLUE AND YELLOW, MOVING FAST FROM THE NORTH
 CIRCLED AND HOVERED FOR 15 MIN. AND THEN PROCEED WEST.
 (2) MR PAUL KENNEDY NUMBER 1 HEATHBRIDGE PARK, TORONTO REPORTED THAT
 AT 1020 PM 23 MARCH 66, THAT HE AND HIS PARENTS OBSERVED A UFO

66/36
 N66/01d

66/37
 N66/009

APR 1 '66

PCA001 CSB181 UU

Mon. 302359Z 66

66138

N66/011

DCAF 0
SCDCIS 0
CFOC 0

PRIORITY

(Meteor Centre NRC)
ATTN: Mr. Sullivan 0
DofSO
310030B 0

PP RCCUC
DE RCCSC 146 30/2204Z

P R 302200Z
FM STN ST HUBERT

TO RCCUC/CANFORCED OPS
INFO ZEN/FR WM A WARREN 30 52ND AVE LACHINE QUE

BT
UNCLAS AT0505 30 MAR
FIREBALL AND METEORITE OBSERVATION

- A 300440Z RH/36
- B CLEAR
- C 4025 LEGION ST CROYDON QUE
- D NIL
- E LIKE NEW MOON RED AND GREEN FLASHING LIGHTS
- F YELLOW
- G ROUND
- H TEN/TWENTY MINUTES
- J NONE
- K LOW ZIG-ZAG LEFT IN SOUTHWEST DIRECTION
- L APPEARED AS IF TO LAND ON OBSERVERS SHED

BT 139

66/39
N66/012

MAR 30 2233Z 66

PCA495

DE RCCSNF 13 30/2122Z

PRIORITY

P R 302100Z

DGAF
DA Sec
CFOC
METEOR CENTRE
NRC ATTN DR MILLMAN
Dopoo 302310Z (6)

FM RCAF STN FALCONBRIDGE ONT.

TO RCCWC/CANFORCED OPS

INFO RCCPGJ/ROYAL ASTRONOMICAL SOCIETY OF CANADA 252 COLLEGE ST.

TORONTO 2B ONTARIO

RCCUC/METEOR CENTRE NATIONAL RESEARCH COUNCIL OTTAWA 2 ONT

BT

UNCLAS CES 542 30 MAR

FIRE BALL AND METEORITY OBSERVATIONS PD

A 301800Z

B CLEAR

C AZILDA CMM ONT

D ONE OBJECT

E BRIGHTNESS SIMILAR TO DAYTIME MOON

F WHITE LIKE DAYTIME MOON CMM NO MOVEMENT CMM NO TRAIL

G LIKE ELONGATED EGG

H 2 TO 3 MIN THEN DISAPPEARED

J ROAR LIKE JET ENGINE

K NORTH OF OBSERVER LOW IN SKY

L ROAR ATTRACTED OBSERVERS ATTENTION PD LOOKED AROUND FOR AIRCRAFT

BUT COULD NOT SEE ANY PD OBSERVER MR DOMINITAS NICKUS CMM 237 ALBERT

ST CMM AZILDA CMM ONTARIO PD PHONE NUMBER 983-4887

BT (37)

66142 #1
N661013

APR 5 04 21 '66

NNNNVVVVV PCB105SCA038SA007 UU

PP RCCWC

DE RCCSC 7 05/0259Z

P R 050259Z

FM STN ST HUBERT

PRIORITY

DGAF
(Meteor Centre NRC)
Attn: Dr. Millman

TO RCCWC/CANFORCED OPS

INFO ZEN/MR WILLIAM A WARREN 30 52ND AVE LACHINE QUE

SCDC TS
CFOC

BT

UNCLAS AT0506 5 APR

FIREBALL AND METEORITE OBSERVATION

A 050230Z

B OVERCAST

C 8396 BERRI ST MONTREAL

D ONE STATONARY OBJECT

E DIMMER THAN MOON LUMINOSITY CONTINUOUS FLUNCTATING

F ORANGE

G CYLINDERICAL SHAPE ESTIMATED 100 FEET LONG

H STILL BEING OBSERVED

J NO SOUND

K STATIONARY NORTH OF OBSERV

BT 139

APR 5 '66

60142 #2

N66101A

APR 5 04 22 '66

NNNNVV PCA088 SCA059CSB003 UU

FP RCCWC

DE RCCSC 8 05/0311Z

P R 050240Z

FM STN ST HUBERT

TO RCCWC/CANFORCED OPS

INFO ZEN/MR WARREN 30 52ND AVENUE LACHINE PQ

BT

UNCLAS AT0507 5 APR

A 050240Z

B CLOUDY

C ST DOMINIC AND DANT MONTREAL

D VERTICAL LINE DIMENSION AROUND 100 FEET

E VERY BRIGHT AND BRIGHTER THAN MOON

F ORANGE

G BIGGER THAN MOON

H TWENTY MINUTES

J NO SOUND

K EAST POSITION

L NIL

BT

DGAF
(Meteor Centre NRC)
ATTN: Dr. Millman

SEDC TS
CFOC

PRIORITY

APR 7 '66

66/42 #3

N66/018

APR 5 04 19 '66

VV PCB19ASCAS6RCSB895 UU

PP RCCWC

DE RCCSC 9 05/032AZ

PRIORITY

P R 050315Z

FM STN ST RUBERT

TO RCCWC/CANFORCED OPS

INF ZEN/MR WARREN 30 52ND AVENUE LACHINE QUE

BT

UNCLAS AT0508 5 APR

FIREBALL AND METEORITE OBSERVATION

A 050320Z

BHAZY CEILING ESTIMATED 1500 FEET

C 3988 DICKINS AVE MONTREAL

D ONE LIGHT 30 DEGRES OFF THE HORIZONTAL

E VERY BIRGHT FLUNCTATING IN BRILLANCE

F ORANGE/RED

G LONG/MAYBE ONE THOUSAND FEET

H 20 MINUTES

J NON

K NORTH NORTH EAST OF OBSERVER

BT 139

DGAF

(Meteor Centre NRC)
attn: Mr. Hillman

SCDC TS
CFOC

66/42 #4
N66/015

PRIORITY

DGAF
(Meteor Centre NRC
attn: Dr. Millman)
SCDC TS
CFOC

NNNNVV PCA115CA069CSA011 UU

PP RCCWC

DE RCCSC 11 05/0454Z APR 5 05 43 '66
P R 050445Z

FM STN ST HUBERT

TO RCCWC/CANFORCED OPS

INFO ZEN/MR WILLIAM-A WARREN 30 52ND AVENUE LACHINE PQ

BT

UNCLAS AT0509 5 APR

FIREBALL AND METEORITE OBSERVATION

A 050430Z

B CLOUDY

C 10207 SACRE COEUR AND FLUERY

D 1-DISAPPEARING AND REAPPEARING

E VRY BRIGHT

F ORANGE/RED

G ABR LIKE A LINE VERTICAL 9 59 OP FT LONG

H 2 AND ONE HALF HOURS

J NO SOULD

IGNORTHEAST OF OBSERVER

BT 139

C WA 9 TO 10

PRIORITY

APR 5 1966

66/42 # 5

166/107

NNNNVV PCA349CA239 CSA136

UJ

PP RCCWC

DE RCCSC 76 05/1719Z

P R 051700Z

APR 5 19 01 '66

FM CFB ST HUBERT

TO RCCWC/CANFORCENED OP

INFO ZEN/MR WILLIAM A WARREN 3052 AVE. LACHINE QUE.

BT

UNCLAS AT0910 5APR

FIREBALL AND METEORITE OBSERVATIONS

A 5 APR 66 0500Z

B CLOUDY

C PMS CFB ST HUBERT

D STEADY VERTICAL RAY OF LIGHT

E GENERALLY STEADY CHANGE IN INTENSITY SLIGHTLY NOT AS

RIGHT AS A SEARCH LIGHT

F REDDISH HUE

G LIKE A SEARCH BEAM

DGAF
SLDCTS
CFOC
METEOR CENTRE
NRC ATTN DRAMMANN

PAGE 2 RCCSC 76 UNCLAS

H ABOUT TEN MINUTES

J NO SOUND HEARD

K NORTH OF BASE ST HUBERT PQ

L NIL

BT

134

PAGE 2 RCUVC 18

(H) 6 MIN

(J) NIL

(K) 5 59 10 DEGREES HORIZONTAL 190 DEGREES FROM COMOX
TACAN AND RATCON

(L) PLOTTED ON RADAR CMM NO SPEED ERRATIC FLIGHT PD
CAME ⁶ CLOSE TOGETHER THEN MOVED APART CMM ALSO THROUGH
FIELD GLASSES NO MOON

DT 139

APR 12 '66

66/44
N66/013

APR 7 07 33 '66

VV ICA048 NUB023VVA053 VVA018 UU

PRIORITY

DG AF
METEOR CENTRE NR
(attn. Dr. Millman)
SCDTS
CFOE

PP RCCUC

DE RCWVC 18 07/0648Z

P R 070645Z

FH RCC VANCOUVER

TO RCCUC/CANFORCED OPS

INFO ZEN/DR W SLAUSON UNIVERSITY OF BRITISH COLUMBIA

BT

UNCLAS ATO113 7 APR

FIREBALL AND METEORITE OBSERVATION OR UNIDENTIFIED

FLYING OBJECT

(A) 070505Z

(B) CLEAR

(C) COMOX CONTROL TOWER

(D) TWO WHITE LIGHTS

(E) VARIABLE INTENSITY

(F) WHITE

(G) ROUNDISH

APR 14 1966

66/45
766/018

NNNOVV PCRLSSVVVVV SCAGSAGSS UU

APR 12 16 46 '66

PP RCCSC

DE RCCSC 13 12/1530Z

PRIORITY

P R 121530Z

FM STN ST HUBERT

DGAF (1)

TO RCCSC/CANFORCED OPS

METEOR-RE WIRE HRC (1)
(DR. MILLMAN)

INFO ZEN/WR VA WARREN 30 52ND AVE LACHINE

BT

SECRET (1)

UNCLAS AT0512 12 APR

C70C (1)

FIREBALL AND METEORITE OBSERVATION

A 120500Z

B DARK BUT CLEAR

C 10 MILES FROM QUEBEC/EN BRUNSWICK BORDER ON NEW BRUNSWICK SIDE

D NONE

E 3 SPOTLIGHTS ONLY

F NONE DISTINGUISHABLE

G ARROWHEAD SHAPED

H 30 TO 45 MINUTES

J BUZZING BUT SILENT AND STILL HOVERING

K 50 FT ABOVE GROUND WITH VRY BRIGHT SPOTLIGHTS

L VEHICLE WAS HOVERING OVER FIELD ^{IEL} PD 3 SPOTLIGHTS ON THEM

PAGE 2 RCCSC 13 UNCLAS

TURN OFF LIGHTS AND MOVE AROUND FIELD ^{IEL} WAS CAPABLE OF HOVERING WITHOUT NOISE RECEIVED PATRICK BURGEN TELEPHONE

747-3220

BT

C WA AROUND FIELD

26

APR 21 1966

66/51
N66/020

VV ICAC091NU026VHAGASUVAS00 UU

PP RCCUC

PRIORITY

DE RCNVC 9 20/0739Z

200739Z

FM RCC VANCOUVER

TO RCCUC/CANFORCENEL QPP

INFO ZEN/DR H CLAYSON UNIVERSITY OF BRITISH COLUMBIA

SECRET
Master Copy
DR M...
①

UNCLAS AT0113 20 APR

FIREBALL AND METEORITE OBSERVATION OR UNIDENTIFIED FLYING OBJECT

(A) 0600Z PD BY MRS BIDDICH, 12756 29 AVE. OCEAN PARK PH. 336 7038.

(B) CLEAR

(C) BETWEEN CRESCENT PARK AND WHITE ROCK ON STOKES ROAD NEAR A GRAVEL PIT.

(D) NIL (E) BRIGHT LIGHT (F) PINKISH RED TURNED TO BRILLIANT WHITE.

(G) UNDETERMINED, BUT WERE ABLE TO DISTINGUISH PORT HOOPS AND OUTSIDE HANDRAIL ON GRILL WORK.

(H) UNDETERMINED (I) NIL (K) UNKNOWN

(L) NIL.

BT 130

NNNN

MAY 10 1966

66/57

266 1020

MAY 10 19 40 '66

VV PCB258 FWA289PA159 UU

RR RCCWC

DE RCWPC 57 10/1550Z

R 101530Z

FM BASE OPERATIONS WINNIPEG

TO RCCWC/CANFORCED

INFO ZEN/CANTRAINCOM

BT

UNCLAS A046A

A UNIDENTIFIED FLYING OBJECT SIGHTING REPORT

B INVERMAY SASKATCHEWAN

C 0815Z 08 MAY 66

D MR M SHEPPARD CMM 11 GILLIA DRIVE CMM WINNIPEG CMM PHASE 339-5235

E DESCRIPTION PD BRIGHT DIFFUSED LIGHT IN SKY CMM UNABLE TO DETERMINE SHAPE DUE TO BRIGHTNESS PD VERY CLEAR IN RELATION TO STARS PD MOVED WITH THE ACTION OF A BOAT ON AN OCEAN SWELL CMM BOTH FORWARDS AND SIDWAYS PD SPEED WAS VERY FAST AND WHEN IT STOPPED IT WAS IMMEDIATE CMM NO SLOWING DOWN PROCESS PD WAS VISIBLE FROM HORIZON TO A POSITION

DGAF
(METEOR CENTRE
NAC ATTN DR MILLMAN)
SCDCTS
CFOC

PAGE 2 RCWPC 57 UNCLAS

DIRECTLY OVERHEAD CMM THEN OSCILLATED IN A POSITION 15 DEGREES FROM THE VERTICAL CMM REMAINED IN THIS POSITION FOR APPROX 5 MIN AND THEN CLIMBED RAPIDLY UPWARDS AND OUT OF SIGHT PD APPEARED AS A RED LIGHT AS IT DISAPPEARED PD ALSO CMM THERE WAS A SPLIT SECOND SIGHTING OF A SECOND OBJECT JUST ABOVE ROOF LEVEL DASH THIS WAS NOT SEEN BY ALL MEMBERS OF THE PARTY PD THERE WERE SEVEN WITNESSES TO THE FIRST SIGHTING

BT

134

N66 / 022

FIREBALL REPORT

1966 5 15 02 19 U
 YEAR MONTH DAY
 0200
 HOUR MINUTE SEC
 70 @ 15
 WEATHER

Mr. BASIL PENTON
 OBSERVER
 276 SPENCE ST. W.G. 1.0
 ADDRESS

WG / Legislative
 area
 LOCATION OF OBSERVER WHEN FIREBALL SEEN

4 Jergat's - p. 10
 1 after other + - + - + - +
 BURSTS
 Bright fire - aft / pt - started
 yellowish - red - yellow white
 LUMINOUSITY
 COLOUR

NOT clear
 FORM

8-9 min
 DURATION


NEG.
 POSITION IN SKY BEGIN SW TO
 END NE
 ELEVATION BEARING

MAY 17 17:33 Z
 WINNIPEG AREA CONTROL CENTRE

DATE RELIABILITY
 PLACE REPORTER

ACM - 2

660 / 99N



PAGE 2 RCWVC4

MOVED EAST TOWARD VANCOUVER PD DEFINITELY NOT AN AIRCRAFT

J NO SOUND

K NA

L ALSO WITNESSED BY HIS GIRL FRIEND AND SEVERAL OTHER FRIENDS
PD AFTER ABOUT TWENTY MINUTES THE OBJECT FADED AND WAS NOT SEEN AGAIN

BT 126

N66/023

MAY 30 '66

66/45

*

NNNNVVV ICA09 NNA038 VUA042UVA004

UU

MAY 26 07 05 '66

RR RCCMC

DE RCCMC 4 26/0533Z

R 260530Z

FM RCC VANCOUVER

TO CANFORCE OPS

T

UNCLAS ATO151 26 MAY

UNIDENTIFIED FLYING OBJECT

A 220640Z BY MR RICK MC CLOY 727 HANDEWORTH RD. NORTH VANCOUVER

988 4412.

D CLEAR

E AT CAMP FIVE TO TEN MILES NORTH NANAIMO ON THE BEACH

D NA

E. LIKE A NAVIGATOR LIGHT OF AN AIRCRAFT WHITE IN COLOUR

F NA

G NA

H WAS SEEN FOR ABOUT TWENTY MINUTES MOVING NORTH THEN STOPPED

DGAF (1)
SC DETS (1)
CFOC (1)
METEOR CONT. IN RC (1)
(6)

MAY 25 '66

66164

14661024

*Noted
of M W*

26/5/66

MAY 25 02 47 '66

MNNVV AVA026 UU

RR RCCWC

IE RCWEB 5 24/2325Z

R 242320Z

RM REC VANCOUVER

TD CANFORCED OPS

BT

UNCLAS ATO 148 24 MAY

UNIDENTIFIED FLYING OBJECT

A 221000Z APPROXIMATELY

B CLEAR

C ON HIGHWAY BETWEEN BLUE RIVER BC AND JASPER ALTA

D AND E N/A

F GREY

G SIZE OF A CAR AND SHAPED LIKE A BOWL

H N/A

J WHINE ON LANDING BUT NO SOUND ON TAKE OFF

K N/A

L THREE PAD IMPRESSIONS ABOUT FOUR FEET SQUARE

BT (SC)

*DGAF
SCTCTS
CFOC
METER CENTRE NRC*

MAY 23 '66

66/63

Q NNNVV PCA023 SCA006 CSA005 UU

PP RCCWC

May 23 04 34 '66

N66/025

DE RCCSC 519 23/0409Z

R R 230330Z

PRIORITY

FM CFB ST HUBERT

TO RCCWC/CANFORCED OPS.

INFO ZEN/MR WILLIAM A WARREN 30 52ND AVE LACHINE QUE

CFOC

BT

UNCLAS ATO519 23 MAY

NOE. Sent there to

*METEOR CENTRE
NATIONAL RESEARCH
COUNCIL*

A 230330Z C VILLE JACQUE CARTIER QUINE BULD

OTTAWA 2

B CLEAR D NONE

E SAME AS STAR F SAME AS STARS NO TRAIL

G AS IN PART F H STATIONARY THEN MOVED FOR TWO MINUTES

DR. SCARNETT

I THEN STATIONARY J NO SOUND

SCD/ITS

K ONE OBJECT MOVED FROM NORTH TO SOUTH

R7 3036 C800

L OBJECTS APPEARED TO MOVE CLOSE TO EACH OTHER THEN APART AGAIN

BT

*Michael
PS*

N66 / 026

1966 05 28 03 427
 YEAR MONTH DAY
 9(21) 45 - CST
 HOUR MINUTE TIME ZONE
 WEATHER CLEAR
 LOCATION OF OBSERVER WHEN FIREBALL SEEN GARDEN CITY WINNIPEG, MAN
 LAT 49° 54' N LONG 97° 14' W
 FIREBALL REPORT JUN 1 '66 66/67 *
 OBSERVER B. L. WOLODZINSKY
 ADDRESS 86 FOREST PARK DRIVE WINNIPEG, MAN.
 LITTLE B-AST. OF LIGHT AROUND MAIN OBJECT
 SIMILAR TO JET TRAIL - BUT FASTER
 LOOKED CHANGE - BUT COULD POSSIBLE TO TWILIGHT
 COLOUR
 DETECT LEFT A LINE SIMILAR TO A COMET
 FORM
 3-4 MINUTES
 DURATION
 SOUNDS
 POSITION IN SKY BEGIN APPROX. 30° APPROX 320°
 END APPROX 10° APPROX 150°
 ELEVATION BEARING
 DATE May 27/66
 PLACE International Airport
 RELIABILITY
 REPORTER

A possible Unidentified Flying Object. Six people in the group will report it needed.
 Observer took bearings from stars as soon as horizon at twilight. Information here is sketchy as we just answered to the questions on the form.

PAGE 2 RCWVC 28 UNCLAS

H 0510Z UNTIL DAYBREAK

J SOUND IS HIGH PITCHED BEEP 2 OR 3 TIMES PER SECOND AND CONTINUOUS ALL NIGHT

K APPEARS TO BE IN OR ON A LARGE TREE

L MR RUSSELL, PARK RANGER, CHOPPED DOWN TREE AND SOUND REAPPEARED

1000 YDS AWAY. NO BIRD VISIBLE. SOUND IS CONTINUOUS ALL NIGHT

AND INCREASES IN TEMPO AFTER RIFLE SHOT. BIRD EXPERT DOES NOT

RECOGNIZE SOUND AS ANY KNOWN BIRD. MR. SMITH USUALLY AVAILABLE

AT 0830 PDT

BT

129

JUN 2 '66

VV ICA298 NWA201VVA097VVA020

UU
MAY 31 22 12 '66

66/68 *
[N66/027]

PP RCCWC

DE RCWVC 20 31/2126Z

P R 312100Z

FM RCC VANCOUVER

TO RCCWC/CANFORCED OPS

INFO ZEN/DR W SLAWSON UNIVERSITY OF BRITISH COLUMBIA

BT

UNCLAS AT0156 31 MAY

UNIDENTIFIED FLYING OBJECT

A 30 MAY 0430Z, MR FRANK SMITH, 2985 WEST 12TH AVE VANCOUVER,
PHONE 733-3488

B CLEAR

C HOLLYBURN MTN WEST VANCOUVER NEAR COTTAGE MR SMITH

D NIL

E NIL

F NIL

G UNKNOWN

Priskity

*OGAF
SCBETS
SEC
marked copy
also original willman
also
AT 312222*

(7)

PAGE 2 RCCPVW 2 UNCLAS

J NIL VERY HIGH.

K 10 DEGREES TO 40 DEGREES

L PHOTOGRAPH TAKEN WITH 35MM CAMERA WITH TELEPHOTO LENS PD OBSERVERS

LAC HAYTER CMM CPL COTE CMM LAC MEIDELL CMM AND LAC POTHIER PD

TWO OBJECTS DETECTED THREE TO FOUR MIN APART ON SAME PATH, HEADING

EAST TO SOUTH EAST

BT

49

JUN 20 1966

66/73

7066/028

PCBISVVA003 UU

PP RCCWC
DE RCCPVU 2 10/1444Z
PR 101430Z
FM STN PAGWA

PRIORITY
JUN 10 1516'66

DGAF
SCDCTS
EFOC
METEOR CENTRE NR
ATTN DR. MILLMAN

TO RCCWC/CANFORCED OPS
INFO RCCPGJ/ROYAL ASTRONOMICAL SOCIETY OF CANADA 252 COLLEGE ST
TORONTO ONT

BT

UNCLAS GES214 10 JUN

FIREBALL AND METEORITE OBSERVATIONS

- A 100445
- B CLEAR
- C ONE MILE WEST OF PAGWA
- D FLUCTUATING IN INTENSITY
- E APPROX THREE TIMES AS BRIGHT AS STARS
- F REDISH
- G ROUND NOT MUCH LARGER THAN A STAR
- H NO TRAIL OBJECTS IN SKY 15T020 MIN

N66/029

DE RCEPVR 18 21/1900Z 10A398
R 211800Z

JUN 20 1966

JUN 21 21 44 '66

DGAF
SCDCTS
CFOC
C118

Major Centre NRC
(DR. MILLMAN)

FM STN SYDNEY
TO RCCWC/CANFORCED
INFO RCEOC/ST MARYS UNIVERSITY HALIFAX NS

BT

UNCLAS CES76 21 JUN

7

CFHQ FOR OPS CMM ST MARYS UNIVERSITY FOR REV MW BURKE GAFFNEY CMM
FIREBALL AND METEORITE OBSERVATIONS PD

A 162230Z JUN 66

B HIGH THIN CLOUD

C FOURTH STREET AND EAST AVENUE GLACE BAY NS

D CONTINUOUS FLAME AND BUZZING SOUND

E VERY BRIGHT CMM SIMILAR TO A FLARE

F RED TINTED FIREBALL WITH A FAINT WHITE TAIL TRAILING LIGHT GREY
SMOKE

G OBJECT RECOVERED PD A ROUND HOLLOW OBJECT OPEN ON ONE END PD SEVEN
EIGHTH INCH DIAMETER CMM THREE QUARTERS OF AN INCH LONG

H OBSERVER ESTIMATES OBJECT IN SIGHT FOR ONE MINUTE BEFORE LANDING

J STEADY BUZZING SOUND WITH INCREASING INTENSITY AS OBJECT APPROACHED

PD ON STRIKING THE GROUND A NOISE SIMILAR TO A FIRE CRACKER WAS

HEARD PD OBJECT LANDED IN COURSE GRAVEL AND SHATTERED SEVERAL

SMALL ROCKS THROWING UP SMOKE AND WHAT LOOKED LIKE WHITE POWDER PD

OBJECT REMAINED INTACT EXCEPT FOR SMALL SHATTERED FRAGMENTS PD

OBJECT TOO HOT TO PICK UP BARE HANDED ON LANDING PD

K OBJECT APPEARED IN SKY FROM THE SOUTHWEST APPROXIMATELY 45 DEGREES

ABOVE THE HORIZEN AND LANDED 100 YARDS NORTH OF OBSERVER

L OBJECT APPEARED TO SLOW DOWN AS IT APPROACHED OBSERVED PD NO

AIRCRAFT WERE NOTICED IN THE AREA AND OBJECT APPEARED TO TRAVEL

IN A STRAIGHT LINE PD OBJECT CHECKED WITH RADIATION METER AND READ

ZERO PD OBJECT PACKAGED AND SHIPPED TO VCDS/DGI/DSTI

BT 130

NNNN MVV PCA369 SCA316CSA138 UU

66174 *

PP RCCWC

JUN 23 66

N66/030

DE RCCSC 240 23/1811Z

PRIORITY

PR 231730Z

FM CANDEFCON

JUN 23 21 48 '66

TO RCCWC/CANFORCED OPS

DGAF

INFO ZEN/MR WM A WARREN 30 52ND AVE LACHINE PQ

SCDCTS

BT

CFOC

UNCLAS SOAP240 23 JUN

NRC ADR MILLMAN

FIREBALL AND METEORITY OBSERVATIONS PD

FOLLOWING RECEIVED FROM MR J SIROIS ROYAL INSURANCE CO CMN 360

ST JACQUES WEST MONTREAL PD PD TELEPHONE NUMBER 844 2041 EXTENSION

283 PD

A 19 JUN 0230Z TO 0315Z

B CLEAR

C LAKE BOUCHARD ST JEAN DES PILES CMM LOOKING SOUTH

D NIL

E STAR BRIGHTNESS

PAGE 2 RCCSC 240 UNCLAS

F GREEN AND NEON WHITE

G ROUND PD SIZE OF AN ORANGE

H APPROX 45 MINUTES

J NIL

K ABOVE LAKE MOVING EASTERLY DIRECTION SLOWER THAN FALLING

STAR PD DISAPPEARED BEHIND TREES

L NIL

BT ug

JUN 22 04 34 '66

60/95
N681031

* 1

PRIORITY

JUN 22 '66

VV PCA107 SCB068 CSA068 UU

PP RCCMC
DE RCCSC 524 22/0408Z

P R 220300Z

FM CFB ST HUBERT

TO RCCMC/ANFORCED OPS

INFO ZEN/MR WMA WARREN 30 52ND AVE LACHINE QUE

BT

UNCLAS AT0524 22 JUN

FIREBALL AND METEORITE OBSERVATION

A 22 JUN 66 0335Z

B CLOUDY

C COTE ST LUC

D NIL

E BRIGHTER THAN STAR

F WHITE

G BIGGER THAN MOON

H 30 MIN

DGAF
SKDCTS
CFC
METEOR. CENTRE NRC

PAGE 2 RCCSC 524 UNCLAS

J NONE

K NORTHEAST FROM POSITION ON GROUND

L NIL

RECEIVED FROM MR N ROSENBLUM 5725 COTE ST LUC APT 410

TEL 452364

BT

(12)

PRIORITY

JUL 19 66

JUL 18 03 20 '66

62/38
066/032

NNNNV PCAG 16 SCAGGOSGADDA UU

FR REGIO

NR REGSC 527 MARRBT

P R 18030Z

FM CFB ST HERBERT

TO HQRC/AN/SCENED OPS

INFO ZENITH WILLIAM A VAREY 30 WIND AVE LACINE PQ

BT

UNELAS AT0527 18 JUL

FI REDBALL AND METEORITE

A 18030Z

B SCATTERED

C 535 ST PIERRE ST MONTREAL PQ

D NONE

E LESS THAN NOON

F YELLOW

G SAME AS NOON

H STATIONARY NO TRAIL

J NONE

K NONE

L OBJECT REFLECTING LIGHT CLUSTER OF STARS AROUND

BT

METEOR CENTRE NRC
(ATTN DR WILLIAMS)

[Handwritten signature]
AS

66/90

66/1033

JUL 22 '66

JUL 20 23 14 '66

NNNNVV PCB346VQA023 UU

PRIORITY

DG AF

PP RCCVC

SC OCTS

DE RCCPVC 19 20/2946Z

*Meteor Centre NRC
ATTN
DR [signature]*

ZNR UUUUU

DOPSO AT

P R 202030Z

2023302

FM STN LOWTHER

TO RCCVC/CANFORCED OPS

INFO RUCDDU/DUNS DULUTH INTL AIRPORT MINN

RCCPGJ/ROYAL ASTRONOMICAL SOCIETY OF CANADA 252 COLLEGE ST., TORONTO ON

RCCVC/METEOR CENTRE, NATIONAL RESEARCH COUNCIL OTTAWA 2, ONT

BT

UNCLAS CES577 20 JUL

FIREBALL AND METEORITE OBSERVATIONS PD A 201745Z B CLOUDY BROKEN

C FOUR OBSERVERS 49 11 10N 80 10 30W, 49 02 35N 80 35 25W,

49 57 58N 79 52 00W, 49 12 00N 80 10 00W CONTINUOUS SIGHTING

E BRIGHT GLARE F SILVER G ONE OBSERVER REPORTS CIRCULAR ANOTHER

REPORTS ELONGATED H CONTINUOUS FROM 201745Z TO PRESENT

J NO SOUND K 115 TO 120 DEGREES 75 MILES 9800 FEET F CYLINDER

HANGING FROM BOTTOM OF BALLOON SHAPED OBJECT PD LOCATED TO LEFT

OF FIRST CYLINDER IS ANOTHER ONE HALF THE SIZE OF THE FIRST PD

PRACTICALLY MOTIONLESS TO OBSERVERS PD PHOTOGRAPHS AND MOVIES

TAKEN BY OBSERVERS OF OBJECT PD NAMES NOT AVAILABLE

BT

JUL 21 1966

6619-10
N661034

JUL 21 21 43 '66

9999VV PCA277 VVA011 UU

RR HCGMC

DE RCCPW 5 21/2305Z

R 211730Z

FM 5TH PAGVA

TO HCGVC/CANFORCED

INFO RCCPGJ/ROYAL ASTRONOMICAL SOCIETY OF CANADA 252 COLLEGE ST

TORONTO 2B QNT

BT

UNCLAS CES255 21 JUL

FIREBALL AND METEORITE OBSERVATIONS PD

A 20/2330Z

B CLEAR IN THE EAST AND WEST PD CLOUDS IN THE NORTH

C HEARST

D ONE

E VERY BRIGHT CHM NON PERSISTANT TRAIL PD

F TRANSPARENT

G 1/20 SIZE OF THE MOON CHM SAME SHAPE PD

H 30 MINUTES

J NIL

K EAST TO SOUTH WEST CHM VERY HIGH L NIL

BT

132

DGAP
SCDCTS
Meteor Centre NRC
CFOC

PART 2 *FM RCC Halifax received July 25, 1966* 66194 *
 REPORTED BY CIVILIAN IN HALIFAX 220310Z RED AND GREEN

661035

PAGE 2 RCEOC 190 UNCLAS

OBJECT SIGHTED OVER NORTH HALIFAX PD TRIANGULAR OR
 CIGAR SHAPED PD SOUNDLESS PD OBJECT DESCENDED BELOW
 TREE LEVEL AND OBSERVERS CLIMBAM RAILWAY LOOKOUT TOWER
 IN ATTEMPT TO FOLLOW PROGRESS BUT WERE UNABLE TO DO SO PD
 GREEN PORTION OF OBJECT APPEARED STEADY BUT RED PORTION
 MOVING IN A SEMI CIRCLE PD THIS RCC HAS CHECKED LOCAL
 FLYING RECORDS WHICH DO NOT SHOW ANY HELICOPTER FLYING
 IN THE AREA AT THAT TIME

BT

13



N66 / 036

66 07 22 05 00 FIREBALL REPORT 66191 *
1966 JULY 21 JUL 15 '66 N66/036
9(21) 00 PST OBSERVER H. J. Bowman
WEATHER Fair ADDRESS 690 Lakeshore Drive, Port Huron
LOCATION OF OBSERVER 150 ft from Lakeshore
WHEN FIREBALL SEEN
LUMINOSITY ALUMINOUS
COLOUR Copper
SOUND sharp rattle at back
DURATION approx 2 min
SOUND No sound
POSITION IN SKY BEGIN overhead END
ELEVATION BEARING
DATE July 21/66 RELIABILITY N
PLACE Port Huron REPORTER

NNNN VV ICA349 PEB2240EA234 COB073 UU

66193 *
N661037

RR RCCWC

JUL 22 '66

JUL 22 20 01 '66

DE RCEOC 190 22/1753Z

R 221753Z

FM RCC HALIFAX

TO CANFORCED

BT

UNCLAS 000523

FOR DAFORTR

UNIDENTIFIED OBJECT REPORTS

PART 1

REPORTED BY MONCTON ATCC AT 220954Z BALLOON SIGHTED OVER

MONCTON AIRPORT MOVING WEST PD TEARDROP SHAPED AND

APPARANTLY E

ITHER CLEAR OR METALLIC COLOURED PD

ALTITUDE REPORTED AS 7000 FEET PD TRACKED ON RADAR BY BANGOR PD

DGAF

503075

NRC (Dr. J. Miller)

CFOC

JUL 25 1966

66/92
N66/033

*

P R I O R I T Y

PCA200

TOR: 221651Z JULY 1966.

DE RCCSGW 6 22/1608Z

DGAF
CFOC

DSEC DCTS
MET CENTRE NRC *ATTN*

P R 221600Z

DR MILLMAN

FM STN ST MARGARETS

TO RCCWC/CANFORCEHED

INFO RCEYC/REV MW BURKE-GAFFNEY ST MARYS UNIVERSITY HALIFAX NS

BT

UNCLAS CES525 22 JUL

CFHQ FOR OPS. FIREBALL AND METEORITE OBSERVATION (A) 22 JUL

1150-1205Z (B) CLEAR (C) BOISETOWN NB PRINCESS PARK ON GRAND LAKE
NB OROMOCTO (D) N/A (E) BRIGHT (F) N/A (G) ONE OBSERVER SAID BALL
ONE SAID TRIANGULAR (H) REMAINED STATIONARY (J) NONE (K) ONE
OBSERVER ESTIMATED 3 1/2 MILES OTHER TWO SAID QUOTE AT HTS JETS
NORMALLY FLY UNQUOTE (L) NIL

BT

(134)

VV ICA086PEA078 OEA091V OPAC24 UU

PP RCCUC

DE RCEOP 11 28/1254Z

P R 281245Z

FM CANADIAN FORCES BASE SUMMERSIDE PEI

TO RCCUC/CANFORCED OPS

INFO RCEPCU/DR RF CORMIER ST FRANCIS XAVIER UNIVERSITY ANTIGONISH NS

BT

UNCLAS M1 28 JUL

FIREBALL AND METEORITE OBSERVATIONS

A 280720GMT

B CLEAR

C CFB SUMMERSIDE

D NIL

E BRIGHTER THAN MORNING STAR

F WHITE BY NAKED EYE PD TINGES OF BLUE AND RED AT OUTER EDGES

THROUGH THEODOLITE

G SMALLER THAN MOON

PAGE 2 RCEOP 1 UNCLAS

H 280720GMT TO 280830GMT

J NIL

K 280730GMT 068.8 9.4 280749GMT 070.5-11.0

L SLIGHT OVAL SHAPE PD THROUGH THEODOLITE APPEARED TO BE BALL OF FIRE

BT (134)

TOR 281331Z Jul 66

39 AF

SCDCTS

CFBC

METEOR CEN NAL ATTN: [unclear]

(6)

mail

AUG 2 '68

66/190

N667039

*

CORRECTED

PRIORITY

COPY

VV ICA086 UU

TOR 28,3312

DGAF
SOOTS
CFOC

PP RCCWC

DE RCEOP 11 28/1254Z

METEOR CEN NRC ATN

P R 281245Z

DK mill/...

FM CANADIAN FORCES BASE SUMMERSIDE PEI

TO RCCWC/CANFORCED OPS

INFO RCEPCU/DR RF CORMIER ST FRANCIS XAVIER UNIVERSITY ANTIGONISH NS

BT

UNCLAS MET 1 28 JUL

FIREBALL AND METEORITE OBSERVATIONS

A 280720GMT

B CLEAR

C CFB SUMMERSIDE

D NIL

E BRIGHTER THAN MORNING STAR

F WHITE BY NAKED EYE PD TINGES OF BLUE AND RED AT OUTER EDGES

THROUGH THEODOLITE

G SMALLER THAN MOON

H 280720GMT TO 280830GMT

J NIL

K 280730GMT 068.8 9.4 280740GMT 070.5 11.0

L SLIGHT OVAL SHAPE PD THROUGH THEODOLITE APPEARED TO BE BALL OF FIRE

BT 134/155

*

AUG 3 '66

661102 *

1266/040

PRIORITY

ICAO25NWBOO1VWAO26WVAO13

UU JUL 30 07 23 '66

PP RCCWC
DE RCWVC 12 30/0034Z
P 300030Z
FM RCC VANCOUVER
TO CANFORCED OPS
BT

DCAF
SCD.CTS
C.F.O.C.
METEOR. CENTRE NRC NTVA
DR. MILLMAN
6

UNCLAS ATO225 UNIDENTIFIED FLYING OBJECT

- A 292330Z MR DAVIDSON 995 STEVESTON HIGHWAY 277-1650
- B HIGH THIN SCATTERED CIRRUS
- C RICHMOND
- D N/A
- E N/A
- F METALLIC GRAY
- G CIRCULAR
- H 30 TO 40 SECONDS
- J NIL

PAGE 2 RCWVC 12 UNCLAS

K FLEW NORTH, STOPPED, FLEW SOUTH, THEN APPEARED TO GO STRAIGHT UP OUT OF SIGHT

L ALSO SEEN BY A MR GALLANT 981 SEAGRAVE 227-2476, BOTH EX RCAF PILOTS

BT 130

AUG 2 49

66112

N661041

NRNAVY FEA195 PEGRINPA03C JRG

NR RCPC

NR RCPC 36 02/1539Z

AUG 2 11 00 '66

P. 031520Z

FM BASE OPS WINNIPEG

TO RCPC/CANFORCITE

ZEN/CANTRAIINCOM

BT

UNCLAS AC331

UNIDENTIFIED FLYING OBJECT REPORT

A 0512Z 31 JULY 66

3 WINNIPEG

C REPORTED BY WO1 J HUNN CFB WINNIPEG

D WO1 HUNN REPORTED THAT HE AND THREE OTHER AIRMEN OBSERVED AN OBJECT

AT AN ALTITUDE OF A SATELLITE TRAVELLING FROM NORTH TO SOUTH PD

APPROX THREE SECONDS THE OBJECT WOULD CHANGE FROM A BRIGHT

LUMINOUS GLOW TO DARKNESS PD WHEN FIRST OBSERVED IT WAS TRAVELLING AT

A HIGH SPEED CWM THEN APPEARED TO SLOW DOWN CWM MOVEN AND CHANGE

PAGE 2 RCPC 36 UNCLAS

COURSE TO PROCEED EAST PD THE OBJECT THEN SPEEDED UP AND DISAPPEARED

FROM VIEW PD THREE OTHER PERSONS THEN OBSERVED IT THROUGH BINOCULARS

APPROX TEN MINUTES LATER ON A WRM READING PD NO SOUND AT ANY TIME

BT

UNCLAS
DCAF
SCBOTS

Meter in DRG
ATTN. En. Mulligan

APR 12 1966
TAPÉ
261186 *
NAG/042

PCAD77VBO32 TVBD18V OHAC01
PP RCCWC
DE RCVTOR 1 10/0008Z
P 092335Z
FM STN BEAVERLODGE
TO RCCWC/CANFORCED OPS
INFO RCWDAD/PROF RE FOLINSBEE UNIVERSITY OF ALBERTA EDMONTON ALTA
BT
UNCLAS CES135 9 AUG

DGAF
SCDCTS
CFOC
METEOR CENTRE
NRC DR MILGMAN

FIREBALL AND METEORITE OBSERVATIONS PD AT APPROXIMATELY 1100Z
(0600 LOCAL) 7 AUG A CONSTABLE ALEXANDRE OF THE RCMP BEAVERLODGE
STATING THAT HE HAD SEEN TWO BRIGHT OBJECTS TO THE NORTH EAST
OF BEAVERLODGE TOWN PD NOT HAVING SEEN SAME BEFORE HE WAS
CURIOUS AND CALLED OPERATIONS HERE AT THE BASE PD LAC ARBUCKLE
CMM ONE OF THE FIGHTER CONTROL OPERATORS ON DUTY AT THE TIME
CMM CHECKED THE NORTH EAST QUADRANT AND LIKEWISE SAW TWO OBJECTS
MUCH LIKE STARS CMM ONE BEING BRIGHTER THAN THE OTHER PD LAC
GIBSON THE SECOND OPERATOR ON DUTY ALSO WITNESSED THE SAME

PAGE 2 RCVTOR 1 UNCLAS
LIGHTING PD ANOTHER WITNESS WAS COMMISSIONAIRE W RUSSEL CMM
WHO CLAIMED THAT THE OBJECTS APPEARED TO BE MOVING IN A SOUTH
EASTERLY DIRECTION PD AFTER WATCHING FOR SOME TIME CMM HE
CLAIMS TO HAVE OBSERVED THE OBJECTS MOVE UP VERTICALLY UNTIL
JUST BARELY VISIBLE PD TWO OTHER OBSERVERS WITNESSED THE SAME
OBJECTS PD THE 25ND DUTY FORECASTER CMM ON BEING INFORMED
CMM FELT IT WAS PROBABLY THE MORNING STAR PD

- A - 071103Z
 - B - CLEAR
 - C - BACK DOOR OF SAGE ANNEX BLDG
 - D - TWO
 - E - ONE BRIGHTER THAN A STAR - THE OTHER SAME AS STAR
 - F - WHITE (STEADY WHITE)
 - G - PIN POINT IN RELATION TO MOON (STAR LIKE)
 - H - 1220Z
 - J - NO TOWN
 - K - NORTH EAST OF BEAVERLODGE TOWN - NO FIREBALL
 - L - JUST ABOVE REDNESS OF SKY AT SUNRISE
- BT
49

National Research Council of Canada/
Conseil national de recherches du Canada
RG 77, Vol. 306
PUBLIC ARCHIVES
ARCHIVES PUBLIQUES
CANADA

000047

AUG 9 '66

66/115 *

2661043

PRIORITY

DGAF
DSDCT3
CFOC
NRC Meteor Centre
(DR Gullman)

of 1530Z Aug 66

PCB026 GJA046 UU
PP RCCWC
DE RCCPGJ 29 08/1435Z
P 081412Z
FM CANFORBASE TORONTO
TO RCCWC/CANFORCEHD
INFO RCCRC/CANLIFTCOM
BT
UNCLAS OPS282 8 AUG

FOR CFOC ATTN OPS. DATCO RECEIVED NUMEROUS CALLS CONCERNING SIGHTING OF UNIDENTIFIED FLYING OBJECTS DURING PERIOD 0030 - 0442 8 AUG. MR JOHN GERRARD 41 FERNWOOD PARK AVENUE, ^{BALMY} BEACH, IN WOODBINE EAST, CALLED IN A FAIRLY COMPREHENSIVE REPORT AT 0320Z. ZD TOWER ASKED POLICE CONSTABLE, NO 55 DIVISION, OPP TO GO TO MR GERRARDS HOUSE TO OBSERVE THE OBJECT. BESIDES GERRARD AND CLARK THREE OTHER PERSONS WERE PRESENT. THE OBJECT WAS GENERALLY DESCRIBED BY THESE OBSERVERS AS LARGER THAN ANY STAR, DUMBELL SHAPED, TRAILED BY A BALL OR HALO, ICE BLUE IN COLOR, AND SHINY. THERE WERE NO NOTICEABLE C WB BEACH BALMY WA DUMBELL SHAPED

PAGE 2 RCCPGJ 29 UNCLAS

AERIALS OR PROTRUSIONS. IT ZIG ZAGGED ACROSS LAKE ONTARIO IN A ^{GENERALLY} EAST-WEST DIRECTION, ALTHOUGH IT HOVERED AT TIMES. WHEN MOVING HORIZONTALLY ITS MOTION WAS RAPID; IT SOMETIMES CLIMBED AND DESCENDED EXTREMELY FAST. REPORTS DESCRIBED THE WEATHER AS CLEAR, DARK, STARLIT NIGHT WITH GOOD VISIBILITY. ZD WX: SKY HAZY, VIS 6 HAZ, NO STARS VISIBLE. BALMY BEACH IS 10-12 MILES SE OF ZD

BT

13

PCAR233RCA084 UU

AUG 15 '66

TOR: AUG 17 1618'66

PP RCCWC

AMENDED DISTRIBUTION

DE RCCRC 45 17/1448Z

DSSEC CFOC

P 171345Z

ADDED: - SCDGTS DGAF METEOR CENTRE
NRC - ATTN
DR MILLMAN

FM CANLIFTGOM RCC

TO CANFORCED

BT

P R I O R I T Y

UNCLAS SOAIRSVCS358 17 AUG

THE FOLLOWING RECEIVED BY TRENTON RCC FROM 435 SQN NAMAQ PD QUOTE
UNCLAS AO2498 16 AUG PD UFO REPORT PD RCAF ROUTINE FLIGHT 5366
RIVERS MANITODA TO NAMAQ PD CAPTAIN F/L BURCHNALL WG CMM AIRCRAFT
TYPE C130E HERC SERIAL 10320 PD OBJECT SITED BY CAPTAIN WHEN OVER
REGINA VOR AT FL200 FROM 160212Z TO 160244Z PD OBSERVED AT 4030
POSITION AND TRACED APPROX 230 TO 245 DEG MAG 8 DEGREES ABOVE
HORIZON PD OBSERVED BY 7 CREW - BY CAPTAIN THRU 12 POWER FIELD
GLASSES PD APPEARED AS ELONGATED SPHERE OR DERIGIBLE SHAPED WITH
5 OR 6 RECTANGULAR SHAPED DARK PATCHES ON SIDE PD NO GONDOLA OR
TAIL PD ALUMINIUM OR SIMILAR SURFACES REFLECTED

PAGE 2 RCCRC 45 UNCLAS

SUN PD NO CONTRAIL FROM UFO ALTHOUGH AIR CANADA FLT 851 CONTRAIL
OBSERVED CONTINUOUSLY FROM 160200Z TO 160300Z ALONG HL500 PD UFO
WAS VISIBLE TO NAKED EYES OF CREW FOR ABOUT ONE AND ONE HALF
MINUTES THEN IT SHRANK RAPIDLY IN SIZE AND DISAPPEARED TO THE
SOUTHWEST VERY VERY RAPIDLY PD IT REAPPEARED FAINTLY TWICE IN
THE NEXT FIVE MINUTES TO FOUR CREW PROBABLY DUE TO REFLECTED LIGHT
PD REGINA TERMINAL WAS ADVISED WHO FURTHER NOTIFIED WINNIPEG
CENTRE WHO REQUESTED A REPORT PD WINNIPEG CENTRE WAS REQUESTED
BY CAPTAIN TO CONTACT US CONTROL IN MONTANA FOR POSSIBLE TRACKING
FOR FURTHER SIGHTINGS PD UNQUOTE

BT 131 130

Aug 18 02 11 '66

66/128
N661045

VV PCA057 PUB073 TUA0270HA003 UU

PP RCCWC
DE RCWTOH 2 18/0123Z
P R 171600Z
FM STN BEAVERLODGE

PRIORITY

DGAF
SCD CTS
CFOC
NRC (in the hands)
~~Supervisor~~

TO RCCWC/CANFORCED OPS
INFO RCWDAD/PROX RE FOLINSBEE UNIVERSITY OF ALBERTA EDMONTON ALTA
BT

UNCLAS CESTA2 17 AUG

FIREBALL AND METEORITE OBSERVATION

- A 170616Z
- B CLEAR
- C NEAR MAIN GUARD ROOM
- D NO BURST CMM STEADY LIGHT
- E A LITTLE BRIGHTER THAN A STAR
- F BLUE WHITE TO ORANGE
- G PIN HEAD IN RELATION TO MOON
- H ABOUT 20 MINUTES
- J NO SOUND
- K ESTIMATED OVER 100 000 FT AND MOVING NORTH EAST PD

PAGE 2 RCWTOH 2 UNCLAS

L WHEN MOVING SLOW IT GLOWED AN ORANGE COLOR CMM WHEN FAST
GLOWED BLUE WHITE PD OTHER WITNESSES CLAIMED IT AS LOOKING
STARLIKE AND MOVING AT HIGH SPPED TO THE EAST

BT

132

Phoned 01 22 14102

AUG 24 '68

AUG 22 17 32 '68

PRIORITY

26/129 *
N66/046

VV ICA187 NWA050VWA047 KJA040 UU

DGAF
30 DCTS
CFOC
METEOR. CENTRE NRC
(MTO DR. MILLMAN)
⑥

PP RCCWC

DE RCWVKJ 10 22/1639Z

P-R 221600Z

FM BASE COMMANDER CANDIAN FORCES BASE COMOX RCAF STATION COMOX BC
TO RCCWC/CANFORCEHED OPS

INFO RCWVC/DR. WF SLAWSON UNIVERSITY OF BRITISH COLUMBIA VANCOUVER BC
BT

UNCLAS IA10 22 AUG

FIREBALL AND METEORITE OBSERVATIONS

A 220745Z AUG

B CLEAR

C CFB COMOX CONTROL TOWER

D SINGLE OBJECT

E TWICE AS BRIGHT AS THE BRIGHTEST STAR

F YELLOWISH

G TOO DISTANT AND TOO BRIGHT TO DISTINGUISH ANY FORM

H FOUR OR FIVE MINUTES

PAGE 2 RCWVKJ 10 UNCLAS

J NIL

K (090 DEGREES M - 080 DEGREES M) 45 DEGREES ELEVATION TO HORIZON
010 DEGREES DUE NORTH

L CHANGE DIRECTION FROM APPROX 020 DEGREES TO APPROX 300 DEEGREES M
(FROM 300 DEGREES M TO DUE NORTH M) ~~OWN EEEEEEE EEE~~ CMM HEIGHT
OVER 50000 FEET THROUGHOUT CMM SBINOCULARS OBSERVATION THROUGHOUT

BT

120

①34

66 / 138
[66 / 1047]
JGAF
Scots
C/O
Malin Centre Dec
at 04 12 12
Date at
27 12 12

VV PCA099 RCAC 1 1U
PP RCCUC
DE RCCRC 20/1175Z
W 221007
FM CANLIFTCON FCC
TO CANFORCITE
BT

UNCLAS SOAIRSVC 361 20 AUG
THE FOLLOWING RECEIVED BY TRENTON FCC FROM CFB UPLANDS OPS PD QUOTE
UNCLAS A0364 20 AUG PD WFO SIGHTING PD CONSTABLES MCLEOD AND BRADSHAW
OF THE OPP WERE ON ROUTINE PATROL OF HIGHWAY 43 IN WOODLANDS AND
STORMONT COUNTIES WHEN THEY SPOTTED A LIGHTED OBJECT ZIG/ZAGGING
ALONG THE ROAD PD THEY PURSUED THE OBJECT AT SPEEDS IN EXCESS OF
100 MPH BUT WERE UNABLE TO OVERTAKE IT PD THEY STOPPED THE CRUISER
AND GOT OUT AT WHICH TIME THE OBJECT HOVERED ABOVE THE CAR AT AN
ESTIMATED HEIGHT OF 1000 FEET PD AT THIS TIME THE CONSTABLES SIGHTED
ANOTHER OBJECT IDENTICAL TO THE FIRST PD BOTH OBJECTS THEN
C UD TIME WHICH

PAGE 2 RCCRC U UNCLAS
SILENTLY ASCENDED OUT OF SIGHT PD OBJECT WAS REPORTED AS STAR
APPEARANCE AND CHANGED COLOUR FROM BLUE TO WHITE PD RED AND GREEN
LIGHTS WERE OBSERVED WHEN HOVERING PD TIME OF SIGHTING 220154Z PD
OFF LONG SAULT UNQUOTE
BT
C UD ASCENDED SILENTLY

Aug 20 1966
13:05

SEP 12 '66

66/150



166/048

MINN VVV ICA273PEA235 OEB170 COB052 UU

P R I O R I T Y

PP RCCUC

DE RCEOC 109 08/1828Z

SEP 0 19 23 '66

P 081826Z

FM RCC HALIFAX

TO CANFORCED

BT

UNCLAS 000 904

FOR CFOC

DGAF
S2003
CFOC
METEOR CG
NRC - ATTN
DR MILME
(4)

UNIDENTIFIED OBJECT REPORT. FOLLOWING RECEIVED FROM RIVIERE DU LOUP MARINE RADIO QUOTE MANY PERSONS HAVE PHONED HERE REPORTING UNIDENTIFIED OBJECT OVER RIVIERE DU LOUP MARINE STN AND TOWN STOP BELIEVED TO BE A SPERIC BALOON IN ALUMINUM WITH UNIDENTIFIED OBJECT ATTACHED FROM CABLES STOP THE UNIDENTIFIED OBJECT DIRECTION SOUTHEAST AT ABOUT TEN MPH STOP NIL MORE REPORTS RECEIVED YET PLSE ADVISE TNKS UNQUOTE

BT 49

SEP 14 00

66107
1466/049

*

VV PCB002 GJA017 UU

PP RCCVC

DE RCCPGJ. 5 12/1326Z

P 121300Z

FM CANFORBASE TORONTO

TO RCCVC/CANFORCEMED

RCCRC/CANLIFTCOM RCC

BT

UNCLAS ATCS 12 SEP

PRIORITY

DJAF
SCDCTS
CFOC

ATTENTION
ATTN DE MILITIAIR

UFO SIGHTING PD AT 101314Z MR CLAYTON ROBINSON OF 1575 BAYVIEW AVENUE TORONTO REPORTED AN ORBITING LIGHT NORTH EAST OF HIS POSITION AT THE CORNER OF YONGE AND EMPRESS STREETS. PD ROBINSON WAS ON DUTY IN EMO RADIO ROOM CMA AND STATES THAT THERE WERE NUMEROUS CALLS RECEIVED BY EMO DUTY OFFICER AND DEPUTY DIRECTOR RELATIVE TO THIS OBJECT PD OBJECT DESCRIBED AS CIRCULAR CMA CHANGING COLOUR CMA SIZE OF LARGE BRIGHT STAR PD WEATHER CLEAR, CMA NO MOONLIGHT PD DATCO RECEIVING REPORT CONFIRMS PRESENCE OF OBJECT IN LEFT HAND ORBIT AND OBSERVED IT FROM 0315Z TO 1330Z PD NARRATIVE FOLLOWS

BT/27

SEP 22 '66

66/167 *

VV PCA291 SCA164 NFA013 UU

66/050

PP RCCWC

DGAF

DE RCCSNF 13 20/1541Z

SCDCTS

P R 201530Z

CEOC

FM STN FALCONBRIDGE

METEOR CEN

NRG ATTN

DR. MILLMAN

TO RCCWC/CANFORCED OPS

INFO RCCPGJ/ROYAL ASTRONOMICAL SOCIETY OF CANADA 252 COLLEGE

STREET TORONTO 2B ONT

RCCWC/METOR CENTRE NATIONAL RESEARCH COUNCIL OTTAWA 2 ONT

BT

UNCLAS CES585 20 SEP

FIREBALL AND METEORITE OBSERVATIONS

P R I O R I T Y

A 20/0200Z

B CLEAR

C NEW SUDBURY ONT

D ONE

E BRIGHT

F RED GMM WHITE GMM BLUE

G MOON SHAPED

H STATIONARY

~~C HA AND METEORITE~~

PAGE 2 RCCSNF 13 UNCLAS

J NIL

K EASTERN HORIZON

L NIL

M 566-3855

N NIL

BT 49

VV PCB1A1 SCB055NF005 SEP 23 14 34 '66

161174
UNCLASSIFIED
DGA
CFOC
SCDCTS
METEOR CENT (URG)
(ATTN: McINTOSH)

PP RCCWC
DE RCCSNF 5 23/1334Z
P R 231300Z
FM STN FALCONBRIDGE
TO RCCWC/CANFORCED OPS
INFO RCCPGJ//ROYAL ASTRONOMICAL SOCIETY OF CANADA 252 COLLEGE STREET
TORONTO 2B ONTARIO
RCCWC/METEOR CENTRE NATIONAL RESEARCH COUNCIL OTTAWA 2 ONTARIO

BT
UNCLAS CES 287
FIREBALL AND METEORITE OBSERVATIONS
A 230143Z
B CLOUDY
C SUDBURY ONTARIO
D NIL
E DIM WITH A GRADUAL FADING
F WHITE ORANGE PAREN SIMILAR TO METAL COOLING UNPAREN
G INDEFINITE BUT CHANGING TO 100 YARDS WIDE
H OBSERVED FOR 90 SECONDS

PAGE 2 RCCSNF 5 UNCLAS
J NO SOUND
K 45 DEGREES 1 MILE VERY HIGH
L NIL
M KARL PIILEON 601 460 MAPLE STREET 6M SUDBURY ONTARIO 6734246
N MR PIILEON REPORTS SEEING A SIMILAR OBJECT ABOUT FIVE YEARS AGO
6M UNDER SIMILAR CIRCUMSTANCES WITH ONE EXCEPTION COLOR WAS A
BRIGHT RED

BT
120

SEP 28 68

66/163

[N661052]

TRISITY

PCB021SCA081 NFA009 UU

PP RCCWC

DE RCCSNF 9 26/1423Z

Sep 26 1543'66

P R 261330Z

FM STN FALCONBRIDGE

TO RCCWC/CANFORCED OPS

DCAF

SCDCTS

CFOC

METEOR CEN

NRC - ATTN

DR. MILLMAN

INFO RCCPGJ/ROYAL ASTRONOMICAL SOCIETY OF CANADA 252 COLLEGE STREET
TORONTO 2B ONTARIO

ECCWC/METEOR CENTRE NATIONAL RESEARCH COUNCIL OTTAWA 2 ONTARIO

BT

UNCLAS CFS588

FIREBALL AND METEORITE OBSERVATION

A 24/0818Z

B CLEAR

C NEAR HORNPONE ONTARIO IN CNR PANORAMA CAR HEADING EAST

D FIRST AT 24/0818Z SECOND AT 24/0825Z

E BRIGHT

F WHITE

G ROUND AND AT TIMES OVAL

H 3 TO 5 MINUTES

J NIL

K SOUTHERN SKY

L FIRST SIGHTING FOR ABOUT 3 MINUTES CMM SECOND SIGHTING ABOUT
2 DEGREES LOWER MUCH LARGER AND BRIGHTER SEEN FOR 5 MINUTES THEN

DISAPPEARED RAPIDLY OVER HORIZON TRAILING RED AND BLUE COLOURS

M CNR ENGINEERS REDGRIP AND BALLANCE AT HORNPONE ONTARIO

N NIL

BT 49

SEP 29 '66

661169 *

N66/053

VVVV, PCB163 SCA134 NFA003 UU

P R I O R I T Y

PP RCCWC

DE RCCSNF 3 27/1307Z

sep 27 1438'66

P R 271245Z

FMM STN FALCONBRIDGE

TO RCCWC/CANFORCEHED OPS

SCDCTS
CFOC
METEOR CEN
NRC-ATTN
DR. MILLMA
(5)

INFO RCCPGJ/ROYAL ASTRONINACAL SOCIETY OF CANADA 252 COLLEGE

STREET TORONTO 2B ONTARIO

RCCWC/METEOR CENTER NATIONAL RESEARCH COUNCIL OTTAWA 2 ONTARIO

BT

UNCLAS CES580

FIREBALL AND METEORITE OBSERVATION

A 27/0200Z

B CLEAR

C SUDBURY

D 2 OBJECTS CLOSE TOGETHER

E SAME AS A STAR (PULSATING)

F WHITE CMM GREEN AND RED FLASHES

G SAME AS A STAR

H APPROX 30 MINUTES

J-NIL

K 300 DEGREES 15 DEGREES FROM HORIZON

L SEEMED TO BE VERY HIGH CMM SLOW ERRATIC MOVEMENT

M SEEN BY JM SMITH 197 CRANBROOK CRESANT SUDBURY ONTARION LAC G.

FISHER PMQ 71 RCAF STN FALCONBRIDGE ONTARIO

N PHOTO TAKEN OF OBJECTS BY G FISHER

BT

49

OCT 3 '66

PRIORITY

66/1271
1466/054

*

NNNN

OCT 3 20 34 '66

VV PC1208CB144VV NFAB24 UU

PP RCCWC

DE RCCSNF 24 03/19.112

P R 031900Z

FM STN FALCONBRIDGE

TO RCCWC/CANFORCED OPS

INFO RCCPGJ/ROYAL ASTRONOMICAL SOCIETY OF CANADA 252 COLLEGE STREET

TORONTO 28 ONT

RCCWC/METEOR CENTRE NATIONAL RESEARCH COUNCIL OTTAWA 2 ONT

BT

UNCLAS CES290

FIREBALL AND METEORITE OBSERVATION

A 010145Z

B CLEAR

C FALCONBRIDGE ONT

D STATIONARY

E BRIGHT

F RED WHITE AND BLUE

G SIZE OF THREE STARS

H 1 HOUR BEFORE TIME OF REPORTING

~~C WA D STATIONARY~~

PAGE 2 RCCSNF 24 UNCLAS

J NIL

K TWENTY DEGREES ABOVE HORIZON

L AN AMATEUR ASTRONOMER, CPL GAUDET OF STN FALCONBRIDGE WAS

CONTACTED AND ON ABOVE INFORMATION GAVE AS HIS OPINION, THAT IT

WAS THE STAR ARCTURUS

M MRS IRIS WHITFORD 38 HAPPY VALLEY FALCONBRIDGE ONT

N NIL

BT

DBAF

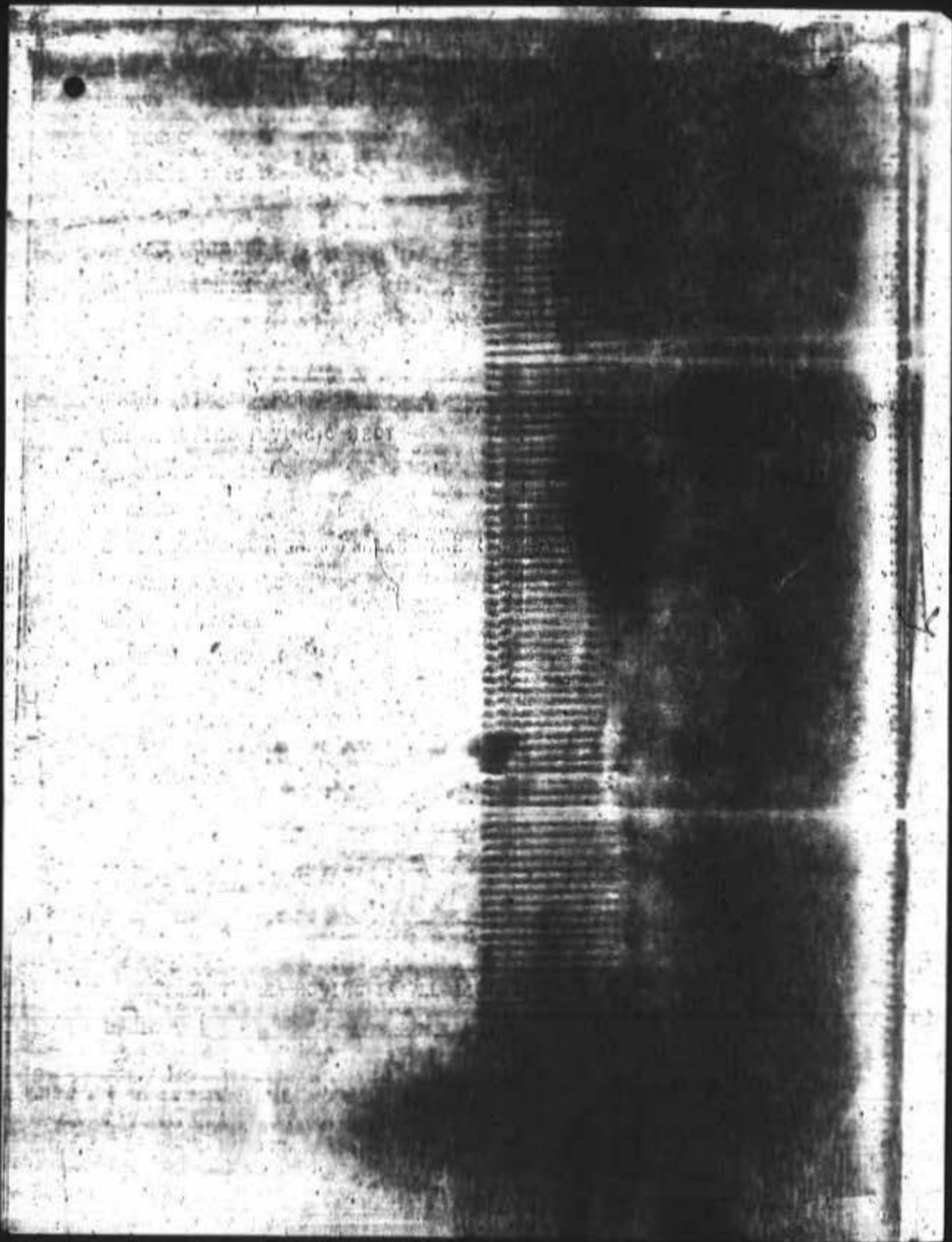
SECRET

etc

sh. microm

cto normal centre

etc



POOR COPY
COPIE DE QUALITEE INFÉRIEURE

National Research Council of Canada / RG 77, Vol. 306
Conseil national de recherche du Canada

**PUBLIC ARCHIVES
ARCHIVES PUBLIQUES
CANADA**

0 0 0 0

66 10 13.05.30		FIREBALL REPORT		667178
YEAR	MONTH	DAY	TIME	NO. 1035
05	10	13	05.30	
WEATHER		OBSERVER		
CLEAR		UNKNOWN		
ADDRESS				
LOCATION OF OBSERVER WHEN FIREBALL SEEN		BURSTS		
15 MI SE FRAZER LK		STEADY		
WHICH IS 30 MIN OF VANDERHOOF BC		V. BR.		
LAT	LONG	LUMINOSITY		
		WH.		
AREA		FORM		
NE MOVING IN ALL DIRECTIONS		CIRCULAR		
		DURATION		
		30 MIN.		
		SOUNDS		
		POSITION IN SKY		
		BEGIN	END	
		ELEVATION		BEARING
		OCT 16/66		
DATE		RELIABILITY		
Vancouver		RCC VANCOUVER		
PLACE		REPORTED		

801 79 20

66/179
N66/056

1820VV PCA083 SCB013VVV SPA002 UU

PP RCCVC

Oct 14 03 27 '66

DE RCCSSP 1 14/0008Z

P 132330Z

PRIORITY

FM STN VAL DOR

TO RCCRC/NANLIFTCOM

RCCVC/CANFORCED

BT

UNCLAS ATDA7

UFO SIGHTING

A 132305

B HIGH THIN BROKEN

C VAL DOR QUE

D NIL

E BRIGHT

F BLUE

G SMALL

H 10 MIN

DGAF
SCDCTS
CFAC
Meteor Centre Nke
attn Mr Mullman

PAGE 2 RCCSSP 1 UNCLAS

J NO SOUND

K OVER VAL DOR HEADING NNE

L NOT OBSERVED BY TOWER

BT

(40)

OCT 19 08

66177 *
N66/057

VV IGA029 NW001VIM017 UVA008

OCT 17 05 20 '66

DGAF
SCD CTS
CFOC
NAC Inaction
(Dr Miller)

PP RCCUC

DE RCWVC 3 17/0455Z

P R 170500Z

PRIORITY

FM RCC VANCOUVER

TO RCCUC/CANFORCED OPS

RIFO ZEN/DR W SLAWSON UNIVERSITY OF BRITISH COLUMBIA

BT

UNCLAS AT0307

UNIDENTIFIED FLYING OBJECT

A. 17 OCT 0415Z, MR HERD 1017 144TH ST, NORTH SURREY BC 55-8-5541

B. CLEAR

C. 1017 144TH ST NORTH SURREY BC. VERTICALLY BELOW UFO

D. CLEAR BRIGHT STEADY

E. SIMILAR TO STARS

F. WHITE

G. CIRCULAR

H. 15 MINS

PAGE 2 RCWVC 3 UNCLAS

J. NIL

K. MOVING SOUTH TO NORTH IN A STRAIGHT LINE, VERY HIGH

L. NIL

BT 13

PAGE 2 RCWPYO 10 UNCLAS

MOVING NORTH EAST (CIVILIAN)

RCMP CONSTABLES WERE SURE IT WAS A LARGE FOUR ENGINE JET, IN
NORMAL FLIGHT

WHITE LIGHTS ON OBJECT, VERY BRIGHT (RCMP)

OBSERVED FOR 2 TO 2 AND ONE HALF MINUTES (RCMP)

SIMILAR TO BUT LARGER THAN BOEING 707 (RCMP)

NO SOUND (RCMP)

TWO ~~CON~~TRAIL OBSERVED (RCMP)

CLEAR SKY WITH SHOOTING STAR ACTIVITY (RCMP)

3. AIRMEN OBSERVERS DESCRIBED OBJECT AS A LOW FLYING AIRCRAFT WITH
SMOKE OR VAPOUR TRAIL ABOUT TWICE THE LENGTH OF THE OBJECT
OBJECT TRAVELLING ROUGHLY NORTH EAST
OBSERVERS SAW A NUMBER OF LIGHTS ON THE OBJECT, SOME COLOURED,
SOME WHITE

4. OBJECT MOVING NORTH WITH THREE YELLOWISH LIGHTS TRAILING FIRE
(CIVILIAN)

NO SOUND (CIVILIAN)

OBSERVED FOR FOUR MINUTES

5. FOUR ENGINE JET AIRCRAFT

VERY LOW MOVING NORTH EAST

6. FOUR ENGINE JET AIRCRAFT

VERY LOW MOVING NORTH EAST

G AS ABOVE

MET OFFICE IN SASKATOON SASK REPORTED CONDITIONS WERE VERY GOOD
FOR METEOR ACTIVITY. DOT REPORTED NO KNOWN AIRCRAFT IN AREA. USAF
HAVE NOT CONFIRMED ANY AIRCRAFT ACTIVITY IN AREA. CIVILIAN OBSERVERS
IN THEODORE REPORTED SWISHING OR HISSING NOISE FROM THE UFO

BT 134

66/184 *

#1 - #6

66/058 = 66/063

BPCB026PWA521 YOA023 UU

P R I O R I T Y

PP RCCWC

DE RCWPYO 10 21/2246Z

P 212215Z

FM STN YORKTON

TO CANFORCED

BT

UNCLAS CES166

FOR CFCO UFO REPORT

Tot: 220053Z Oct 66

DGAF
SECDEF
CFOC
METEOR CEN
ATTN DR WILLMAN
Dopsd

8

not met 10!

66/058

A ALL SIGHTINGS ON 21 OCT 66, ZULU TIME

1. LANDIS, SASK, TIME UNKNOWN, ONE OBSERVER

66/059

2. THEODORE, SASK, 0545Z, SIGHTED BY FOUR PERSONS

66/060

3. RCAF YORKTON, 0547Z TWO OBSERVERS

66/061

4. HARCHWELL, SASK, 0553Z, TWO OBSERVERS

66/062

5. GOOD SPIRIT LAKE, SASK, TIME UNKNOWN, ESTIMATE 0558Z, ONE OBSERVER

66/063

6. KAMSACK, SASK, TIME UNKNOWN, ESTIMATED 0550Z, UNKNOWN OBSERVER

B SKY IN YORKTON AREA CLEAR OF ANY CLOUD OR HAZE

C 1. UNKNOWN

2. CONST. HORTON AND CONST. RICHARDS RCMP AND TWO CIVILIANS

3. SGT BANSER AND CPL WEBSTER

4. MR PSUJNJS VALLY AUSTMAN

5. UNKNOWN

6. UNKNOWN

D AS IN A ABOVE

E AS IN C ABOVE

F 1. 4 ENGINE JET AIRCRAFT IN FLAMES

2. VERY LOW, AIRCRAFT ON FIRE (CIVILIAN)

SMOKE TRAIL 1 TO 1 AND ONE HALF MILES LONG (CIVILIAN)

PRIORITY

66/134
466/067

NNNN VV PCA260 PWA290JZ NOV 7 17 33 '66

PP RCCWC

DE RCWPJZ 13 03/1701Z

P 031600Z NOV '66

FM CANFORBASE MOOSE JAW

TO CANFORCEHED

BT

UNCLAS AT037

FOR CFOC UFO REPORT

A BETWEEN 210525Z AND 210550Z OCT

B CLEAR, VISIBILITY BETTER THAN 15 MILES

C 22759 F/L D BRANDLEY TECH/TEL

D IN FRONT OF HIS PMO CFB MOOSE JAW

E (ONE) MR CALVIN PERRY C/O HMM ENTERPRISE UREN SASK.

(TWO) CONSTABLE MCCORMICK MOOSE JAW CITY POLICE MOOSE JAW.

(THREE) MRS LARIVIERE AND MISS SHIRLEY BRANDSTRUP 460

VAUGHN ST MOOSE JAW.

CFOC
DCAF
SCDCTS
meteorite Centre NRC
(attn Dr Millman)

PAGE 2 RCWPJZ 13 UNCLAS

(FOUR) MR CHESTER GUTTORMSON PERMANENT RESIDENCE ROOM 84
CHURCHILL HOTEL MOOSE JAW (SIGHTED OBJECT WHILE DRIVING
SOUTH ON HIGHWAY NUMBER 2 APPROX 5 MILES SOUTH OF BUFFALO POUND
H. EACH OBSERVER SAW ONLY ONE OBJECT. ALL OBSERVERS HAVE BEEN
LOCALLY INTERROGATED ON SUBJECT SINCE INITIAL REPORT WAS
RECEIVED, ALL SEEM TO BE SOUND, RESPONSIBLE INDIVIDUALS.
NONE CAN BE CONVINCED THAT THE OBJECT OBSERVED WAS A
METEOR OR A METEORITE. NO LOCAL FLYING WAS IN PROGRESS
AT THE TIME. LOCAL GCIS REPORT NO ABC ACTIVITY. DOT
ACC HAD NO TRAFFIC

BT

PAGE 2 RCCSYA 24 UNCLAS

H FEW MINUTES

J NIL

K UNUSUAL OBJECT IN SKY OVER DOUGLAS ONTARIO. IT APPEARED AS RINGS OF WHITE LIGHT MOVING TOWARD VILLAGE AND FLEW SOUTH OF THE VILLAGE WHEN TWO ROWS OF RED LIGHT APPEARED. THE OBSERVOR REPORTS THAT THESE RED LIGHTS REMAINED FOR A SHORT PERIOD WHEN IT TOOK ON ITS ORIGINAL APPEARANCE AND GLIDED EARTHWARD AND APPEARED TO LAND IN THE VICINITY OF THE CNR STATION. AFTER A SHORT TIME IT BECAME AIRBORNE AND PROCEEDED OVER THE VILLAGE WHERE IT SEEMED TO REMAIN MOTIONLESS OVER THE AREA OF THE RC CHURCH. LATER IT ROSE AND REMAINED ONLY AS A CLOUD SPOT BUT STILL COULD BE DETECTED BY MEANS OF BINOCULARS.

REMARKS: THE ABOVE REPORT RECEIVED BY UNSIGNED LETTER POSTMARKED OTTAWA ONT IS BEING RETAINED ON UNIT FILE.

BT

NOV 1 '66

66/182
N66/065

PRIORITY

NNNNVV PCA350CB347YAA031

OCT 21 21 21 '66

DGAF
SCDCTS
CFOC

PP RCCWC

DE RCCSYA 21 27/1945Z

P R 271825Z

NRC
DR. MILLMAN

FM CANRADSON FOYMOUNT

TO RCCWC/CANFORCEHD OPS

INFO RCCPGJ/ROYAL ASTRONOMICAL SOCIETY OF CANADA 252 COLLEGE ST
TORONTO 2B ONT

RCCWC/METEOR CENTER NATIONAL RESEARCH COUNCIL OTTAWA 2 ONT

BT

UNCLAS CES762

FIREBALL AND METEORITE OBSERVATIONS

A 21 OCT 66 2200 HRS EDT

B UNK

C UNK. OBJECT REPORTED OVER OR IN GENERAL AREA OF DOUGLAS ONT

D NIL

E EQUIVALENT TO HEADLIGHTS ON AUTO

F INITIALLY RINGS OF WHITE LIGHT. DEVELOPING INTO TWO ROWS OF
RED LIGHTS.

G CIRCULAR

66/183

66/066

*

NNNNMMV P 0002 CASB:CSAB01 UD

OO RCCWC

DE RCCSC 53: 23/2348

O R 232345Z

FM CANFOR ASE S1 HULERT

TO RCCWC/CANFORCED 0

RCCRC/CANLIFCOM RCC

INFO ZEN/HR WM A WARREN 30 52 LACHINE

LT

UNCLAS ATO 431

FIREBALL AND METEORITE OBSERVATION

A 23 OCT '66 2322

B CLEAR

C MONTREAL NORTH 11688 RECETTE AVENUE

D NONE

E RICHTER THAN A STAR

F CLEAR

G SMALLER THAN MOON

H 10 MINUTES

J NONE

K NORTH SOUTH DIRECTION

L NONE RECEIVED FROM GINO BIANCHI

.....

T 117

C WA FROM GINO

IMMEDIATE

(Handwritten signature/initials in a circle)

Pos
Co



Dr R. S. Rethe
Space Research
N.R.C.
Ottawa


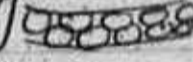
172

FILE 7760-4-1
ENCL #128
DIR TO
INDEXED BY 73
MAIN FILE CHARGED TO

10.67
 Re W661067
 Oct 1967

WR

Dear Dr. Lettice

This is information regarding U.F.O. that I thought should be reported. I am not signing this as I wish to be unknown, but on Oct 25 1966 around 10.30 pm I saw the following object in a certain area. It resembled to wedding bands of light  and was quite low. After watching it for awhile it put on two rows of red lights  each light was about the size of an egg. Then they went out and the white light bands reappeared. It floated down earthward & all was darkness for awhile until it reappeared coming from the ground, then it hovered over the town of Douglas for a long time.

frantically moving away & going
 into a cloud of mist which it
 seemed to form about itself.

New on Sept. 1967 my neighbours
 saw 3. in the same area
 (1 made sound)

Around 9.30 p.m. + they hung
 around for a couple of
 hours. On October 8 around

11 p.m. I thought it was
 a man walking up the
 railroad track with a
 flashlight, but a car came
 along & the object which
 I thought was someone
 walking rose floated
 away across a field,
 not high but only light
 visible (no sound) then

it backed up & back into
 the location the others

were observed. It seemed to be in
 trouble & did not want to be seen.

This location is along the
 C.N.R. track west of

Douglas Station between the
 1st & 2nd crossing but
 they always seem to be
 just a little east of the
 2nd crossing. We were
 wondering why do they
 always come to that
 particular area & why
 do they always seem to
 go down around Brennan's
 farm.

Past Douglas St
 toward EST

66/186
466/058

NOV 4 03 44 '66

NNNNVV PCA075 SCA060CSA043

UU

PP RCCWC

DE RCCSC 532 04/0123Z

P R 030100Z NOV 66

FM CFB ST HUBERT

TO RCCWC/CANFORCED OPS

RCCRC/CANLIFTCOM RCC

INFO ZEN/MR WILLIAM WARREN 30 52ND AVE. LACHINE QUE

BT

UNCLAS AT0532

FIREBALL METEORITE OBSERVATION

- A 032330Z
- B CLOUDY
- C CASCADES POINT ALONG SOLANGE CANAL ROUTE 2
- D NONE
- E NONE
- F UNABLE
- G UNABLE
- H NONE

PAGE 2 RCCSC 532 UNCLAS

J NONE

K EAST WEST ARC

L INTERMITTENT STOPS WITH FLASHING RED LIGHT CROSSED HORIZON IN 1 1/2 MINUTES.

BT

45

DGAF
SCDCTS
CFOC
METEOR CEN
NRC-ATTN:
DR. MILLMAN

PRIORITY

NOV 8 '66

681187
N68/069

VV ICA058 NVA024VVA047 VVA019 UU

PP RCCMC

DE RCWVC 4 06/2018Z

P R 062015Z NOV 66

FR RCC VANCOUVER

TO RCWVC/CANFORCED

INFO ZEN DR WF SLANSON UNIVERSITY OF BC

BT

UNCLAS AT0323

FOR CFOC, FIREBALL AND METEORITE OBSERVATIONS

A 060530Z

B CLEAR

C O/B THE VESSEL REEL FISHER NEAR BELLA BELLA

D AND E NOT AVAILABLE

F RED AT FIRST TURNING TO SNOW WHITE

G NOT AVAILABLE

H 15 TO 20 MIN

J NIL

DGAF
SCD CTS
CFOC
Meteor CENARC
→

P R I O R I T Y

PAGE 2 RCWVC 4 UNCLAS

K FROM WEST TO EAST SOUTH OF BELLA BELLA (ELEVATION AND AZIMUTH NOT AVAILABLE)

L IT APPEARED TO DISINTEGRATE AT END OF SIGHTING

BT

~~C WA THE VESSELSEEEEEEE VESSEL~~

122

66/190
N66/070

*

OMNNVV PC12553NAD10 UU

PPY RCCWC

DE RCCPSN 7 15/1642Z

P 151445Z NOV 66

FM CANFORBASE CLINTON

TO RCCRC/CANLIFTOOM RCC

RCCWC/CANFORCED

BT

UNCLAS PA1A

*Noted
p. 2
12/11/66*

*DCAT
SECRET
CONFIDENTIAL
WCC-ATL
DR. MILLMAN*

UFO SIGHTING. MR SAMUEL BONDI, OF MIDTOWN RESTAURANT, WINGHAM ONT
TELEPHONED BOONDR THIS MORNING THAT HE AND FAMILY SAW TWO OBJECTS
TOO HIGH IN SKY TO IDENTIFY AS TO SHAPE BUT CONVINCED NOT AIRCRAFT.
OBJECTS MOVE BACK AND FORTH, STOP AND PUT LIGHTS OUT, LIGHTS ON AGAIN
WHEN BEGINNING TO MOVE. OBJECTS NOTED IN OCTOBER AS WELL. LOCAL
RADIO TV STATION CONTACTED BY BONDI LAST EVENING REQUESTING THEY
ATTEMPT TO PHOTOGRAPH

BT

661201
N681071

PRIORITY

PC110045CSA014 UU

PP RCCWC
DE RCCSC 1 24/0142Z
P R 240130Z NOV 66
FM CFB ST HUBERT
TO. RCCWC/CANFORCED OPS
RCCRC/CANLIFTCOM RCC,
INFO ZEN/MR WILLIAM A WARREN
305 2ND AVE LACHINE PQ

→ GAF
S.C.D.C.T.S.
C.F.C.
Meteorite Lab. NRC
Rtn DR Wellman
D 150

BT
UNCLAS AT0533
FIREBALL AND METEORITE OBSERVATION

- A 190050Z
- B CLEAR
- C 45 DARGENTEUIL RUE LAVAL PQ
- D NONE
- E BRIGHTER THAN THE STARS
- F WHITE
- G SMALLER
- H 5 MINUTES NO TRAIL
- J NONE
- K ZIG ZAG FROM WEST TO SOUTH AND STRAIGHT UP
- L NONE

CFRD OPERATIONS
NOV 24 06 35 '66
0050

37

66/199
N661072

Nov 21 21 18 '66

NNNNHVV PC0053A017 UU

PP RCCVC

DE RCCPSN 12 21/1947Z

P R 211920Z NOV 66

FM CANFORBASE CLINTON
TO RCCRC/CANLIFTOOM

INFO RCCVC/CANFORCEHD

BT

UNCLAS PA17

FUR RCC. UFO SIGHTING. DAVID MCGEE, AGE 14, OF NILE NEAR GODERICH ONT
AND TWO SISTERS CLAIMED TO HAVE SPOTTED UFO TO NORTHWEST AT 2350
HRS 19 NOV. UFO SHOWING COLOURS IN FOLLOWING SEQUENCE: BLUE, WHITE,
YELLOW, RED REPEATED EVERY FIFTEEN SECONDS. HIGH IN SKYY AND INCREASING
IN ALTIUDE. FIRST SIGHTING AT 2245 HRS

BT 190

~~C NA EVERY FIFTEEN~~

DG AF
SCDCTS
CFOG
METEOR CENTRE
(NRC) (DR ...)
MC 10

NOV 22 '66

66/196
N66/073

PRIORITY

Nov 20 17 01:66

VV ICA048 NWB011VWA035 WVA017 UU

PP RCCWC
DE RCWVC 5 20/1637Z
P 201630Z NOV 66
FM RCC VANCOUVER
TO CANFORCED
BT
UNCLAS AT0334
FOR CFOC UFO REPORT

D9AF
BC Dets 1
CFOC
Asterisk
ARC-ATTN
Dit H01-1054

A 200000Z
B CLOUDY
C JOHN HURFORD 726 E 12 NORTH VANCOUVER BC PHONE 987-5362
D NORTH VANCOUVER
E CRAIG LENNON OF NORTH VANCOUVER
F APPEARED TO BE 1/2 INCH LONG - ALTITUDE UNKNOWN - SAUCER SHAPED -
SHONE BRIGHTLY - MOVED FROM EAST TO WEST OVER VANCOUVER
G FIVE MIN
H NIL
BT/5

C A 200000Z

66/208 *

11661074

DEC 14 09:14Z 1966 51 '66

NNNN

PRIORITY

VV PCA093SCB078VVV CSA079 UU

PP RCCVC

DE RCCSC 1 14/0238Z

P R 140230Z DEC 66

FM CANFORBASE ST HUBERT

TO RCCVC/CANFORCEMED OPS

RCCRC/CANLIFTCOM RCC

INFO ZEN/MR WA WARREN 230 52ND AVE LACHINE QUE

BT

UNCLAS ATO537

A 140230Z

B CLEAR

C MONTREAL CORNER OF STUART AND VAN HORNE

D NONE

E NOT AS BRIGHT AS MOON

F VERY BRIGHT BLUE

G ROUND

H 45 MINUTES

J NO SOUND

K NORTH TO SOUTH L MOVED VERY FAST AND CONSTANTLY RECEIVED FROM

MR MECKEREACHER 1470 VAN HORNE APPT 11 271-0635

BT

DCAF
SCDCTS
CFOC
MEYER GEN NAC
DTTN DR MILLMAN

U.A.R./N 67

FILE NO. 001-066

NON - METEORITIC SIGHTING

NATIONAL RESEARCH COUNCIL

UAR/REED

UAR / N67 001 - 066

6713
N67/001

PRIORITY

AS

TTTTVV PCAA17GJ191

JAN 12 23 44 '67

PP RCCMC

DGAF

DE RCCFCJ 107 12/21072

SCDCTS

P 121630Z JAN 67

C.FOC

FM CANFORBASE TORONTO

~~RESTRICTED~~

METEOR GEN
NRC-ATTN SR
MILLMAN

TO RCCMC/CANFORBASE

RCCRC/CANLIFTCON

BT

RESTRICTED

INFO SIGHTING AT 112304Z MISS GERALDINE SAHEY OF 168 WILSON AVE
TORONTO REPORTED AN UNIDENTIFIED FLYING OBJECT MOVING SOUTHWARD.
OBJECT ABOUT THE SIZE OF A BRIGHT STAR, ROUND, FLICKERING, MOVING
SLOWLY. WEATHER WAS CLEAR, NO MOON. ED DUTY ATCO ALSO SAW
OBJECT AND THINKS IT COULD HAVE BEEN A LIGHTED RADIOSONDE.

NARRATIVE FOLLOWS

BT

~~RESTRICTED~~

N67/002

67.01.13.13.10
 1967 Jan 13
 1300 10 22 GMT
 Clear
 Location of Observer: Cockpit of a DC4 at 7000'
 Geo Ref GLJH 5030
 Movement South to North
 True course 015
 Speed--Tremendous

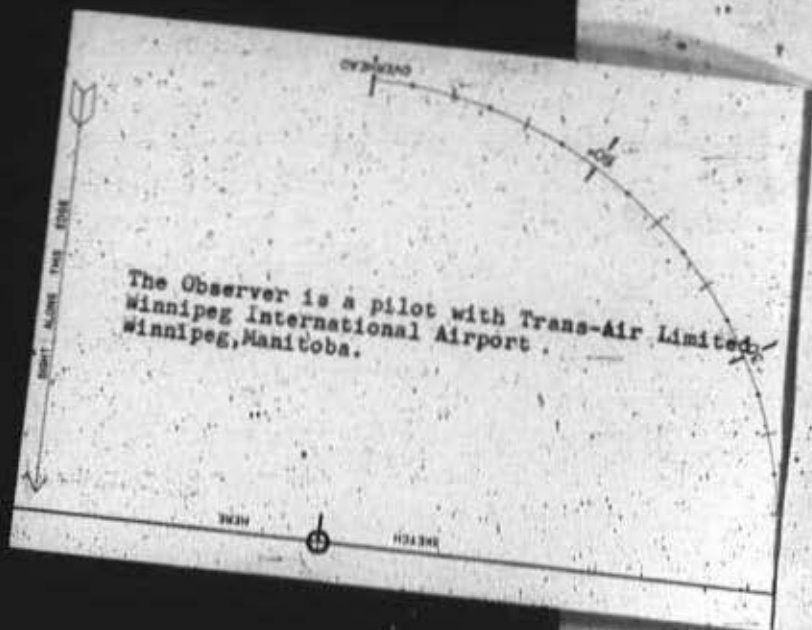
FIREBALL REPORT
 No 19 '67
 Observer: Thomas Charles Rodgers
 Address: 211 Elm Street
 Winnipeg, Manitoba
 Phone 284-1522

BURSTS: One magnitude star
 LUMINOSITY:
 COLOUR:
 FORM: Spherical
 DURATION: Five minutes

POSITION IN SKY: 80 miles south of Hall Beach, North West
 ELEVATION: N.W.T. Territories
 DATE: Jan 13, 1967
 REPORTER: F. D. [Signature]
 Goose Bay, Labrador, Nfld.

ADM - 2

N67/002



6716 *

N67/003

PRIORITY

VV PCA1A0SCD1A6CTBQ45 UU

PP RCCVC
DE RCCSC 1 17/0440Z
P R 170425Z JAN 67
FM CANFORBASE ST HUBERT
TO RCCVC/CANFORCEHEM OPS
RCCVC/CANLIFTCON RCC

CONNECTED
COPY

DSAF
SA/CTS
(enter Centre NRC.
(with in full name))
CFOC

INFO ZEN/HR WILLIAM A WARREN 30 52ND AVE, LACHINE, QUE
BT

UNCLAS ⁰¹⁰⁰ AT0500
¹⁷
A 16 JAN 0345Z

- E HAZY
- C OFF DECARIE BLVD NEAR VANHOUME MONTREAL NORTH.
- D NO BURSTS CONSTANT
- E NOT AS BRIGHT AS MOON
- F CONSTANT REDDISH ORANGE, PARTIAL TRAIL
- G LONG AND NARROW SAME SIZE AS MOON
- H TEN TO FIFTEEN MINUTES
- J NIL
- K ANGLE OF 40 DEGREES FROM HORIZON. EAST OF OBSERVER
- L MOVED SOUTH AND BACK TO NORTH THEN BACK TO SOUTH
AND DISAPPEARED. FADED OUT AND RECEIVED FROM JOHN
GILSEMAN AGE 17 PLUS 3 OTHERS.

BT

121

FEB 8 '67

67/9

JAN 30 19 07 '67

NNNNVVV / -PC 155056 SPAROS UB

PP/RCCBC

DE RCCSSP 2 30/15532

R R 3015082 JAN 67

FM BIN VAL DOR

TO RCCBC/CANFORCED OPS

INFO RCCSC/MR WMA WARREN 30 52ND AVE LACHINE PQ
BT

DGAF
SAICTS
CPOD
METEOR CEN
NRG

UCLAS AS47

FIREFALL AND METEORITE OBSERVATIONS

A 270545Z JAN

B 22000 OVERCAST

C GAUTHIER RESIDENCE SOUTH SIDE OF HIGHWAY 59 ONE QUARTER MILE
WEST OF HEVA RIVER PQ

D UNKNOWN

E UNKNOWN

F UNKNOWN

G UNKNOWN HOWEVER HOLE THROUGH FOUR FEET OF CRUSTED SNOW
AND TWO FEET OF LAKE ICE INDICATES OBJECT OF APPROXIMATELY SIXTY INCHES
IN DIAMETER

H UNKNOWN

J SINGLE EXPLOSION 270545Z AS OBJECT STUCK SURFACE

K UNKNOWN

L INSPECTION OF SCENE REVEALED ROUGH CIRCULAR HOLE THROUGH

PAGE 2 RCCSSP 2 151045

APPROXIMATELY FOUR FEET OF ICE CRUSTED SNOW AND TWO FEET OF LAKE
ICE APPROXIMATELY THIRTY FEET FROM SHORE INTO WATER BELIEVED TO BE
APPROXIMATELY SEVEN FEET DEEP. NO VISIBLE FOOTPRINTS OF SIGHTSEERS OR
OTHERS IN IMMEDIATE AREA

BT

127

Appendix "A" to
DVE335-1-66
dated 31 Jan 67

STATEMENT

Mr Robert GAUTHIER of Riviere Noxa, Abitibi (10 miles west of Malartic on
Route 59) Telephone No. RH-2491 - at 1430 hrs 30 Jan 67 : - states,

I closed my gas station around 1230 a.m. on the 27 Jan 67 then
I went to bed. Around 1245 a.m., while I was in bed, I heard a big
explosion which shook the house. I thought it was the furnace which
had exploded. I looked towards the lake whilst it was still moonlight,
and I saw a black spot. The next morning around 0745 a.m. I went and
saw the black spot in question. The hole in the ice was approximately
11" to 15" in diameter. I examined this hole in the ice with a bar, and
it appears that the hole was dug in the ice at an angle of 45 degrees
and came from the direction of north-west. The hole in the ice was
not there previously. I notified the Provincial Police. The hole is
approximately 20 - 25 feet from the beach, which is on my property.

Signed.. Robert Gauthier.

The above statement was taken (in French) by JIM Bergeron Const. 23882
RCMP Val D'Or.

The above statement was translated from French to English by 84774 LAC
R. Marchand, Military Police, Val D'Or.

~~CONFIDENTIAL~~

2

Val d'Or 97067
R. H. H.
31 Jan 67

UNIDENTIFIED FALLING OBJECT
MISCELLANEOUS - ASSISTANCE TO CIVIL POLICE
RCAF Station Val D'Or P.
Mr. Robert GAUTHIER (JP Case)

27 Jan 67

6 further investigations regarding this incident will be made by the appropriate authority. Therefore this file is now considered complete.

L. St Arnaud
L. St Arnaud
Flight Sergeant
NCO i/c MP Admin.

J. Hogarth
J. Hogarth
Corporal
Military Police

Commander
Air Defence Command (rear H.)
Jacques Cartier Barracks
LONGUEUIL, P.Q.

(Att'n SOSec)

1 forwarded in four(4) copies. Extra copy/copies for forwarding to Mr. W. WARRER, Regional Representative for Sighting of Unidentified Flying Objects, 30 52nd Ave., Lachine, P.Q.

D. Davo
D. Davo
Flight Lieutenant
for CO RCAF Station Val D'Or P.

~~CONFIDENTIAL~~

~~CONFIDENTIAL~~
ROYAL CANADIAN AIR FORCE
AIR FORCE POLICE

by *Wald'Or*
 DATE: 31 Jan 67
White 9 Feb 67
 P/O

REPORT

COMMAND Air Defence Command

UNIT RCAF Station Val D'Or P.Q.

SUBJECT UNIDENTIFIED FALLING OBJECT
 MISCELLANEOUS-ASSISTANCE TO CIVIL POLICE
 RCAF Station Val D'Or P.Q.
 Mr. Robert GAUTHIER (QPP Case)

INCIDENT REPORTED
 TO AIR FORCE POLICE
 ON (Date): 27 Jan 67

FILE REF.

AFHQ
 CHQ
 Cpl
 Stn *1-1-66*
 SIU
 SID

DISPOSITION

Amount of Loss or
 Damage to Property

PUBLIC Nil
 NON-PUBLIC Nil
 PRIVATE Nil

Amount Recovered

PUBLIC N/A
 NON-PUBLIC N/A
 PRIVATE N/A

ADM DEDUCTION N/A

Charges

SERVICE N/A
 CIVIL N/A

Result

Report

LAST Initial
 NEXT Initial

1 At 1330 hrs 27 Jan 67, the writer received information from the Royal Canadian Mounted Police Detachment at Val D'Or, that it was believed an unknown object had fallen at the rear of a house near Malartic, Abitibi, P.Q. The source of information was a Mr. Robert GAUTHIER, aged 32 years, whose residence is on Route 59, Riviere Heva - 10 miles west of Malartic, Abitibi, P.Q. Postal address is General Delivery, Riviere Heva, Abitibi, P.Q.

2 At 1530 hrs 27 Jan 67, RCMP Constable Raymond BERGERON, No. 23832 of Val D'Or Detachment, accompanied the writer to the residence of Mr. Gauthier to conduct enquiries regarding this incident. The investigators were unable to contact Mr. Gauthier at this time. However, on a second visit during the afternoon of 30 Jan 67, Mr. Gauthier was interviewed and a statement obtained which is attached to this report as Appendix A.

3 It appears that at 0045 hrs 27 Jan 67, Mr. Gauthier was asleep in the bedroom of his home when he was awakened by an explosion which shook his house. He thought at first, that this explosion had originated from his house furnace, but when he looked out of his bedroom window and south over Lake Beauveillé, which is adjacent to his property, he saw in the moonlight, a 'black spot' on the ice-covered lake. At 0745 hrs that same morning, Mr. Gauthier went to investigate this 'black spot' and discovered it to be a hole in the ice, about twelve to fifteen inches in diameter. This hole was nowhere previous to the explosion. There were no footprints in the snow surrounding this hole. He probed this cavity with a metal bar and established that some object had smashed through about two feet of crusted snow and then through the thick ice of the lake. The hole was at an approximate angle of forty-five degrees and consistent with having come from a north-westerly direction. This hole was situated at the rear of his home and approximately ten to fifteen yards from the lake bench. Mr. Gauthier had then passed this information to the Quebec Provincial police who had notified the RCMP.

4 Examination of the ice was made by the writer and Constable Bergeron in company with Mr. Gauthier, but there had been considerable freezing and drifting snow since the incident, therefore it was not possible to pin-point the exact location of the entry of this object. However, Mr. Gauthier indicated the approximate position of the object's entry into the ice. The writer then marked this indicated position with a makeshift flag placed in the ice.

5 Message No. A347 dated 30 Jan 67 was sent from this unit to CANADIAN OPS., also for the information of Mr. W.M.A. WARREN, Regional Representative for Sighting of Unidentified Flying Objects, 30 52nd Ave., Lachine, P.Q. This is in accordance with Air Defence Command Instructions, Vol. 2 - 2.01/19.

(Continue on plain paper)

.../2

RCAF D22 (1955 Rev.)
 3,200 Pads of 200-3-56 (24-4173)

FEB 24 1967

6719
N 671004

DEPARTMENT OF NATIONAL DEFENCE
ROYAL CANADIAN AIR FORCE



MINISTÈRE DE LA DÉFENSE NATIONALE
AVIATION ROYALE DU CANADA

DC885-7-66(S30Sec)

Jacques Cartier Barracks
Longueuil, Quebec.
9th February, 1967

*26 17/67
John's this spoke
the core of this
to you about this afternoon
W. A. Warren*

Mr. Wm. A. Warren,
30 52nd Ave.,
Lachine, P.Q.

Dear Sir:

Attached is one copy of an R.C.A.F. Air Force Police report dated January 31st, 1967 concerning an unidentified falling object which fell in the Val d'Or, P.Q. area on January 27th, 1967. It is understood that a message reporting this incident was forwarded to you on January 30th, 1967.

As of this date the entry hole in the ice is still identified by a wooden marker. May it be noted that the temperature at the time of impact, and for the remainder of the night, was -25°. The hole, when examined by Mr. Gauthier, had diminished by freezing to 12 to 15 inches in diameter. When eventually located, some twelve hours later, the hole had diminished further to about 8 inches in diameter.

Val d'Or authorities report that to date no further examination of the area has been made by any agency.

R. H. Cole
R. H. Cole
Flying Officer
for Commander Air Defence Command

Attach

FEB 2 00 24 67

RR RCCWC

DE RCCSNW 14 01/18232

R 011815Z FEB 67

FM 35 RADAR SQUADRON RAMORE ONT

TO RCCWC/CANFORCED OPS

INFO RCCPGJ/ROYAL ASTRONOMICAL SOCIETY OF CANADA 252 COLLEGE ST
TORONTO 2B, ONT

BT

UNCLAS IA101

FIREBALL AND METEORITE OBSERVATIONS

A DATE AND TIME OF SIGHTING

2230 TO 2400 HRS 29 JAN 67 67/10

0700 TO 0730 HRS 30 JAN 67 67/12

2330 TO 2400 HRS 30 JAN 67 67/14

APPROXIMATE TIMES

B SKY CLEAR

C OBSERVERS AT KILO DELTA TWO EIGHT THREE TWO APPROX

D OBJECT APPEARED TO HOVER WITH SOME SLIGHT HORIZONTAL DRIFTING AT

2400 HRS 30 JAN 67 OBJECT APPEARED TO BE TRAVELLING EASTWARD SLOWLY

E BRIGHT ENOUGH AT 2400 HRS 29 JAN TO LIGHT UP THE INSIDE OF A ROOM

F AND G DESCRIBED BY OBSERVERS AS A GLOWING RED BASE WITH A BRIGHT

MOVING WHITE LIGHT ON TOP. SIZE IMPOSSIBLE TO DETERMINE BUT DESCRIBED

PAGE 2 RCCSNW 14 UNCLAS

BY OBSERVERS AS TWICE THAT OF BRIGHTEST STAR WHEN FIRST OBSERVED AND
INCREASING LATER AS THOUGH OBJECT MOVED NEARERH OBSERVED FOR APPROXIMATELY HALF HOUR BY SOME OBSERVERS. OTHERS
RECEIVED ONLY SHORT GLANCES. NO OBSERVABLE TRAIL IN SKY.J TWO OBSERVERS DESCRIBED HEARING A SOUND LIKE THAT OF A HISSING
KETTLE WHICH AWAKENED THEM AT 0700 HRS 30 JAN 67. SIGHTING OCCURRED
SHORTLY AFTERK POSITIONS OF SIGHTING DESCRIBED BY OBSERVERS SUCH AS TO PLACE
2230 29 JAN. SIGHTING AT APPROXIMATELY KILO DELTA TWO SEVEN THREE
ZERO AND 0700 HRS 30 JAN. SIGHTING AT APPROXIMATELY KILO DELTA TWO
EIGHT THREE FOUR. HEIGHT VARIOUSLY DESCRIBED AS THAT OF A LOW-
FLYING AIRCRAFT, ABOUT ONE THOUSAND FEET, ETC.

APPROXIMATELY ONE DOZEN OBSERVERS INVOLVED

BT

C WA R POSITIONS OF WA FOUR HEIGHT WB AT SIGHTING

DGAF

SA/CTS 67/10, 12, 14

CHAC

METEOR. CE. ATTN

DR WILLMAN

Mr Greenwood

3502 A

N67/005

FEB 8 '67

JAN 31

17 01 01

67/116
Nb7/006

NNNN

PRIORITY

VV IC'A272 NVA152VVA082WVA047 UU

PP RCCWC

DE RCWVC 30 31/1621Z

P 311610Z JAN 67

FM VANCOUVER RCC

TO CANFORCED

BT

DGAF
SA/CTS
CFOC
METEOR CENTRE NRC
(ATTN DR. MILLMAN)
5

UNCLAS ATO33 FOR CFOC UFO REPORT

(A) 31 JAN 1430Z (B) CLEAR (C) MR. LLOYD WILLIAMS

(D) HIS RESIDENCE ON THE MOUNT CURREY INDIAN RESERVE NEAR PEMBERTON BRITISH COLUMBIA.

(E) MR. AND MRS. JOHN ANDREWS, MR. SMITH, AND SEVERAL OTHER MEMBERS OF THE RESERVE.

(F) OBJECT WAS DISC-SHAPED APPEARED WITH LIGHTS SHOWING ON THE 24 JAN AT APPROX 1500Z, HOWEVER NO LIGHTS EVIDENT ON THE 31 JAN SIGHTING. OBJECT HOVERED WITH A SWAYING MOVEMENT JUST OVER POWER LINES THEN FOLLOWED THE POWER LINES UP THE MOUNTAIN SIDE THEN DISSAPÉARED STRAIGHT UP WHEN IT REACHED THE SUMMIT.

(G) ONE-HALF HOUR.

(H) MRS. A BIKADI OF PEMBERTON FORWARDED THIS REPORT. SHE REPORTED THE SIGHTING ON THE 24 JAN TO THE RCMP PEMBERTON. SHE STATED THAT THE RESIDENTS OF THE RESERVE WERE FAMILIAR WITH HELICOPTERS USED TO PATROL THE POWER LINES AND THAT THE OBJECT IN NO WAY

PAGE 2 RCWVC 30 UNCLAS

RESEMBLED THE HELICOPTERS.

BT 10

N67/008

1967.02.09.03.40 YEAR MONTH DAY TIME		FIREBALL REPORT		67/19	*
08(20)40 HOUR MINUTE		MST TIME ZONE		GORDON OBSERVER	N67/008 NEVER
SOME CLOUDS WEATHER		BRISK WIND WEATHER		6707-92 AVE ADDRESS	
AT ADDRESS, LOOKING NORTH WEST LOCATION OF OBSERVER WHEN FIREBALL SEEN		EDMONTON ADDRESS		PHN 469,6097	
LAT		LONG		CONSTANT GLOW, NO BURSTS BURSTS	
				GLOWING LUMINOUSITY	
				YELLOWISH WHITE COLOUR	
				ROUND FORM	
				SAW 1 MINUTE; OTHERS SAW 5 MIN. DURATION	
				NONE SOUNDS	
		POSITION IN SKY		BEGIN NORTH WEST OF OBSERVER	
				END CONTINUED N.W. & AWAY	
				ELEVATION FROM OBSERVER	
DATE		PLACE		RELIABILITY	
				REPORTER	

67/20
N67/009

FEB 14 '67

VVV ICA126NWA101VWA092 WVA032 UU

PP RCCWC
DE RCWVC 22 10/0621Z
P 100620Z FEB 67
FM RCC VANCOUVER
TO CANFORCED
BT

FEB 10 07 30 '67

DGAF
SA/CTS
CFOC

PRIORITY

Meteor Centre NRC
(Dr Mullman)

UNCLAS ATO46
FOR CFCO UFO REPORTS
A 10 FEB 67 0300Z
B OVERCAST

C MISS GABARA 27463 NO 14 ROAD WHONNOCK BC. PHONE 462-9472

D AT ABOVE ADDRESS

E OTHER MEMBERS OF FAMILY

F FLASHING LIGHT OF VARYING INTENSITY LIGHTING UP SKY EAST OF
OBSERVER. COLOR RED WITH BLuish TINGE. SOURCE APPEARED TO
BE BEHIND TREE TOPS

G OBSERVED FOR 20 MINUTES AND STILL VISIBLE AT TIME OF REPORT.

H NIL

BT

122

67/22

11671010

FEB 20 27

NNNNVV PCA062RCB032 UU

PP RCCWC

DE RCCRC 1 17/0116Z

FEB 17 01 56 '67

P 170120Z FEB 67

FM CANLIFTCOM

TO CANFORCED

PRIORITY

DGAF
SA/ETS
CFDC

BT

METEORITE CENTRE
NRC
(ATTN DR MILLAR)

UNCLAS RCC306

UNIDENTIFIED FLYING OBJECT

162350Z MR DOUG FOGGO OF WOOLER ONT 8 MILES NORTH WEST OF TRENTON REPORTED A UFO NORTH WEST OF HIM. THE UFO WAS ALSO SEEN BY MRS GILBERT AND ROY GILBERT OF TRENTON AND F/L COON OF THE TOWER STAFF TRENTON BASE. A COMPOSITE DISCRIPTION INDICATES THE OBJECT CHANGED COLOUR FROM BLUE THROUGH RED AND GREEN WITH FLASHES OF BRILLIANT WHITE. THE OBJECT OBSERVED THROUGH HIGH POWER BINOCULARS APPEARED TO RESEMBLE A BALL WITH LOWER HALF GLOWING RED TO GREEN. BRILLIANT FLASHES OF WHITE CAME FROM RIM AT WHICH TIME THE OBJECT MOVED RAPIDLY. MOVEMENTS WERE ERRATIC BACK AND FORTH IN HORIZONTAL PLANE AND RAPIDLY UP AND DOWN IN THE VERTICAL PLANE. OBJECT WAS IN VIEW FOR ABOUT FORTY MINUTES BEFORE DISAPPEARING INTO THE NORTH WEST

BT
190

PRIORITY

Feb 24 12 53 PM

167/011

DCAF
SALCTS
CFoc
Peter ...

VV

PC2041 PWASIA Y06517 UU

PP R000C

DE R00PVO 8 21/17512

P 213766Z FEB 67

FM CANSRACON YORKTON

TO CANSORCENED

BT

UNCLAS CDS126

FOR CP0C UFO REPORT

A SIGHTED ON 19 FEB AT #2A5Z

B SBY IN YORKTON AREA CLEAR

C OBSERVERS WERE MR IAN HAYES AND MISS B HOLLER, MISS HOLLER IS THE

DAUGHTER OF SGT HOLLER A POWER PLANT MECHANICAL SYSTEM TECH ON

THIS STATION

D OBSERVERS WERE TRAVELLING EAST ON HIGHWAY 16, THEY STOPPED WHEN

THEY SIGHTED THE OBJECT

E NIL

F SIGHTED OBJECT NEAR CDS CHANNEL 5 TV TOWER, 12 MILES WEST OF

YORKTON, THE OBJECT APPEARED TO BE THREE OR FOUR HUNDRED YARDS IN

THE AIR ABOUT 70 DEGREES TO THE LEFT OF THEIR CAR, IT WAS A BRIGHT

WHITISH BLUE WITH ORANGE AND RED FLASHING OUT OF IT, IT MADE NO

NOTICEABLE NOISE, IT MOVED FOR TWO OR THREE MINUTES, THEN SHOT

NORTH AT TERRIFIC SPEED FOR ABOUT HALF A MILE WHERE IT AGAIN

PAGE 2 R00PVO 8 UNCLAS

MOVED FOR SIX OR SEVEN MINUTES, THE OBSERVERS CONTINUED TO 5TH

YORKTON AS THE OBJECT REMAINED MOVING, A LIGHT WAS SEEN TO THE

WEST OF THE 5TH BY A COMMISSIONAIRE MR YOUNG WHEN MISS HOLLER

RETURNED HOME, BY THIS TIME THE OBJECT WAS FAIRING QUICKLY TO THE

WEST

G APPROX 16 MINUTES

H NIL

BT

FEB 20 07

PRIORITY

67123
N671012

FEB 19 07 29 '67
U8

NNNNVV ICA027 NWA024VWA019UVA 009

PP RCCWC
DE RCWVC 3 19/0705Z
P 190700Z FEB 67
FM RCC VANCOUVER
TO CANFORCED

DGAF
SA/CTS
CFOC
Meteor Can/ARC
Do PSD

BT
UNCLAS ATO 53
FOR CFOC UFO REPORT
A 19 FEB. 0530Z
B CLEAR.

C MRS E SUTTON 16079 88TH AVE SURREY BC. PH581 7577.
D IN BACK YARD
E NIL

F ROUND RED OBJECT LARGER THAN FULLMOON MOVING FROM NORTHEAST TO
SOUTHWEST SKIMMING TREES AND FLUTTERING FROM SIDE TO SIDE AND
MAKING A TAPPING SOUND INTERMITTENTLY

G ONE AND ONE HALF MINUTES
H DOGS BARKED

BT

0019
FEB 19 07 34 '67
CFOC OPERATIONS CENTRE

NNNNVV PCA384 TWC252VV OHA014 UU

PP RCCWC

DE RCWTOH 3 23/2023Z

P R 232020Z FEB 67

FM RCAF STN BEAVERLODGE

TO RCCWC/CANFORCED OPS

INFO RCWTPK/PROFESSOR RE FOLINSBEE UNIV OF ALTA EDMONTON

BT

UNCLAS CES698

FIREBALL AND METORITE OBSERVATION. AT APPROXIMATELY 0305Z (2005 LOCAL) TO 0320Z (2020 LOCAL) ON THE 21 FEB MR WOLF HARP OF VEMMICT ALBERTA REPORTED SEEING A UFO 10 MILES WEST OF VEMMICT. IT CHANGED COLORS FROM RED TO GREEN TO BLUE AND A DARK ORANGE WHEN HOVERING.

- (A) 0305Z
- (B) UNKNOWN
- (C) VEMMICT ALBERTA
- (D) ONE
- (E) UNKNOWN
- (F) RED GREEN BLUE AND DARK ORANGE
- (G) UNKNOWN
- (H) NO MOTION HOVERING 15 MINUTES
- (J) NO SOUND

PAGE 2 RCWTOH 3. UNCLAS

(K) UNKNOWN

BT

DCAF
SA/CTS
E. FOG

6.7/26

N67/013

METEOR CEN
NRC ATTN DR
MILLMAN

0050

PRIORITY

FEB 23 22 47 '67

0050

NNNNVV ICA100NWA113VWA040 WVA026 UU

67127
N67/014

PP RCWVC

FEB 24 09 10 '67

DE RCWVC 19 24/0447Z

PRIORITY

P 240440Z FEB 67

FM RCC VANCOUVER

DCAF
SA/CTS
CFOC
meteor Centre
attn de Millman

TO CANFORCED

BT

UNCLAS ATO62

FOR CFCO UFO REPORT

A 24 FEB 0407Z

B OVERCAST

C MR PACKHAM OF POINT NO POINT BC

D AT HOME LOOKING THROUGH TELESCOPE

E NA

F ONE OBJECT ABOUT THE SIZE OF A STAR AND A BRIGHT REDDY GREEN IN

COLOUR. OBJECT WAS FIRST SIGHTED DIRECTLY WEST OF POINT NO POINT.

ABOUT 40 MILES OFF SHORE. IT MOVED VERY RAPIDLY SOUTHWARD AND

DISAPPEARED BEYOND THE OLYMPIC PENNINSULA

G APPROXIMATELY ONE HALF HOUR

H NIL

BT 124

MAR 1 '67

67/29

N671015

NNNTOVV PCA007 SCA002VV CSAC001 0149'67
FEB 27

PP RCCWC

DE RCCEC 1 27/0034Z

PRIORITY

F R 270024Z FEB 67

FM CANFORBASE ST HUBERT

TO RCCWC/CANFORCEMED OPS

RCCRC/CANLIFTCON RCC

INFO ZEN/MR WILLIAM A WARREN 30, 52ND AVE LACHINE P.Q.

BT

UNCLAS AT0506

FIREBALL AND METEORITE OBSERVATION

A. 27 FEB 67 0015Z

B. CLEAR

C PIERREFOND WEST, LOOKING WEST

D. INTERMITTENT

E. VERY BRIGHT

F. WHITE RED AND GREEN FLASHES

G. 1/8 SIZE OF MOON

H. STATIONARY

J. TOO FAR AWAY FOR SOUND

K. APPROXIMATE 45 DEGREE ANGLE ABOVE HORIZON

L. NIL

BT

DG AF
SA/CTS
CFUC

→ Meteor. Cont. NRC
(Lachine)

22

Noted
PM
28/2/67

NNVV AVB054 UU
RR RCCWC

MAR 10 '67

67/36
MAR 9 18 01
N67/016

DE RCCEA 19 09/1630Z
R 090910Z MAR 67
FM CANFORBASE MONTREAL
TO RCCWC/CANFORCEHD
INFO ZEN/MR WILLIAM A WARREN 30 52ND AVE. LACHINE

DCAF
CFOC
SA/STS
Meteor Centre NRC
(attn Dr. Millman)

BT

UNCLAS PA746 FOR CFOR FIRE BALL AND METEORITE OBSERVATION

1. MR. YLVA POIRIER, 48 BELLEFEUILLE ST REPENTIGNY QUE TELEPHONED
CFB MONTREAL TO REPORT THAT HE OBSERVED A LUMINOUS OBJECT IN THE
SKY FROM HIS RESIDENCE

2. FOL INFO OBTAINED FROM MR POIRIER IN SEQUENCE INDICATED AT CFAO
71-1

A. EVERY CLEAR NIGHT AT 0300 HOURS SINCE SEP 66

B. SKY VERY CLEAR

C. REPENTIGNY, QUE

D. NO EXPLOSIONS OR BURSTS

E. BRIGHT LIGHT COMING FROM NORTHEAST (ST SULPICE) TO NORTHWEST
(STE PAUL LERMITE)

F. COLOR ORANGE

G. ROUND. APPEARS TO FLY IN SPACE MOVING SLOWLY AND REMAINING IN
SAME AREA

PAGE 2 RCCEA 19 UNCLAS

H. OBJECT SEEN APPROX 0300 HOURS AND OBSERVED SOMETIMES FOR
THIRTY MINUTES

J. NOISELESS

K. VERY HIGH APPROX 10,000 FEET

3. MR POIRIER AVAL FOR INFO REQUIRED BY EXPERTS ON THE SUBJECT

BT

~~C-VA INFO REQUIRED~~

67/32

167/017

MAR 1 05 00 '67

VV ICA108WVA093VVA036 WVA027 UU

PP RCCWC
DE RCWVC 20 01/0422Z
P 010420Z MAR 67
FM RCC VANCOUVER
TO CANFORCED

PRIORITY

DGAF
SA/CTS
CFOC
METEOR. CEN
NRC- ATTN
DR MILLMAN

BT
UNCLAS ATO66 FOR CFCO UFO REPORT

- A 01 MAR 0300Z
 - B SEVEN THOUSAND. BROKEN VIS CLEAR
 - C ROBERT KENWOOD (12) 3485 WEST 32ND AVE VANCOUVER BC. PH 266-2298
 - D AT ABOVE ADDRESS
 - E BOTH PARENTS AND A SISTER
 - F OVAL SHAPE, WHITE, ALTITUDE UNKNOWN, NONDIRECTIONAL MOVEMENT. ONE OBJECT OBSERVED
 - G SEVEN MINUTES DURATION
 - H OBSERVED BELOW CLOUD AND APPEARED TO ROTATE AT TIMES AND SHOWED RED RINGS WHEN ROTATING. IT WAS OBSERVED WITH AND WITHOUT BINOCULARS
- BT

67/33

N67/018

NNNNVV ICA113NWA105 VWA052VVV

031 06 25 67

PP RCCWC

DE RCWVC 23 01/0546Z

P 010545Z MAR 67

FM RCC VANCOUVER

TO CANFORCED

BT

UNCLAS ATO67 FOR CFCO UFO REPORT

A 01 MAR 0415Z

B CLEAR HIGH BROKEN CLOUD CONDITION

C MRS SINCLAIR, DAVIS BAY, BC (3 MILES SE OF SECHELT)

D DAVIS BAY BC

E MR SINCLAIR AND RCMP CONSTABLE BRYAN OF SECHELT DETACHMENT

F CIRCULAR, YELLOWISH GREEN CENTRE WITH RED CORONA. ALTITUDE

UNKNOWN. NIL MOVEMENT. ONE OBJECT

G 10 MINUTES DURATION

H CONST BYRON PHONED REPORT. HE OBSERVED THE OBJECT FOR ABOUT

2 MINUTES BEFORE IT FADED. HE COULD NOT DETERMINE COLOUR. HE

WAS ALERTED BY PHONE AND INTERVIEWED THE OTHER OBSERVERS. IT

WAS OBSERVED IN A WESTERLY DIRECTION FROM DAVIS BAY

BT

DCAF

SA/CTS

CFOG

METEOR

NR. ATTA

DR MILLMAN

PRIORITY

PAGE 2 RCWPYO 9 UNCLAS

MOVING BUT COMPARISON WITH A HOUSE CHIMNEY SHOWED THAT THE OBJECT WAS MOVING SLOWLY SOUTH TO NORTH. THE OBSERVER REPORTED THAT THE STARS WERE VISIBLE BUT VERY DIM COMPARED TO THE OBJECT. SHAFTS OF LIGHT SEEMED TO EMANATE FROM THE OBJECT AT IRREGULAR INTERVALS. NO SOUND

II S/SGT BARBER DESCRIBED THE OBJECT AS VERY BRIGHT, WHITISH, STATIONARY, AND LOW ON THE WESTERN HORIZON

III CONST GOODHAND DESCRIBED THE OBJECT AS WHITISH WITH A RED TINGE. IT WAS LOW ON THE HORIZON TO THE WEST AT AN ESTIMATED ANGLE OF INCLINATION OF 20 DEGREES. IN RELATION TO A NEARBY CHIMNEY, THE OBJECT WAS MOVING SLOWLY SOUTH TO NORTH

G I 0205Z TO 0245Z, 40 MINUTES

II A FEW MINUTES

III 0205Z TO 0225Z, 20 MINUTES

H NIL

BT

C WB CONST III

MAR 7 '67

67/34 #1,2,3

PRIORITY
N67/019
N67/020
N67/021

MAR 3 18 57 '67

*Protect
P.M. [unclear]*

NNNNVV PCA269 PWA314 UU

PP RCCWC

DE RCMPYO 9 03/1759Z

P 031700Z MAR 67

FM CANRADSON YORKTON

TO CANFORCED

BT

UNCLAS CES 133

FOR CFOC UFO REPORT

A 03 MAR 67 0205Z

B SKY CLEAR, STARS VISIBLE

C I MR JV BIRT AND FAMILY, 13 LINCOLN AVE YORKTON

II RCMP STAFF SGT JS BARBER AND RCMP TECHNICIAN MR WE SEDWICK

III CONST WJ GOODHAND RCMP

D I TRAVELLING WEST ON BROADWAY AND AT HOME AT 13 LINCOLN AVE

II TRAVELLING WEST ON BROADWAY

III VIEWED FROM RCMP RADIO ROOM IN FEDERAL BUILDING 3RD AVE
YORKTON

E NIL

F I THE OBJECT OBSERVED BY MR BIRT, HIS WIFE, AND FAMILY WAS VERY BRIGHT CHANGING FROM RED TO ORANGE TO WHITE AND BACK AGAIN THE OBJECT WAS LOW ON THE HORIZON TO THE WEST. IT APPEARED TO BE ROUND IN SHAPE. AT FIRST THE OBJECT DID NOT APPEAR TO BE

D.G.A.F

S.A./CTS

C.F.O.C

METEOR CEN. N.R.C. attn: DR MILLMAN

APR 12 '67

67/44

N67/022

VVVVVV PCA270 SCALASNF 16 10 1934Z 21 APR '67

RR RCCWC

DE RCCSNF 16 10/1934Z

R 101900Z APR 67

FM CANRADSON FALCONBRIDGE

TO RCCWC/CANFORCED OPS

INFO RCCPGJ/ROYAL ASTRONOMICAL SOCIETY OF CANADA 252 COLLEGE

ST TORONTO 2B ONT

RCCWC/METEOR CENTRE NATIONAL RESEARCH COUNCIL OTTAWA 2 ONT

BT

UNCLAS CES517

A 080420Z

B CLEAR

C SOUTH OF CHIEF LAKE NEAR LONG LAKE NEAR SUDBURY

D NOT MOVING

E THREE TIMES AS BRIGHT AS THE STARS

F RED BLUE WHITE AND GREEN

G THREE TIMES AS BIG AS THE STARS

H TWO HOURS

J NIL

K 45 DEGREES ABOVE HORIZON

L NIL

BT

132

O.P.I.

DOP

NRC

PRIORITY

JUN 15 1967

JUN 15 02 33 '57

A. E. Mullen

67159
N671023

O.P.I.

~~CFOC~~

DOPS

NRC

VV ICA053 PEA0400EA026A0A007 UU

PP RCCMC
DE RCEOA 9 15/0140Z
P 150125Z JUN 67
FM CANFORBASE SHEARWATER
TO RCCMC/CANFORCENED
INFO RCEOC/CANMARCON
BT

0000
JUN 15 02 50 '67
0000
OPERATIONS CENTRE

UNCLAS AOPS
FOR CFCO. *MeTeor* INFO REPORT

- A. 142245Z
 - B. 15000 SCATTERED ALTOCUMULUS HIGH BROKEN CIRRUS.
 - C. MRS LILLIAN BUCHANAN HRI THORBURN PICTOU CO NS 752-3980
 - D. BIG COVE CAMP PICTOU CO. NOVA SCOTIA
 - E. MR ROBERT MCLIOD UNDERWOOD HRI THORBURN PICTOU CO N.S.
 - F. SILVER SPHERE WITH BLuish EDGE
 - G. 3 TO 4 SEC
 - H. OBJECT WAS PROCEEDING IN AN EASTERLY DIRECTION
AT A LOW RATE OF SPEED. THEN CLIMED VERTICALLY OUT OF SIGHT
- BT

JUN 19 67

PRIORITY

67/67
1167/024

JUN 19 07 32 '67

NNNN UUV PCA032SCAO16CSAO11

UU

Q.P.I.

~~DOPS~~

PP RCCWC

DE RCCSC 3 29/0657Z

P.R. 190645Z JUN 67

FM CANFORBASE ST HUBERT

TO RCCWC/CANFORCEHED OPS

RCCRC/CANLIFTCOM ECC

INFO ZEN/MR WILLIAM WARREN 30 52ND AVENUE LACHINE PQ

BT

UNCLAS ATO069A

FIRE BALL AND METEORITE OBSERVATION

A 190515Z

B CLOUD BASE 2500 CONDITION OF SKY CLEAR

C. DORVAL TOWER

D STEADY LIGHT AND OCCASIONAL FLASHING

E FOUR OR FIVE TIMES BRIGHTER THAN NORTH STAR

F WHITE

G HEADLIGHT (CAR)

H ONE MINUTE 30 SECONDS

J DID A RIGHT ANGLE TURN OVER DORVAL TOWER

K INITIALLY OVER DORVAL TOWER HEADED SOUTHWEST BELOW 2500

L NIL

BT

METEOR CENTRE - DREC
CFOC

0600
JUN 19 07 51 '67
CFMO OPERATIONS CENTRE

V.F.O.
BAE

NNNNV PCA1288CD013 CSA012 UU

JUN 28 '67

67/65+66

167/025

PP RCCVC

DE RCCSC 6 27/0543Z

PRIORITY

P R 270530Z JUN 67

JUN 27 06 35 '67

JM CANFORBASE ST HUBERT

TO RCCVC/CANFORCEMED OPS

O.P.I.

DOPS

RCCRC/ CANLIFTCON RCC

INFO ZEN/HR VH A WARREN 30 52ND AVE LACHINE PQ

METEOR CENTRE
NATIONAL RESEARCH COUNCIL
OTTAWA 2

BT

UNCLAS AT0513

FIRE BALL AND METEORITE OBSERVATION

A 0215Z 25 AND 26 JUN 67

B CLEAR

C COTE ST PAUL MONTREAL

D NIL

E SAME BRIGHTNESS AS A STAR

F BLUEISH LIKE A STAR

G SAME SIZE AS A STAR

H 0215Z TO 0219Z

J NO SOUND

K ONE GOING SOUTH ONE GOING EAST

L SAME HEIGHT AS A STAR

BT

120

PRIORITY

67/69

1167/026

NNNNVVVVV PCE8905C 629FA210

PP RCCWC

DE RCCSNF 18 26/1456Z

P R 261400Z

FM CANRADSON FALCONBRIDGE

TO RCCWC/CANFORCED OPS

INFO RCCPGJ/ROYAL ASTRONOMICAL SOCIETY OF CANADA, 252 COLLEGE ST, TORONTO 2B ONT

RCCWC/METEOR CENTER NATIONAL RESEARCH COUNCIL OTTAWA 2 ONT

BT

UNCLAS CES533

A 260210Z

B CLEAR

C NORTH SUDBURY

D ONE OBJECT

E BRIGHTER THAN THE STARS

F WHITE (SLIGHTLY PINK AT ONE TIME)

G SLIGHTLY BIGGER THAN STAR SIZE

H 1/2 HOUR

J NONE

K SW TO NE OF SUDBURY

L LOOKED ROUND THEN FLAT LINE WHEN IT PASSED OVERHEAD

REMARKS: MRS. JI ROSS 137 SELKIRK SUDBURY ONT (PH. 675-8459)

BT

79

JUN 26 19 14 '57

DAPS (3)
mpd

WH 12 87

NNNNVV · PCA214PWB133 YOA012

UU

67726
W671027

PRIORITY

PP RCCWC

DE RCWYO 7.10/1747Z

P R 101705Z JUL 67

JUL 10 20. 10 57

FM CANRADSQN YORKTON

O.P.I. DOPS

TO RCCWC/CANFORCEDHED OPS

INFO RCWBR/MR JOHN HODGES, 1554 ELPHINSTONE ST REGINA SASK

BT

UNCLAS CES 209

SUBJECT FIREBALL AND METEORITE OBSERVATIONS

REF: ADCI 2.01/27

A. 080450Z

B. CLEAR

C. ONE - 46 TUPPER AVE YORKTON SASK

TWO - 31 LINCOLN AVE YORKTON SASK

D. ONE OBJECT SLOW MOVING

E. BRIGHT STAR BRILLIANCE

F. BLUEISH-WHITE

G. COULD NOT DISTINGUISH FORM

H. 2 HOURS

J. NIL

K. MOVED FROM WEST TO NORTH EAST

L. NIL

BT

49

OPS
M 9 21 17 67
OPS OPERATIONS CENTRE

N67/028

67 08 06 01 15 FIREBALL REPORT 67/91 *
YEAR MONTH DAY FORM 41 '87 N67/028

02 15 = E.D.T. OBSERVER Robin Cameron
HOUR MINUTE TIME ZONE

Some cloud WEATHER ADDRESS 113 LEOPOLDUS DR
 OTTAWA

LOCATION OF OBSERVER WHEN FIREBALL SEEN Car on M27 Rd
 near St. Laurent
 Trav. west

LAT LONG

Notes faded time (due to dim)
 2 stars, 1 main
 Golden
 circle with stream at right.
 30 sec
 None
 POSITION IN SKY BEGIN END ELEVATION BEARING

1 Aug 67 DATE RELIABILITY ?
 Telephone PLACE REPORTER BAC

First noted left of road high up. Moved down but stayed left.
 Had time to stop car and watch.
 Can't recall seeing the stars.

N67/028

UPON RELEASE OF WEATHER BALLOON
WITH FLASHING LIGHT AT 01:15 E.D.T.
∴ could not be ILL.

May be just aircraft, with heavy
sky.

Too slow for fireball, too fast for
satellite.

B

OVERHEAD

RIGHT ALONG THIS EDGE

SCALE

MARKER

PRIORITY

67/107
67/029

AUG 28 '67

NNNVV PCBI49ZCZCYFA110ZCHYG-79

IP RCCWC

DE RUEDMAB0004 2370545

AUG 25 07 30 '66

ZNR UUUUU

P 250410Z AUG 67

O.P.I.

METEOR Centre NRS

FM MIL CMDR PIN CAPE PARRY NWT

MR E.W. GREENWOOD
RM 3502 A3502

TO RCWVC/CANFORCED OPS INFORMATION -

RCWPC/PROFESSOR HBD WILSON UNIV OF MANITOBA WINNIPEG MAN

BT

UNCLAS A0310 25 AUG 67.

FIREBALL AND METEORITE OBSERVATIONS IAW ADCI 2.01/19.

A 24/1810Z UNTIL 25/0400Z

B 8000 FT SCATTERED 15 MILES VIZ, CLEAR AND BLUE SKY IN OPEN AREA

TEMP 49 W/V 120T/13 ALT 29.89 4/10 AC 4/10 OPACITY NO HAZE

C NW END OF SITE AT DEWLINE SITE BAR 3 AND FROM LIGHT AIRCRAFT

CF OZS FLYING IN VICINITY OF SITE

D NO BURSTS OF COLOUR OR LIGHT

E NONE. LOOKED LIKE LARGE SOAP BUBBLE

F TRANSLUCENT SILVER

CFHQ OPERATIONS CENTRE
AUG 25 07 29 '67
A3502

PAGE 2, RUEDMAB0004 UNCLAS

G ROUND, ABOUT SIZE OF BASEBALL HELD AT ARMS LENGTH

H VISIBLE 24/1810Z TILL REPORT TIME 25/0400Z AND STILL VISIBLE

I NO TRAIL

J NO SOUND

K 25 DEGREE ANGLE FROM SURFACE DIRECTLY WEST OF SITE. APPEARS TO BE

MOVING VERY SLOWLY SOUTHWARD. OBJECT NOT PAINTING ON DEV SURVEILL-

ANCE RADAR. BELIVED TO BE HIGH WX BALLOON

BT

AUG 30 14 01 '58 67/110

D.F.T. DOP

METEOR CENTRE NRC

1167/030

VV PC-173 SC-16 FAS-6

RR RCCMC

DE RCCMC 5 3 / 3122

R 301215Z AUG 67

FM CANRADSON FALCONBRIDGE

TO RCCMC/CANFORCED OPS

INFO RCCPGJ/ROYAL ASTRONOMICAL SOCIETY OF CANADA 252 COLLEGE ST

TORONTO 28 ONT

RCCMC/METEOR CENTRE NATIONAL RESEARCH COUNCIL OTTAWA 2 ONT

T

UNCLAS CE 546

A 29/1130Z

L CLEAR

C LAURENTIAN UNIVERSITY OBSERVATORY TOWER

D FLASHING

E 3 TIMES LARGER THAN BRIGHTEST STAR

F WHITE NO TAIL

G OF A PEA

H 90 SECONDS

J NIL

K NORTH WEST MOVING WEST TO EAST

L THE PROFESSOR FIGURED BY THE SIZE OF OBJECT AND SIZE OF TELESCOPE

USED THE OBJECT WAS 1 1/2 MILES UP.

REMARKS: REPORTED BY PROFESSOR LADERGUTE AND STUDENTS LAURENTIAN

UNIVERSITY REPORTED 29/2300Z

118

YV PCB22V SCA295 NFA030 UU

RR RCCMC

DE RCCSNF 30 01/2037Z

R 011956Z SEP 67

FM CANDEFRAD FALCON RIDGE

TO RCCMC/CANFORGEHED OPS

INFO RCCPGJ/ROYAL ASTRONOMICAL SOCIETY OF CANADA, 252 COLLEGE ST.

TORONTO 2B, ONTARIO

RCCMC/METEOR CENTRE, NATIONAL RESEARCH COUNCIL, OTTAWA 2, ONTARIO

BT

UNCLAS CES547

(A) 01/03502 SEP

(L) CLEAR

(C) SUDBURY ONTARIO, JANICE STREET

(D) SINGLE

(E) AS BRIGHT AS A LARGE STAR

(F) GREEN ON TOP AND RED BELOW AS OBSERVED THROUGH A 120 POWER TELESCOPE

(G) LARGE STAR

(H) ONE HOUR

(J) NIL

(K) THE OBJECT WAS OBSERVED JUST ABOVE THE HORIZON JUST EAST OF THE BIG DIPPER TO THE NORTH OF SUDBURY. IT MOVED SLIGHTLY TO THE SOUTH

PAGE 2 RCCSNF 30 UNCLAS

(L) THE OBJECT WAS REPORTED BY MRS KLENCHLA OF JANICE STREET SUDBURY WITH HER SON. SHE IS FAMILIAR WITH ASTRONOMICAL MAPS AND BY HER COUNT NO STAR SHOULD HAVE BEEN IN THAT POSITION AT THAT TIME

B'

67/112
SEP 1 23 34 '58

O.P.I.

Meteor Centre
NRC

N67/091

SEP 12 '67

67/113
N671032

VV PCA223 SCB073FA003 UU

RR RCCVC

SEP 8 11 17 58

DE RCCSNF 3 08/1341Z

R 081230Z SEP 67

MAIL

DOPS
MAIL

FM CANDEFRAD FALCONBRIDGE

TO RCCVC/CANFORCED OPS

INFO RCCPCJ/ROYAL ASTRONOMICAL SOCIETY OF CANADA 252 COLLEGE ST
TORONTO 2B ONT

RCCVC/METEOR CENTRE NATIONAL RESEARCH COUNCIL OTTAWA 2 ONT

BT

UNCLAS CESS49

A 08/0420Z

B CLEAR

C CLAIRABELL MINE AZILDA ONT

D ONE FLASH

E BRIGHT AS A STAR

F YELLOW

G CIGAR SHAPE WITH TWO RED LIGHTS ON BOTH FRONT AND REAR

H 10 MINUTES

J NO SOUND

K PASSED OVER HEAD FROM SOUTH TO NORTH

L NIL

M MR J LECLAIR 1617 LASALLE BLVD. PHONE 5660606

BT

SEP 12 '58

67/114
N67/033

NNNN

SEP 11 15 20 '58

Q.P.I.

DOIPS
WRC MAIL

VV PCA095V SCA053NYA003 UU

RR RCCWC

DE RCCSNF 3 11/1355Z

R 111200Z SEP 67

FM CANDEYRAD FALCONBRIDGE

TO RCCWC/CANFORCED OPS

RCCPGJ/ROYAL ASTRONOMICAL SOCIETY OF CANADA, 252 COLLEGE ST.

TORONTO 2B, ONT

RCCWC/METEOR CENTRE, NATIONAL RESEARCH COUNCIL, OTTAWA 3 ONT

BT

UNCLAS CES550

REPORT NUMBER 1

(A) 09/0125Z

(B) CLEAR

(C) NORTH OF SUDBURY

(D) MOVING AROUND IN SMALL AREA

(E) BRIGHT

(F) RED BLUE

(G) ROUND

(H) 30 MINUTES

(I) NONE

(K) HIGH

(L) NIL

(M) THIAUNT ROSE COURT HAMMER PHONE 9692322

67/120

N67/034

NNNNVV PCA246SCB085 NFA003

UU

SEP 22 14 36 '58

RR RCCWC

DE RCCSNF 3 22/1318Z

R 221200Z SEP 67

FM CANDEFRAD FALCONBRIDGE

TO RCCWC/CANFORCED OPS

RCCPGJ/ROYAL ASTRONOMICAL SOCIETY OF CANADA 252 COLLEGE STREET

TORONTO 2B ONT

RCCWC/METEOR CENTRE NATIONAL RESEARCH COUNCIL OTTAWA 2 ONT

BT

UNCLAS CES553

A 220245Z

B CLEAR TO CLOUDY

C SUBBURY CENTER

D STEADY FOR 15 MINUTES

E BRIGHT AS A STAR

F GREEN AND RED

G SIZE OF A STAR

H 15 MINUTES

J NIL

K WEST TO EAST

L LOST SIGHT BEHIND CLOUD

M GERALD BRADLEY 388 ALBERT ST SUBBURY ONT PHONE 673-1543

BT

O.P.I.

Dops (3)
NRC (2)

67/122
N67/035

NNNNVV PC027 SKB326FA018 UU

RR RCCWC

ZFD RCCSNF

NFA015 UU

RR RCCWC RCCPGJ

DE RCCSNF 15 29/18252

R 281800Z SEP 67

FM CANDEFRAD. FALCONBRIDGE

TO RCCWC/CANFORCED OPS

INFO RCCPGJ/ROYAL ASTRONOMICAL SOCIETY OF CANADA, 252 COLLEGE ST., TORONTO 2, ONT

RCCWC/METEOR CENTRE, NATIONAL RESEARCH COUNCIL OTTAWA 2, ONT

BT

UNCLAS. CES554

(A) 28/0315Z

(B) CLEAR

(C) BETWEEN HAGAR AND WARREN

(D) ONE

(E) BRIGHTER THAN A STAR

(F) WHITE FLASHING LIGHT

(G) SIZE OF A STAR

(H) 10 MINUTES

(J) NIL

(K) APPEARED TO BE GOING WEST. STOPPED CAR OBJECT TRAVELLING EAST

(L) NO

(M) BT ROLSTON 36A LAURA AVE SUDBURY EUS 674-6444 HOME 674-

SUSPECTED
DUPLICATE

Ops ③
ARC ③

1695

BT 142

MMNNVV PCB219 SCB164 NFAG67 UU

RR RCCWC

DE RCCSNF 7 85/1589Z

R 851288Z OCT 67

FM CANDEFRAD FALCONBRIDGE

TO RCCWC/CANFORCED OPS

INFO RCCPCJ/ROYAL ASTRONOMICAL SOCIETY OF CANADA, 252 COLLEGE ST., TORONTO 28, ONT.

RCCWC/METEOR CENTRE, NATIONAL RESEARCH COUNCIL, OTTAWA 2, ONT.

BT

UNCLAS CES555

(A) 84/2585Z TO 84/8788Z

(B) CLEAR

(C) SOUTH END OF SUDBURY

(D) NIL

(E) VERY BRIGHT NO SHADOWS OBSERVED

(F) GREEN AT ONE END WHITE PULSATING LIGHT IN CENTRE RED AT OTHER END NO TAIL OR TRAIN

(G) HELD A 50 CENT PIECE UP AT ARMS LENGTH OBJECT APPEARED ON BOTH SIDES OF IT ABOUT 200 FEET IN DIAMETER

(H) TWO HOURS

(J) NO SOUND

(K) MOVED FROM NORTH TO WEST STOPPED BACKED UP OVER NEW SUDBURY

PAGE 2 RCCSNF 7 UNCLAS

JUST ABOVE THE HORIZON AND LOWER

(L) FIRST NOTICED NEW HYDRO WIRES DID NOT FOLLOW THEM

(M) MR DONALD CAMPBELL 132 ETHELBERT ST. PH 674-2579

BT

oct 5 16 36 '67
O.P.I. 67/127
DOPS 1467/036
NRC

U.F.O. REPORT

OCT 18 '67

67/131

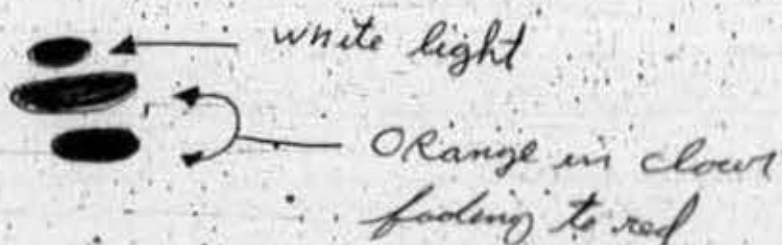
67/037

NAME Mr. John Cobel
ADDRESS 353 Arthur St.
CITY Oshawa
PROV. Ontario
DATE Friday Oct 8th 1967
DATE OF SIGHTING Mon. Oct 9th 67

- (1) What TIME DID YOU SIGHT THE OBJECT 6:00 to 7:00 AM EST.
- (2) What COLOUR WAS THE OBJECT Object was changing colour fading from red to bright orange
- (3) DID OBJECT MAKE ANY SOUND Object made no sound
- (4) LOCATION OF SIGHTING Curtis, Ontario
Near Pinks farm south east of Oshawa
about three miles
- (5) WHAT SHAPE OF OBJECT Object appeared disk shape and appeared larger as they near ground
- (6) WHERE IN SKY DID OBJECT APPEAR Object appeared to the south east at 4,000 to 5000 ft alt.
- (7) WHAT DIRECTION DID OBJECT TRAVEL disappeared

(8) WHAT WAS THE WEATHER CONDITIONS Cloudy with
light fog in some areas

(9) DRAW PICTURE OF OBJECT



(10) DID OBJECT HAVE TAIL FLAME No tail flame

2 18000Z OCT 67

FM CANADIAN FALCONBRIDGE

TO RUSC/CANFORCES OPS

INFO RSCPLJ/ROYAL ASTRONOMICAL SOCIETY OF CANADA 252 COLLEGE ST

TORONTO 20 ONT

RUSC/METEOR CENTRE NATIONAL RESEARCH COUNCIL OTTAWA 2 ONT

BT

BT2335

REPORT ONE

A 11/0055Z

B HIGH CLOUDS AND NIGHT

C WHITEFISH ONT 16 MILES WEST OF SUDBURY

D NA

E SELF LUMINOUS DID NOT LIGHT SURROUNDING AREA

F GREEN AND RED LIGHTS

G 2 CAR LENGTH ACROSS 1 CAR IN HEIGHT

H 9 MINUTES

J SOUNDS SIMILAR TO BUMBLE BEE WHEN SOME DISTANCE AWAY WHEN CLOSE

A LOUD WHIRLING SOUND

PAR 2 SOUND IS WHIRLING

K OBJECT WAS POSITIONED OVER HIGH TENSION WIRES THAT GO TO INCO PLANT

L THE YOUNG MAN GOT FRIGHTENED AND RAN HOME

M ROBERT GRANT WHITEFISH ONT PH 566-2211

REPORT TWO

A 13/0045Z

B CLOUDY

C SUDBURY NORTHERN AREA

D SINGLE APPEARANCE

E BRIGHT AS A HOUSE LIGHT

F GREEN AND RED WHITE GOING AWAY

G CIRCULAR

H ABOUT FIVE MINUTES

J TOO FAR AWAY

K LOW

L CHANGED DIRECTION VERY FAST

M 1 RON MORRIS OPP SUDBURY

2 CRADLE CHILDERHOUSE 1604 HAWTHORN SUDBURY

3 HILTON PERKSON 1528 GEMMELL SUDBURY

4 ROY BAWLIS 564 GEMMELL SUDBURY

5 ROY ALYARD 1543 GEMMELL SUDBURY

BT

DOPS 3
WRC 2

67/128

NC7/038

67/129

NC7/039

OCT 31 67

PRIORITY

67/136

N67/040

NNNNVVVV PC3089TWC04900A302 UU 57

PP RCCVC

DE RCWTON 1 28/0308Z

P 280308Z

FM CANADIAN FORCES STATION BEAVERLODGE ALBERTA
TO RCCVC/OANFORCED OPS

INFO RCWTON/PROF RE FOLINSBEE UNIVERSITY OF ALTA EDMONTON
BT

UNCLAS CES77

FIREBALL AND METEORITE OBSERVATIONS

A 280308Z

B PARTLY CLOUDY, OTHERWISE CLEAR

C FRONT DOOR OF CFGP RADIO STATION, GRANDE PRAIRIE ALTA

D NIL

E 2 OR 3 TIMES AS BRIGHT AS VENUS

F WHITE

G ROUND, 2 OR 3 TIMES SIZE OF VENUS

H 20 MINUTES BEFORE CLOUDS OBSCURED IT, THEN ONLY VISIBLE
OCCASIONALLY

J NIL

K APPROX 260 DEG AZIMUTH, 45-50 DEG ELEVATION OBJECT WAS STATIONARY,
APPEARED TO GLOW. APPROXIMATE POSITION ESTIMATED OVER WENSLEY ALTA
BT

METEOR
CENTRE
NRC

DOPS

0500
OCT 31 08 07 10
E. S. I. P. 0 02 100
PROCESSED BY 48306 D-12

NOV 3 15 53

67/140
N67/041

O.P.I.

DOPS
NRC (meteor CEN)

RRHHVVVVVV PCA176 SCB123V NFA005 UU

RR RCCWC

DE RCCSNF 5 09/1507Z

R 091300Z NOV 67

FM CANDEFRAD FALCONBRIDGE

TO RCCWC/CANFORNED OPS

INFO RCCPGJ/ROYAL ASTRONOMICAL SOCIETY OF CANADA COLLEGE ST

TORONTO 2B ONTARIO

RCCWC/METEOR CENTRE NATIONAL RESEARCH COUNCIL OTTAWA 2 ONTARIO

BT

UNCLAS CES556

A 071600Z

B CLOUDY

C MCRAE LAKE

D ONE

E VERY BRIGHT

F ALUMINIUM

G ONION SHAPE

H STATIONARY 5-10 MIN

J NA

K NORTH OF LASALLE NEAR FALCONBRIDGE ROAD

L THIS OBSERVER FIGURES UFOS ARE MADE OF CLEAR PLASTIC AND CAN

ONLY BE SEEN WHEN SUN HITS IT AT AN ANGLE

PAGE 2 RCCSNF 5 UNCLAS

M LR SCOVILLE 545 LORNE STREET PH674-4730

BT

174

67/141
N67/042

NNNNVV PC2348 SC2256VVVV NFA218 UU

RR RCCVC

DE RCCSNF 18 09/2024Z

R 092000Z NOV 67

FM CANDEFRAD FALCONERIDGE

TO RCCVC/CANFORCED OPS

INFO RCCPGJ/ROYAL ASTRONOMICAL SOCIETY OF CANADA 252 COLLEGE ST
TORONTO 2B ONTARIO

RCCVC/METEOR CENTRE NATIONAL RESEARCH COUNCIL OTTAWA 2 ONTARIO

BT

UNCLAS CES557

A 080830Z NOV

B CLEAR

C HANMER ONTARIO

D SINGLE

E BRIGHT AS A LIGHT

F WHITE AND BLUE

G TRIANGULAR

H 2 MINUTES

J SILENT

K JUST ABOVE POWER LINES

L SEEMED TO BE TAKING JUICE FROM HIGH POWER WIRES. THE HOUSE LIGHTS
WENT OUT UNTIL THE UFO DISAPPEARED. BOBBED SLIGHTLY FROM SIDE TO

PAGE 2 RCCSNF 18 UNCLAS

SIDE AND UP AND DOWN WHILE HOVERING OVER WIRES. WHEN IT DEPARTED IT
FLEW STRAIGHT AWAY AT AMAZING SPEED. OBSERVER ABOUT 2 BLOCKS
DISTANCE FROM OBJECT.

M MR A RAYWORTH, HANMER, ONTARIO

BT

108

Nov 3 23 45 '67 DOPS

O.P.I.

NRC

67/142
N67/043

MMNVVV PCA176 SCA133 NFA908 UU 10 32 01

RR RCCWC

DE RCCSNF 8 10/1529Z

O.P.L.

DOPS (3)
NRC (meteor cen)

R 101455Z NOV 67

FM CANDEFRAD FALCONBRIDGE

TO RCCWC/CANFORCED OPS

INFO RCCPGJ/ROYAL ASTRONOMICAL SOCIETY OF CANADA COLLEGE STREET

TORONTO 2B ONTARIO

RCCWC/METEOR CENTRE NATIONAL RESEARCH COUNCIL OTTAWA 2 ONTARIO

BT

UNCLAS CES558

A 100930Z

B OVERCASE

C NORTH EAST OF SUDBURY

D FLICKERING LIGHT AS IT MOVED ALONG HIGHWAY

E THREE TIMES THE SIZE OF A STAR AND AS BRIGHT

F GREEN AND WHITE

G ROUND

H 30 MINS VERY HIGH OUT OF SIGHT

J NIL

K 10 DEGREES ELEVATION

L NIL

M MR ROSSET AND MR MCIVOR CITY POLICE

BT

1/21

67/1143
67/1044

NOV 10 57

FOA128 SCAOSSNIAQCS

NOV 15/1957

1513 NOV 57

RETRAC FALCONER

FOURTH/CANADIAN

ROYAL ASTRONOMICAL SOCIETY OF CANADA, COLLIER ST.,

OTTAWA 2B, ONTARIO

TELETYPE CENTRE, NATIONAL RESEARCH COUNCIL, OTTAWA 2 ONTARIO

NOV 15 1957

NOV 15 NOV

SECRET

SECRET

SECRET

SECRET

SECRET

SECRET

SECRET

TO: MONTREAL

FROM:

OLIVIER FORTIN 1714 LASALLE BLVD PHONE 566-1567 RICH BOULET 675

PHONE 566-3600

MESSAGE FORM

FOR COMMEN/SIGNALS USE

FILE

NUMBER

NOV 18 97

671144

11671045

PRECEDENCE - ACTION ROUTINE	PRECEDENCE - INFO DEFERRED	DATE - TIME GROUP 151250Z	MESSAGE INSTRUCTIONS
FROM CANFORCEHED		PREFIX GR	
TO		SECURITY CLASSIFICATION	
INFO		ORIGINATOR'S NUMBER	

UFO REPORT:
 QUEBEC AIR FLIGHT 650 A DC3. AIRCREW SIGHTED AN OBJECT
 END OF RUNWAY 14 AT SEPT ISLES PQ. OBJECT VERY BRIGHT;
 LARGER THAN A STAR. STATIONARY. 060 DEGREES BASE LEG
 VARIABLE TWO O'CLOCK FROM AIRCRAFT POSITION. ALTITUDE
 UNKNOWN. SIGHTED 150746Z. WEATHER CLEAR NO FURTHER
 INFORMATION. THIS REPORT WAS RECEIVED FROM THE CHIEF
 CONTROLLER AT 41ST AT 150920Z. IT HAS ALSO BEEN LOGGED IN THIS
 FORMAT IN THE CHIEF CONTROLLER'S LOG AT 41ST. ENZYBZ

PAGE OF PAGES	REFERS TO MESSAGE		DRAFTER'S NAME		OFFICE	TEL.			
	CLASSIFIED YES <input type="checkbox"/> NO <input type="checkbox"/>								
FOR OPW'S USE	DATE	TIME	SYSTEM	OPERATOR	DATE	TIME	SYSTEM	OPERATOR	RELEASING OFFICER'S SIGNATURE
R					D				

FORM 908
7830-21-002-1008

COPY 1

NNNNVV PCA143 SCA079NFA005

RR RCCWC

DE RCCSNY 5 16/1401Z

R 161300Z NOV 67

FM CANDEFRAD FALCONBRIDGE
TO RCCWC/CANFORCED OPS

INFO RCCPGJ/ROYAL ASTRONOMICAL SOCIETY OF CANADA COLLEGE STREET
TORONTO 2B ONTARIO
RCCWC/METEOR CENTRE NATIONAL RESEARCH COUNCIL OTTAWA 2. ONT

BT
UNCLAS CES569

A 160530Z

B CLEAR

C SKEAD

D ONE

E BRIGHTER THAN A STAR

F CHANGING BLUE RED GREEN

G BIGGER THAN A STAR

H 15 MINUTES

J NIL

K 30 DEGREES MOVING SOUTH TO EAST

L FOUR OBSERVERS

M JUDY MERCER SKEAD ROAD

NOV 17 1967
UU

NOV 15 13 43 '67

67/143

#123
N67/046

O.P.I.

Dope
NRC

PAGE 2 RCCSNF 5 UNCLAS

N67/047

A 160530Z

B CLEAR
C DOWLING

D NIL

E LIKE A STAR

F RED BLUEISH GREENISH ORANGE

G SMALL

H SLOW MOVEMENT

J NIL

K OVER SUDBURY SMOKE STACKS

L NIL

M DAVID ODUMSAWIM RR3 CHELMSFORD PHONE 555-2192

A 160545Z

B CLEAR

C CARSON ONT

D TWO

E BRIGHTER THAN A STAR

N CHANGING GREEN RED BLUE

G BIGGER THAN A STAR

H 20 MINUTES

N67/048

PAGE 3 RCCSNF 5 UNCLAS

J NIL

K MOVING 15 TO 25 DEGREES ELEVATION

L MOVING SOUTH TO SOUTH WEST OF CARSON

M MRS LAVIERE 92 FALCON STREET CARSON ONTARIO

BT /D

VV AVB092 UU

RR RCCVC

RR RCCBNC 17 20/2205Z

R 201819Z NOV 67

FM RECRUIT LONDON

TO CANFORCENED

BT

UNCLAS YLN 313 FOR CFOC

FIREBALL AND METEORITE OBSERVATIONS.

A. 161000Z OCT

B. CLEAR DAWN JUST BREAKING

C. EIGHT MILES NORTH OF WOODSTOWN

D. NO BURSTS OBSERVED

E. VERY BRIGHT

F. FRONT HALF ALUMINUM BACK HALF ENGULFED IN FLAME

AND SMOKE LEAVING 600 FOOT TRAIL

G. SHAPED LIKE A CURLING STONE

H. APPROX 2 MIN

J. NO SOUND HEARD

K. APPEARED FROM BEHIND A BUSH CLIMING AT A FORTY-FIVE DEGREE ANGLE

L. OBJECT FLYING EAST

M. ALTHOUGH SIGHTED 16 OCT THIS SIGHTING ONLY REPORTED 17 NOV BY

A CIVILIAN TO THIS UNIT

BT

NOV 22 1967

671151

14671049

NOV 20 22 39 '67

O.P.I.

~~SECRET~~
METEOR CENTRE
NRC

NOV 20 23 46 '67
OPERATIONS CENTRE

18

67/152
1167/050

NNNNVV IC

PRIORITY

007NVA005VVA005VVA005

UU

CFOC

PP RCCWC

DE RCWVC 3 20/0119Z

P 200100Z NOV 67

FM RCC VANCOUVER

TO CANFORCENED

BT

UNCLAS ATO454

FOR CFOC, UFO REPORT

A 19 NOV 1700Z

B CLEAR LIGHT SCATTERED, HIGH CLOUD, VR 300 LIGHT SCATTERED

VIS 40 283/38/351036/03/036/CI 1

C JOHN TAIT 14675, 109A AVE, NORTH SURRY BC.

D IN FRONT OF HOME,

E DAUGHTER GAIL TAIT

F FLASH OF LIGHT IN SKY, LATER TURNING TO A FLASHING LIGHT,

HOVERING DIRECTLY ABOVE, MUCH HIGHER THAN CLOUD.

G APPROXIMATELY 5 MIN.

H CALLED AT 2300Z SIGHTED 5 OBJECTS LIKE ROCKETS, ALL WITH SWEPT BACK

TYPE WING, NO COLOR DISTINGUISHABLE. SAME AREA EXTREMELY HIGH.

BT

OPERATIONS CENTRE
NOV 20 12 02 PM '67

130

N67/051

67 11 20 U.F.O. FIREBALL REPORT 67/149 *

YEAR MONTH DAY 15 15 EST OBSERVER MRS. JOHN A. LUCAS

WEATHER SOME CLOUD ADDRESS 821 SPAINLAND DRIVE OTTAWA

LOCATION OF OBSERVER WHEN FIREBALL SEEN in ON HWY 4A between FINCH + CHESTERVILLE

LAT [] LONG [] BURSTS [] LUMINOSITY [] COLOUR []

Had driven thru forest + out into clear interval. M. fireball, some shape, white and above darker one. Watched it. It changed to long and moved off quickly to SW. Started to get lower and then disappeared from view slightly. I left by 20/11/67. U.F.O. started telephone. [] RELIABILITY [] REPORTER []

N 67 / 051

I suggested following explanation:
When I was in driving and unable to
watch cloud continuously. At one point
when she looked back up at the sky
she had lost sight of the original
small white cloud and her eye was
caught by the forming vapour trail
of a high flying jet. That is, the vapour
trail was just beginning and was of
a similar size and colour to her original
little cloud. The elongation and motion
was simply the combination of the
circumstances of the jet, the vapour
trail and its less rapid diffusion and
disappearance at the rear end of the vapour
trail.

SKETCH

HERE

SIGHT ALONG THIS EDGE

OVERHEAD

MAR. 104 METEOR CENTRE
NATIONAL RESEARCH COUNCIL
OTTAWA 2, ONTARIO

NOV 22 '67

67/153

N67/052

NOV 21 14 50 '67

Mail ③

SOPS ③

VV PCA179SCA117VVV

NFA006 P UU

RR RCCWC

DE RCCSNF 6 21/1324Z

R 211300Z NOV 67

FM CANDEFRAD FALCONBRIDGE

TO RCCWC/CANFORCED OPS ✓

INFO RCCPGJ/ROYAL ASTRONOMICAL SOCIETY OF CANADA, COLLEGE ST., TORONTO 2B, ONTARIO

RCCWC/METEOR CENTRE, NATIONAL RESEARCH COUNCIL, OTTAWA 2 ONTARIO ✓

BT

UNCLAS CES567

(A) 210150Z

(B) OVERCAST

(C) COPPERCLIFF ONT

(D) ONE OBJECT

(E) VERY BRIGHT NO SHADOWS

(F) SPOT LIKE BRIGHT RED LIGHT TWIRLING TURNING TO WHITE LIGHT

(G) LARGER THAN A STAR SMALLER THAN THE MOON OVAL SHAPE

(H) FIFTEEN MINUTES

(J) NO

(K) 45 DEGREES ABOVE HORIZON

(L) NIL

(M) NANCY SCHILIKIE 45 STERPENTIN ST. COPPERCLIFF ONT

BT


61

N68 / 053

67 11 21 00 15			FIREBALL REPORT		67 1129	*
YEAR	MONTH	DAY	U.F. CASE NO.			
06	15	EST	E. ATRAGH	11671053		
HOUR	MINUTE	TIME ZONE	OBSERVER			
LIGHT CLOUD 7019			ADDRESS N.A.F. V. 66; UPLANDS			
WEATHER			53401			
LOCATION OF OBSERVER WHEN FIREBALL SEEN						
N.A.F. V 66						
UPLANDS						
LAT			BURSTS			
LONG			C. BRIGHTEST STARS			
			LUMINOSITY			
			WHITE (YELLOWISH)			
			COLOUR			
			POINT (SOMETHING TRAINING)			
			FORM			
			10 MINUTES			
			DURATION			
			NONE			
			SOUNDS			
			POSITION IN SKY			
			ELEVATION			
			BEARING			
			DATE 22/11/67			
			RELIABILITY Good			
			PLACE Telephone			
			REPORTER BAZ			

SAW ONE LIGHT ABOVE CLOUD MOVING WEST TO EAST CHANGED TO NE. FRICKERING. NO STARS VISIBLE. NORTH, 45°

N68 / 053



67/156
N67/054

NOV 29 15 27 '67

NNNN

O.P.I.

Diops

NOV 29 15 11 '67
D OPS 0
CENT OPERATIONS SECTION

VV PCA188 SCA077 NFA006 UU

RR RCCWC

DE RCCSNF 6 29/1427Z

R 291300Z NOV 67

FM CANDEFRAD FALCONBRIDGE

TO RCCWC/CANFORCED OPS

INFO RCCPGJ/ROYAL ASTRONOMICAL SOCIETY OF CANADA COLLEGE ST TORONTO 2B

RCCWC/METEOR CENTRE NATIONAL RESEARCH COUNCIL OTTAWA 2

BT

UNCLAS CES569

PART Q

A 282230Z

B CLEAR

C LAKE SHORE DRIVE

D ONE OR TWO

E TWICE AS LARGE AS A STAR

F SILVER RED GREEN BLUE

G TRIANGLE

H TWENTY MINUTES

J NO

K HIGH, A/C HEIGHT

L NIL

M MRS KIRBY FALCONBRIDGE

PART 2

PAGE 2 RCCENF 6 UNCLAS

A 282250Z

B CLEAR

C FROOD ROAD SUDBURY TO FROOD

D ONE OBJECT

E VERY BRIGHT

F RED BLUE GREEN WHITE

G LIGHTS TO BRIGHT TO SEE SHAPE

H TEN MINUTES

J NIL

K MOVING UP AND DOWN POWER LINES BETWEEN FROOD AND STOBIE

L NIL

M MR MACLENNA 467 BURTON ST SUDBURY

57/157

V47/055

PART 3

57/153

NOV 20 1957

57/153
N67/056

A 290330Z NOV

B CLEAR

C NEW SUDBURY KINCLSEY COURT

D NORTH EAST TO SOUTH WEST

E VERY BRIGHT

F RED AND WHITE

G NIL

NOV 20 1957

PAGE 3 RCCSNF 6 UNCLAS

H FIFTEEN MINUTES

J NIL

K IN AREA

L VERY LOW

M MR DESJARDIN 1530 KINGSLEY COURT SUDBURY

Cloudy with a few snow intervals today and Thursday. A few showers both days...

Published At British Columbia's Inland Capital And Circulating Throughout The Richest Industrial Area Of The Interior



For News, Canada and Commonwealth

SEVENTH YEAR, NO. 8

TRAIL, B.C. WEDNESDAY, JANUARY 10, 1956

Not More Than 10c Daily

Established, 1895

CELGAR PICKETS WITHDRAW



MORE THAN FOUR INCHES OF SNOW fell in downtown Trail Tuesday night, giving the city public works crews the greatest snow clearing problem...

in the downtown area has been piled up in wind for removal at a later date. Figures released in council committee recently showed that it was considerably more expensive to remove the windrows to let the snow melt away.

Kierans Tosses In Hat

MONTREAL (CP) — Eric Kierans tossed his hat into the ring for the Canadian prime ministership Tuesday night with a ringing call for change and a promise for a "new federalism."

Province Boycotts Meeting Pickets Line Up

VICTORIA (CP) — British Columbia will not be represented at a federal-provincial conference on finances which opens in Ottawa today and Attorney General Bonner Tuesday questioned whether the meeting is necessary.

By CHRIS WILSON, News Editor CASTLEGAR — Columbia Cellulose's Castlegar sawmill will be back in action Jan. 15, a company spokesman said today. Pickets in front of the mill were taken away Tuesday afternoon, permitting the first maintenance men to start preparatory work on the mill which has been still for nearly four months.

Condition Critical But Getting Better

STANFORD, Calif. (AP) — The world's fourth heart transplant patient, Mike Kasper, was able to sit up and stangle his legs over the edge of his bed at Stanford Medical Center today, doctors said.

Pileup Blocks Highway

HOPE (CP) — A chain reaction pileup caused by heavy ice blocked the Hope-Princeton highway in southwestern B.C. for more than five hours this morning.

Patient Is Dead

NEW YORK (AP) — A 2-year-old boy who had been hospitalized for a heart operation died Tuesday at the age of 23 months, the hospital said.

Sixteen Escape Gallows

OTTAWA (CP) — Sixteen convicted murderers have escaped the gallows as a result of a cabinet decision to commute all outstanding death sentences in Canada by the implementation of the 1956-57 Parliament's commutation of a new law to limit the death penalty for murder to killers of police officers and prison guards for a five-year trial period.

Ex-Trail Man's Sentence Commuted To Life Imprisonment Under New Law

OTTAWA (CP) — Sixteen convicted murderers have escaped the gallows as a result of a cabinet decision to commute all outstanding death sentences in Canada by the implementation of the 1956-57 Parliament's commutation of a new law to limit the death penalty for murder to killers of police officers and prison guards for a five-year trial period.

OTTAWA (CP) — Sixteen convicted murderers have escaped the gallows as a result of a cabinet decision to commute all outstanding death sentences in Canada by the implementation of the 1956-57 Parliament's commutation of a new law to limit the death penalty for murder to killers of police officers and prison guards for a five-year trial period.

Australia's P.M. Gorton Sworn In

CANBERRA (AP) — John Gorton was sworn in as prime minister of Australia today, 48 days after Prime Minister Harold Holt disappeared in the sea, and at least two new members of parliament were elected Tuesday in a by-election.

Most Rugged Area Visited

Seventh And Last Surveyor Lands On Moon Surface



PASADENA, Calif. (AP) — The lunar exploration program today applied to have taken a major step forward thanks to the successful near bulletproof landing of Surveyor VII on the moon.

Surveyor VII made an almost perfect landing on the moon's surface at 11:05 a.m. Sunday, after a 28-day voyage from Earth.

Surveyor VII made an almost perfect landing on the moon's surface at 11:05 a.m. Sunday, after a 28-day voyage from Earth. The probe is expected to operate for at least 14 days.

"Just Like That My Mind Went To Kill People"

Prairie Shooting Story Told In Court By Recorded Voice Of Accused Man

BATTLEFORD, Sask. (CP) — A recorded account of the shooting of nine members of one family was heard Tuesday in the Crown court as evidence in the murder trial of Victor Herman Hoffman.

headquarters the night of Aug. 18, shortly after Hoffman was picked up at the family farm on a road northwest of the Peterson farm.

The recording, similar to the Peterson road earlier in the trial, was played to the jury by Mr. W. P. Peterson, a Crown witness.

know where my head is... Before the Crown's case closed, the MP witness presented Sgt. George Moore, a witness at the Peterson farm, as the man who had the Hoffman farm last night.

KODAK SAFETY FILM 88

671177
N671057

Mysterious Object In Sky Over Nelson Area

NELSON—A mysterious, fiery object appeared suddenly over Nelson at the weekend, then vanished to the south as it flew on a north to south track.

The unidentified flying object was described variously as an "orange ball" with orange sparks appearing to drop from it, and as a "UFO with sparks" falling away from it.

Some of the first to see it were members of the O. Schleiermacher family, who said it was visible twice as it appeared through gaps in a partial cloud of cover over Nelson.

The reports came from residents on Kootenay Lake's north shore.

Mrs. Schleiermacher said they

watched it during a two to three-minute period.

She said, "It seemed to come just over the top of the mountain (500-foot Nelson or Elephant Mountain) and it was very low."

"There was no noise and it looked at first like a helicopter on fire with sparks falling from it."

Other residents, including motorists, reported seeing the UFO.

RCMP said they had received no reports on the object.

Bob McAllister of Rossland, an astronomer, told The Times at the weekend that from his investigation into the report the object seemed to be a fireball.

Trail Times, Jan. 2, 1962

UFOs May Be Work Of Children

NELSON—Several UFOs have been plaguing the Nelson area.

Mrs. Marilyn Horser of Nelson together with other Nelson residents reported seeing four of the objects Friday evening hovering over Elephant Mountain.

She said she gazed in disbelief as the UFOs zig-zagged over the sky. It seems all they saw were lights.

The UFOs which have been appearing in the same area in Nelson for the past three nights are being investigated by the RCMP.

A Glenmerry resident told The Times this morning that her son last night saw what he described as a "flying saucer" over Glenmerry. It was flying towards the moon, and was a very bright red color. It was apparently flying low, and as it approached the moon broke in a burst of speed and flew over the mountains above Glenmerry.

A local astronomer said he has been speaking to a number of people about the UFOs and as yet has not come to a positive conclusion. He says he believes they must be the work of some pranksters who think they have something going.

The Province, Jan. 4, 1962

He COULD believe in UFOs

WOLFVILLE, N.S. (CP) — Rupert H. MacNeill, geology professor at Acadia University here, says reports of unidentified flying objects are not merely figments of the imagination and the number of reports he had received has increased since his recent appointment to the National Research Council's meteorite committee.

"When you see these things and they are described, they are just not imagination," he said.

He added that the objects sighted usually fall into two categories — rounded balls of fire and elongated, torpedo-shaped objects.

He said it is possible some sightings are pieces of rockets or satellites shot into space from earth, but not all.

"Some of it might be, but not so much of it as seen by so many people. In any case, this material would not come down and just hover; it would wham right in and probably burn up by extreme friction before it came down to our atmosphere."

Statements like these do not help the situation

Hoax Over

Boys Confess To Nelson UFO Scare

NELSON — A Nelson boy and his brother have confessed they started Nelson's UFO scare here recently.

The boys, not identified, were residents of the North Shore residential area across Kootenay Lake's West Arm from Nelson, where the reports came a little over a week ago.

The boys said they had sent up light plastic dry cleaner bags with 16 birthday candles attached to straws and floated them into the air.

The balloons were made by fastening four straws together in the shape of a cross which was taped to the plastic bag.

The lighted candles filled the bags with hot air, causing it to rise. The candles gave a weird glow from a height.

The boys said they had started the project as a serious exper-

iment but when they heard a hot air balloon had been mistaken for a UFO, they decided to set off balloons at opportune times, such as the five o'clock traffic rush hour.

The objects were reported at about 2 a.m. Friday and Saturday, a week ago, causing residents and motorists some apprehension. Newsman and radio offices were called for information and RCMP investigated the incidents.

Pip Chief R. S. Owens said the balloons could conceivably cause no danger. If one exploded from over inflation it might catch fire, burning the person handling it. It might also land somewhere and cause a fire.

The children's parents had arranged that the experiments be stopped.

TRAIL TIMES, Jan. 7, 1962

R. D. McAllister
Rossland, B.C.

Jan. 10/62

ROBERT D. McALLISTER, P. ENG. 15

P. O. Box 399
Rossland, B. C.

Jan 10/67

Meteor Centre
NRC, Ottawa

Dear Sir:

The attached newspaper clippings
tell the story of the "fireball" which
I reported to you last week.

UFO's began popping up all
over the district!

Yours truly,

R. D. McAllister

FIERY OBJECT STARTLES NORTH SHORE RESIDENTS

Netson Daily News, Dec. 30, 1967, N671051

A mysterious, fiery object appeared suddenly from behind Nelson (Elphinston) Mountain Friday evening and set North Shore residents talking of "reconnaissance craft" from a distant planet.

The UFO (Unidentified Flying Object) was spotted by 12-year-old Frank Schleiermacher while he was in the driveway of his parents' house across the lake at about 5 p.m.

"I saw a bright, whitish color with a small beam coming out of the top," he said. "The beam was going back and forth and little particles were falling from the bottom of it."

The mystery object disappeared behind a cloud and Frank ran indoors to call his mother and aunt.

The UFO became visible again through a gap in the clouds and together with her sister-in-law and son, Mrs. Schleiermacher watched in awe "for two or three minutes."

"I don't know what it was," she said later. "It seemed to come just over the top of the mountain and it was very low. There was no noise and it looked at first like a helicopter on fire with sparks falling down from it."

The UFO came up over the mountain in the vicinity of the new CBC-TV tower.

Apart from the Schleiermachers, many other people spotted it and several drivers

along the North Shore road halted their vehicles to get a better look.

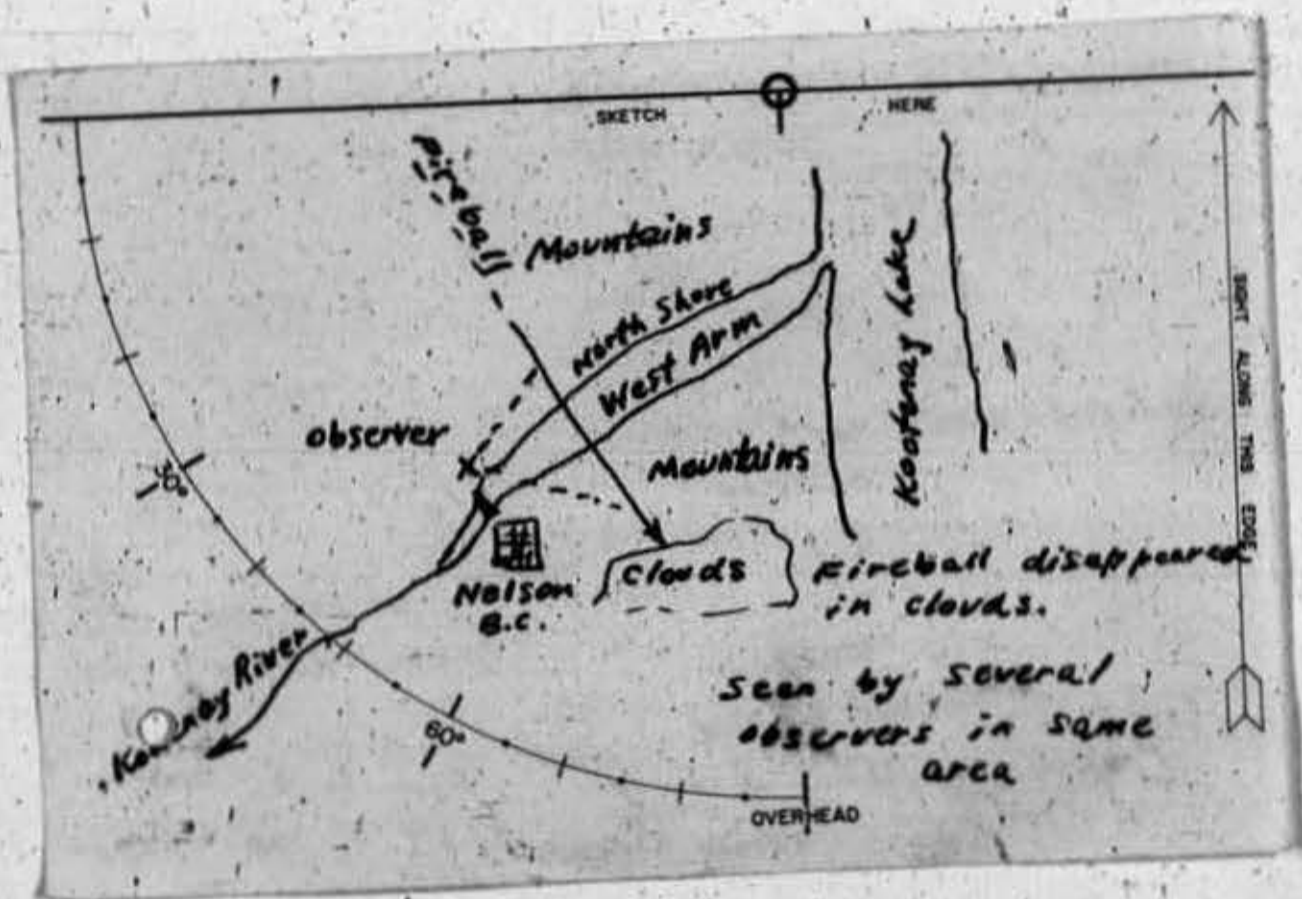
The object headed south across the lake, often being lost to sight behind the low cloud base, and finally disappeared from view.

The theory that it may have been a helicopter or aircraft in

trouble was dispelled when Air-Sea Rescue officials in Vancouver said they had received no reports of aircraft in difficulties or of any unusual sightings.

RCMP said they had received no reports and had no knowledge of what the UFO might have been.

PHOTO BY [unclear] FOR THE [unclear]



69177 *

6712300035

1967 Dec. 29
 YEAR MONTH DAY

4:55 PM PST
 HOUR MINUTE TIME ZONE

WINDY

LOCATION OF OBSERVER WHEN FIREBALL SEEN
 North shore
 Nelson, B.C.

69177
 OBSERVER Frank Schleiermacher age 12
 ADDRESS North Shore,
 Nelson, B.C.

BURSTS

LUMINOSITY

COLOUR orange

FORM ball, with sparks falling down

DURATION .2-3 minutes

SOUNDS none

POSITION IN SKY

BEGIN		
END	70°	SE
	ELEVATION	BEARING

DATE Dec. 30/67
 PLACE Rosland, B.C.

RELIABILITY ?
 REPORTER R.D. McAllister

49° 31' LAT 117° 17' LONG

SEE FILE

UFO explained in children's park.

167/052

Plantagenet Ont

June 19/67

National Research Council
Ottawa Ont

Sir:

I am enclosing a sample of material which came from the atmosphere some miles and fell in a shiny mass the size of a golf ball approximately. It caught my eye shining in the sun and when I caught it, it fell apart into thousands of pieces of metal as enclosed. They seemed to possess magnetic properties, and I was wondering if these were remnants or parts of the magnetic needles which were sent up by the Americans some time ago. Maybe I'm mistaken but I would like to know what they are and they descended from the atmosphere.

Yours truly

JW McLaughlin

Reply to
M4-M15

FILE NO.	M4-M15-5
ENCL.	1
FILE WITH	1
DIR. TO	
INDEXED BY	
REFS	
FILED BY	

N67/058

23 June, 1967

Mr. J. W. McCormick
Plantagenet
Ontario

Dear Mr. McCormick:

The substance which you sent to us consists of strips of metal-coated plastic. It has the property that a large cloud of it in the air is a good reflector of radar waves. If dropped by aircraft it will confuse radars and hide them from observation. It comes in small balls that normally break apart when dropped from an airplane. It appears that you caught a piece which had not broken up.

During world war II it came to be called "window" or "chaff".

Yours sincerely,

PAV

Bruce A. DeLoach
Upper Atmosphere Research

BAH:apu

NRC

JUN 23 1967

RECEIVED

N67/059

Dr. R. S. Rettie
Chief,
Space Research Facilities Branch,
N.R.C.
Montreal Rebr,
Ottawa Ont.

778 Turin Rd.
Ottawa 8, Ont.
July 27, 1967

FILE	
ENCL.	# 34
DIR TO	
INDEXED BY	
MAIN FILE	

Dear Dr. Rettie:

An interesting story concerning a UFO was related to me recently by a technician at our Forest Products Laboratory in Ottawa. You may have received other information about this sighting but I believe you may be interested in the version.

Our technician had obtained this information directly from the person who had made the sighting. Saturday evening, June 3, 1967, our technician was with friends in a cottage beside Lake Pepissing after a day of fishing on the lake. A local resident, Mr. Arcand, had the job of checking the buoy lights at rocky outcrops or islands in the water. He entered the cottage at about 11:45 PM in an agitated state and described seeing an object or lights on the water between two islands while he was making his rounds in a boat. This sighting apparently took place near Oak Island.

He noticed two greenish lights which appeared to be about seven feet apart and a white light between and a little to the back of the other two lights. He approached the lights believing that people in a boat might be in trouble and got to within about 100 feet. At this point the lights or object suddenly rose from the water with a "whoosh" and vanished into the night sky. At this time he was aware of a peculiar odour quite unlike that of gasoline or

any other odour he had encountered before. He believed that he had seen these lights for about 25 to 30 seconds.

Later the technician and others on the fishing trip heard that two boys reported being startled by a brilliant white light which flashed down from the sky about 10 P.M. on Saturday June 3, 1967 as they were fishing on the lake. The father of one of the boys assured them that they probably just saw a meteor or meteorite.

This might be a promising sighting to investigate

Yours sincerely

J. F. Shields



Dr R. S. Rethe

Space Research
N. R. C.

Ottawa

172



N67/060

Oct. 1967

See page 2
Sighting

N66/67

SEPT 1967
Near D.W. Kestee

This is information regarding
U.F.O. that I thought should be
reported. I am not signing this as
I wish to be unknown, but on
Oct 25, 1966 around 10:30 pm I
saw the following object in a
certain area. It resembled to
wedding bands of light.  and
was quite low. After watching it
for awhile it put on two rows
of red lights.  each light
was about the size of an egg. Then
they went out and the white
light bands reappeared. It
floated down earthward
& all was darkness for awhile
until it reappeared coming
from the ground, then it
hovered over the town
of Douglas for a long time

gradually moving away & going
 into a cloud of mist which it
 seemed to form about itself.

Now in Sept. 1967 my neighbours
 saw 3. in the same area.

^(1 made sound)
 Around 9.30 p.m. They hung
 around for a couple of
 hours. On October 8 around

11 p.m. I thought it was
 a man walking up the
 railroad track with a
 flashlight, but a car came
 along & the object which
 I thought was someone
 walking rose floated
 away across a field,
 not high but only light
 visible (no sound) then
 it backed up & back into
 the location the others

were observed. It seemed to be on
 This location is along the
 C. N.R. track west of

Langley Station between the
 1st & 2nd crossing but
 they always seem to be
 just a little east of the
 1st Crossing. We were
 wondering why do they
 always come to that
 particular area. Why
 do they always seem to
 go down around Brennan's
 Dam.

Part Douglas
 time EDT

ACK.

N67/061

REPORT FROM MR. ROSS CRAIK, KENTVILLE, ON A SIGHTING IN
KENTVILLE+ N.S.

The night before the Shag Harbour appearance, Mr. Craik reports seeing an orange, pulsating object for about 15 minutes over the Continental Can area of western Kentville. He reports this object to have changed colour from the Orange pulsating colour to a bluish colour when the object moved away. Several other ^{people} were in the area but no one seemed to have seen it, as far as we know. However, there was no sound from the object either. It appeared to be about the size of a pin-point of light from where Mr. Craik saw it, and he suggested it was about the size of the red obstruction light on the TV towers on the look-off. This would make it pin-point in size. He later called his friend, Ray Parr, who lives on Glenview Ave., and Mr. Parr made a tape of the conversation. This tape is available.

*Would seem to be
Oct 3, 1967*

1167/062

ACK

A description of an unusual flying phenomena given by Mr. Emerson Smith of Brooklyn, N. S.

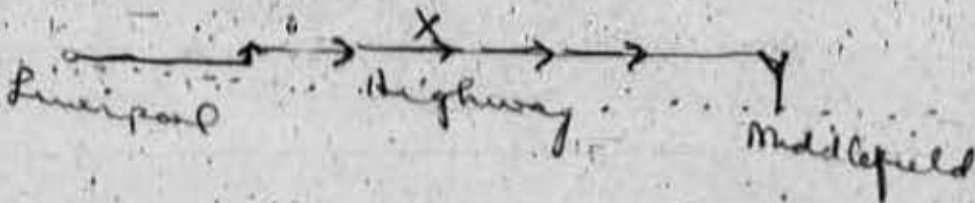
In October he, with two companions, was travelling west about 10:30 p.m. on a country road between Liverpool and Middlefield, parallel to the highway. This was a scenic drive along the Mersey River. The night was very clear and starlit. At the point marked X Mr. Smith and his friends sighted the object which he described to me as follows:

"It was large and orange-yellow, spherical like the moon or setting sun, and was surrounded by a paler halo of light. It was above the horizon about a distance ten times its diameter. It changed color from orange-yellow to yellow. We watched it for about ten minutes during which time it sank steadily towards the horizon, finally disappearing. The most remarkable thing was the streak of oblong light it left (like an eraser mark) for about a minute."

The account is particularly interesting to me because Mr. Smith has always believed that unidentified flying objects exist only in the imagination.

signed

Nancy Kempton
Middleton, N. S.
December 16, 1967



FLT. _____ A/C NO. _____ DATE _____

LEGS	1	2	3	4	5	6
FLT DECK SEATS OCC						
TTL PSGRS ON BOARD						
G.T.O.W.						
REVISED G.T.O.W.						
DC-8 % C of G MAC						
ZERO FUEL WEIGHT						

Position between 2 - 11 @ 12T.

LEG 1 ATTENTION CAPTAIN
 19:15
 19:19
 fire ball dark red violet, phosphorescent blue.

LEG 2 ATTENTION CAPTAIN
 19:21
 second fire ball - back started much smaller point of light expanded rapidly into large reddish mass
 (FIRST/OFFICER ON THE SPOT NOTES.)

LEG 3 ATTENTION CAPTAIN
 (RECEIVED OCT 13-67)
 massive fire ball approx 3-5 sec - change to violet then inconspicuous

LEG 4 ATTENTION CAPTAIN
 blue cloud after approx 15-20 seconds
 1-2 minutes later original object disappeared

LEG 5 ATTENTION CAPTAIN
 fire balls - now whitish blue cloud drifted off to the east.

LEG 6 ATTENTION CAPTAIN
 by 19:35 one glowing cloud appeared drifting eastward.



NOTE _____



NO 2



NOTE _____



NO 3



NOTE _____

Search for a 'Thing' SAT OCT 7th 1967

Well, what is it, or was it?

Canadian Press

SHELBURNE, N.S., Oct. 7

—Three pairs navy divers from Halifax were to join the underwater search today off nearby Shag Harbor for an unidentified flying object reported to have disappeared in the water there Wednesday night (OCT 4th).

A navy spokesman said last night the four-man navy diving team already there found no trace of the object during their noon-to-sunset

search yesterday.

The divers, searching in pairs in water 20-30 feet deep, reported good visibility and a fine, sandy sea bottom.

Meanwhile, in Ottawa, a spokesman for an RCAP department that checks out reports of unidentified flying objects said the department was "very interested" in the report from Shag Harbor.

"We get hundreds of reports every week," he said, "but the Shag Harbor incident is one of the few where

we might see something new."

Today's search was expected to start at 8 a.m.

A local resident who first saw the object called BUMP who arrived in time to see it floating and finally disappear beneath the water.

The navy spokesman said residents could not describe the shape of the object but said it was over 30 feet long and was dark with four white lights.

Pilot Officer Bob Ralph,
115 Portland Place,
Barnsbyfield, Quebec
697-3297 (MTL)

Flight 308-4th. Position : V300, 45 N.W. east of St. Jean.
Altitude : 12,000 ft. Outside air temp. 32nd plus 10.
Magnetic heading : 398 deg. Magnetic track : 281 deg.
True air speed 256 kts. Ground speed : 211 kts.

Time of observation : 19:15 EDT (checked clock)

Flying on top of layered cloud, well below us.

The Captain drew my attention to an unusual set of lights to the south. One large bright white light and 5 small ones. It looked like a large kite about 20 deg. above the horizon at 90 degs to the aircraft. While we were looking at this set of lights we saw a big fire ball that started as a very bright white light and grew into a large red ball. It then turned violet in color then light blue. We saw two of these. I checked the clock. The first one was at 19:19 EDT the second at 19:21. At 19:33 EDT one large pear shape cloud glowing pale blue was drifting slowly eastward.

F/O Bob Ralph who is presently training to become a Captain had written the basic flight information, time and position on a piece of paper. He also made a diagram at the time, photostat included.

NRC

ACK

Dorchester, Oct 14th 57

N671063

TO: National Investigations Committee
On Aerial Phenomena,
Washington, D.C.

National research Council,
Ottawa, Canada.

University of Colorado,
Colorado, U.S.A.

University of Toronto,
Toronto, Ont. Canada

FILE NO.	7860-4-1
EX. NO.	373
SEARCHED BY	PI
INDEXED BY	
DATE	

Gentlemen,

A friend of mine, a captain for Air Canada who knows I am interested in the study of U.F.O's and aerial phenomena told me about a very interesting sighting he and his crew had on the night of October 4th 1957.

Air Canada flight 305-4th was proceeding westbound on V 300 between Sherbrooke VOR, Québec and St Jean VOR, Québec, when their attention was drawn to a strange light in the distance, south of their position at 20 deg. elevation above the horizon. It was followed by two large explosions higher in the sky. Here is the actual description given to me by each crew member.

[REDACTED]

We were flying at 12,000 ft above a thin layer of cloud when my attention was drawn to a very bright light. A rather strange irregular rectangular bright light, bigger and brighter than surrounding stars. As I was telling the First Officer we saw a series of smaller lights behind and slightly separated that seemed to be forming a tail to the bright light. It looked like a kite in its general form. The time was about 19:15 EDT. The F/O and I watched this for a while, wondering what it was when higher in the sky and to the left there was a large irregular orange in color and circular in shape surrounded by

● dark blue ragged rim. This was very bright and bigger than the moon. It then became pale blue and turned into a bluish cloud. Approximately 40 secs later, a second explosion, the same in appearance but slightly higher and bigger took place. We watched in amazement as both huge orange clouds became blue and changed shape as they drifted slowly eastward. The whole thing lasted for 15 or 20 minutes. When we looked again for the fire like lights, they were gone, nothing left but the stars.

I had asked [redacted] on our first talk to draw me a diagram of what he had seen. This was on the 5th of Oct. On the 8th as I was sorting out this material I realized that it would be better to have three original diagrams, as a copy of this report was to go to three different places. I did not have the first diagram with me when I asked him to draw the others. Only after looking at all three did I realize it would be better if I sent a photostat of all three. You will notice that on the second and third diagram the position of the two fire balls, as [redacted] called them, is reversed. This might have a definite meaning to a trained investigator. [redacted]

[redacted] is unaware of this fact. I have known him for 14 years and he is not the type to go around making up stories. He also requested that I do not get him involved in any correspondence or telephone calls. If further information was required, it would have to come from me. I assured him that his request would be ~~requested~~ respected.


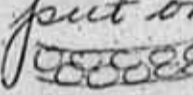
N66/67

ε N67/60

N67/064

Oct. 1967

See page 2
Sighting Oct 3, 1967
Dear Dr. Kettie

This is information regarding
U.F.O. that I thought should be
reported I am not signing this as
I wish to be unknown, but on
Oct 25 1966 around 10:30 pm I
saw the following object in a
certain area. It resembled to
wedding bands of light  and
was quite low after watching it
for awhile it put on two rows
of red lights  each light
was about the size of an egg. Then
they went out and the white
light bands reappeared. & it
floated down earthward.
& all was darkness for awhile
until it reappeared coming
from the ground, then it
hovered over the town
of Douglas for a long time

2
finally moving away & going
into a cloud of mist which it
seemed to form about itself.

New in Sept. 1967 my neighbours
saw 3. in the same area
(1 made sound).

Around 9.30 p.m. They hung
around for a couple of
hours. On October 8 around

11 p.m. I thought it was
a man walking up the
railroad track with a
flashlight, but a car came
along & the object which
I thought was someone
walking rose floated
away across a field,
not high but only light
visible (no sound) then
it backed up & back into
the location the others

were observed. It seemed to be

^{trouble & did not wish to be seen}
This location is along the

C. N.R. track west of

3
Langley Station between the
1st & 2nd crossing but
they always seem to be
just a little east of the
2nd crossing. We were
wondering why do they
always come to that
particular area. & Why
do they always seem to
go down around Brennans
Farm.

Paul Drayton D.S.
+ some CD



Mr R. S. Rethe

Space Research
N. R. C.

Ottawa

172

PAGE 3 RCCSGD 31 UNCLAS

SWELLED HARD. TWO WEEKS LATER I THOUGHT I WAS TAKING PNEUMONIA. MY CHEST OR RIBS IN FRONT GOT SORE. MY THROAT GOT SORE AND STILL IS. MY FOREHEAD GOT GREASY AND LATER SEEMED TO DRY UP. NOW MY EYES ARE SORE AND I HAD TO GET MY GLASSES CHANGED BUT THEY ARE STILL SORE. I REPORTED THIS TO THE RCMP AND THOUGHT THE AIR FORCE WOULD CONTACT ME AND I'D GET SOME HELP BUT HAVE HEARD NOTHING. I TRIED TO TALK TO MY DR AND HAVE ASKED HIM FOR PENICILLAN BUT HE REFUSED. I GUESS HE THINKS I'M NUTS. CAN YOU TELL ME ANYTHING ABOUT THE THING WHAT KIND OF RADIATION, ATOMIC, ELECTRO-MAGNETIC, SOLAR OR WHAT? WHAT MEDICATION? I WOULD LIKE TO TALK TO THE CREW ON THE PLANE THAT CHASED IT SOMETIME. ANY HELP YOU CAN GIVE I WILL GREATLY APPRECIATE.

G. 40 MINUTES

H. NO EXERCISES WERE HELD BY OUR BASE IN THAT AREA AT THE TIME SPECIFIED. A LETTER HAS BEEN SENT TO MR PUTNAM ACKNOWLEDGING RECEIPT OF HIS LETTER AND THE FORWARDING OF THE INFORMATION

BT

PAGE 2 RCCSGD 31 UNCLAS

MY HANDS WITH ONE EYE AND THEN THE OTHER. IT SEEMED AS I LOOKED AWAY FROM IT THAT I COULD NOT BELIEVE MY EYES AND IT WAS DIFFICULT TO VISUALIZE WHAT I HAD SEEN. IT FOLLOWED ALONG BESIDE AND AT THE REAR OF OUR TRAIN FROM JUST 1/4 MIL PAST WENTWORTH NEARLY TO WESTCHESTER AND THEN FOLLOWED THE TOP OF THE MOUNTAIN RANGE TOWARD THE WEST. AS IT DRIFTED AWAY FROM OUR TRAIN IT TIPPED TO A 45 DEGREE ANGLE, THE REAR TOP END TO THE LEFT AND LATER ROLLED ON TO 1/4 TURN SO THE FLAT SIDES WERE UP AND DOWN. SHORTLY, A JET FROM A HIGH ALTITUDE' CAME IN SIGHT. DIVING, AT THE SAME ANGLE THE DEMON WAS POSITIONED, AND DIRECTLY TOWARDS THE EXHAUST END OF THE UFO. THE UFO THEN LEVELLED OUT AND A THIN SHORT EXHAUST WAS SEEN FROM BEHIND IT UNTIL, IT TOOK ON THE SHAPE OF A CIGAR AND IT JUST LOOKED LIKE A CLOUD, WITH THE JET PLANE PURSUING IT. THE JET NEVER CAUGHT UP WITH IT AS FAR AS I COULD SEE WHEN THEY WENT OUT OF SIGHT (WE ARE NOT AT NAPPAN) TOWARD THE WEST AND TO THE LEFT OF THE SUN, TIME 350 PM AST. TWO MEN ON THE TRAIN WITNESSED THE QUOTE THING UNQUOTE. A SLEEPING CAR CONDUCTOR AND AN INSPECTOR FROM MONTREAL, I HAVE THEIR NAMES. ONE WEEK AFTER, THE HAIR ON THE BACK OF MY HANDS DISAPPEARED AND MY HANDS SEEMED TO WITHER UP SOME, THEY FELT FUNNY. MY EYES GOT SORE AND SEEMED

11
N67/062

NNNNVVVVVV PCA320B331VV GDA039 UU

PRIORITY

PP RCCWC

DE RCCSGD 31 14/1930Z

P 142000Z FEB 68

FM CANFORBASE CHATHAM

TO CANFORCEMED

BT

UNCLAS AQ36

FOR CFOC UFO REPORT

A. 25 OCT 1967 315 PM AST

B. UNKNOWN

C. MR RG PUTNAM BOX 23 BROOKFIELD COLCHESTER CO NS

D. ON A TRAIN

E. KNOWN BY MR PUTNAM (2WITNESSES)

F. MR PUTNAM'S LETTER STATES QUOTE - ON OCTOBER 25, 1967 315 PM
AST WHILE GOING FROM TRURO TO MONCTON ON THE QUOTE CABOT UNQUOTE
TRAIN, MY JOB BEING THE REAR BRAKEMAN OR FLAGMAN, I HAD THE
EXPERIENCE OF SEEING AT CLOSE RANGE A UFO. IT WAS AT THE SIDE OF THE
TRACK AND AT TREE TOP LEVEL. WHEN I FIRST LOOKED UP AT IT I THOUGHT
OF SOMETHING FALLING FROM THE SKY AS THERE WAS GREEN VAPOUR
COMING BILLOWING FROM THE TOP OF IT, (WHICH WAS THE EXHAUST END
WHEN IN FLIGHT). IT GAVE OFF A TERRIFIC RADIATION, AS I TRIED
TO LOOK AT IT I COVERED MY FACE WITH MY HANDS AND PEERED THROUGH

FEB 14 21 25 '68

D.P.L.

CFOC

90253
FEB 14 21 25 '68
COMM ONE

ACK.

Dec 22nd 1967

NG71066

Dear Sir:

I read in the paper where you would like to get reports of strange objects in the sky. Yesterday morning (Dec 21st) at five o'clock A.M. I happened to be up and looked out the window saw not very far off it seemed a big ball of light with a neck on top and a funnel shape on that. It stayed about three minutes then started to turn red then down to a pink & manoeuvre then went out like a light turned off. Don't know how long it was there before I saw it. I live in Highway about a mile from the main highway of New Minas turning up by White Spot in New Minas. The light was to the south very low. (over)

thought this might be some
help to you. it never moved stay
just in one place.

Miss Ethel Landrey

R. R. #3

Kentville

N. S.

Telephone 678-4535

U.A.R./N 68

FILE NO. Q01-058

NON - METEORITIC SIGHTING

NATIONAL RESEARCH COUNCIL

UAR/REED

UAR / N68 001-058

6814
N681001

ack
NNNN

mark

Dols

W PCA277 SCB330 NFA009 UU

RR RCCVC

DE RCCSNF 8 12/1643Z

R 121530Z JAN 68

FM CANDEFRAD FALCONBRIDGE

TO RCCVC/CANFORCEHD OPS -

INFO RCCPGJ/ROYAL ASTRONMICAL SOCIETY OF CANADA, COLLEGE ST.,
TORONTO 2B, ONT

RCCVC/METEOR CENTRE, NATIONAL RESEARCH COUNCIL, OTTAWA 2 ONT

BT

UNCLAS CES573

A 11/0130Z

B CLEAR

C HWY 69 VAL CARON

D NIL

E BRIGHTER THAN A STAR

F BLUISH GREEN

G VISCOUNT IN SIZE, AS LONG, BUT NOT THE SAME SHAPE, CIGAR SHAPE.

H HALF AN HOUR

J NO SOUND

K AT VAL VARON, MOVED PARALLEL TO RADAR STATION

L HOVERING IN SKY AT TIMES THEN IT WOULD MOVE

M MISS MARJORIE ELESKY 45 YOUNG ST CAPREOL ONT. PH 858-2451

BT

65

68-110 #1

N681002

NNNNVVVV PCA025SCA040NFA005 UU

FEB 5 15 44 '68

RR RCCWC

O.P.I.

DE RCCSNF 5 05/1345Z

DOPS (3)
NRC (3)

R 051330Z FEB 68

FM CANDEFRAD FALCONBRIDGE

TO RCCWC/CANFORCEHED OPS

INFO RCCPGJ/ROYAL ASTRONMICAL SOCIETY OF CANADA, COLLEGE ST.,
TORONTO 2B, ONT

RCCWC/METEOR CENTRE, NATIONAL RESEARCH COUNCIL, OTTAWA 2 ONT.

BT

UNCLAS CES054

A 03/0210Z

B CLOUDY

C MINNOW LAKE

D ONE

E NO SHADDOWS, NOT AS BRIGHT AS THE MOON

F RED CIRCLE, ONE BURST OF RED (STREAK LIKE)

G ROUND

H SIX MINUTES

J HUM

K ABOVE THE HORIZON

L SEEMED TO JUMP UP AND DOWN

M GLENN BASSO 96 WIFFRED ST. MINNOW LAKE

Oct
PAGE 2 RCCSNF 5 UNCLAS

A 03/0210Z

B CLOUDY, ALSO SMOKE IN AREA

C MINNOW LAKE LOOKING N.E.

D ONE OBJECT 3 BURSTS

E OVAL BRIGHT RED LITS UP CLOUDS IN AREA TO A RED COLOR

F BRIGHT RED

G OVAL

H SIX MINUTES

J BUZZING

K BELOW HORIZON

L NIL

M MARY LAMAY 2150 MILDRED ST. MINNOW LAKE (SHE SAW THE SAME THING AS GLENN BASSO WITH SIX OTHERS)

BT

68/10-42

N68/003

PRIORITY

FEB 20 68

*Meteor Centre
National Research Council
Ottawa 2, Ont.*

FEB 17 01 05 '68 68/18

VV ICA017PEAO100EA007 COB003 UU

PP RCCWC

DE RCEOC 2 17/0005Z

O.P.I.

N68/004

W. A. Warren

POR 162355Z FEB 68

FM RESCUE COORDINATION CENTRE HALIFAX

TO RCCWC/CANFORCED

INFO RCEPCU/DR. R.F. CORMIER, ST. FRANCIS XAVIER UNIVERSITY

ANTIGONI-SH, N.S.

RCCSCU/MR. WM. A. WARREN, 30 52ND AVENUE LACHINE, P.Q.

ZEN/CANMARCOM

BT

UNCLAS RCC 026

FOR CFOC. FIREBALL AND METEORITE OBSERVATIONS

CFMO OPERATIONS CENTRE
FEB 17 01 32 '68
0000

A 162255Z

B CLEAR

C 6425 CORR ST. HALIFAX

E BRIGHT STAR

F YELLOW

G SIZE OF REGULAR BRIGHT STAR

H 5 MINUTES

J NO SOUND HEARD

K MOVING IN A NORTH TO SOUTHWEST DIRECTION ON A ZIG ZAG COURSE

20 DEGREES FROM OVERHEAD IN THE WESTERN SKY

BT

N681005

METEORITE/UFO REPORT OF SIGHTING

ack

Date of sighting: 31 Dec 1967

Time of sighting: approx 10 a.m. (p.m.)

Condition of sky (clear, cloudy, haze, etc.) Clear

Location of observer (as precise as possible) Middletown, Queens Co., N.S.

Name of reporter Nancy Kempton (not sighted by N. Kempton)

Name and addresses of those observing: Helma Lowell Middletown, Forest Lowell, Raymond Selig

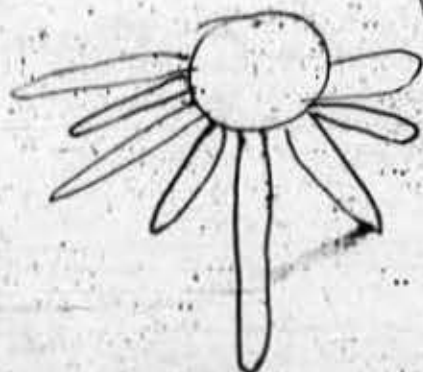
Description of sighting:

- 1. Shape - Spherical
2. Size (compared to a known object) Smaller than moon
3. Colour(s) (including any changes) Bright red to pale red
4. Altitude (in degrees above the horizon) (a) at first sighting Fairly high (b) at last sight Above trees
5. Movement: (a) direction it was going. Just lowering (b) speed (c) hovering (if any), height, duration, etc. Ten min. first time - one or two min. second time (d) any change in speed
6. Number of objects observed One
7. How long was it observed 10 first time and one or two min. later on
8. Description of any sounds heard ? (Observed over inside house)

- 9. Was the sighting seen (a) through a glass window Yes No (b) from a car Yes No (c) in the open Yes No - Large picture window

* Observers said they were too nervous to (Over) go outside to view it

10. Other information and narrative report.



Bright red,
paling, then
brightening

Lower ray (or appendage) was longer than others.

Finally, it disappeared like the turning out of a light. No motion, speed, blinking, or sound were observed, object was still.

Return to: Professor R. H. MacNeill
Acadia University
Wolfville, N. S.

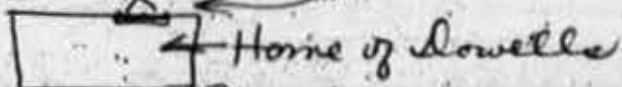
Reported by Fancy Kempton *
Address: Middlefield
Fredericton, N.S.

* not sighted, only reported by
(once, please)

Unfortunately, I myself did not see the object although it was in full view from my home had I been looking at that time.



Highway
Object was viewed from here.



Mr. Selig was a visiting neighbour at the home of the Dowells that evening.

W.
Object may have been a little farther to S with than in this sketch.

Another object was viewed near here in October (evening before incident in Shelburne harbour). This was yellow. Viewer was Mr. Emerson Smith of Brooklyn and two companions. The object was moonlike, changing color from deep yellow to pale near horizon, finally sinking out of sight and leaving afterglow viewed in the open.

Middlefield is directly under path of planes from Greenwood to Yarmouth, but perhaps this has no bearing on matter.

N. K.

3 AM Mrs. ^{Class} Forbes
Southview Ave

1th Jan 68
small / sunning
orange colour with
blue haze of
exhaust.

slow & stopped
(disintegration?)
at times there were
balls of fire
falling from
underneath

turned & came
toward house
~~observed from 3 to 4:30 AM~~
observed from 3 to 4:30 AM

Reflection on
windows.

Blue flashes then
falling "star balls",
from the bottom

~~nothing heard!~~
nothing heard!

Too scared to open
door.

Oct.

N 181406

Report received from Mrs. ^{Charles} ~~Carol~~ Forbes
Southview Avenue
Kentville, N. S.
relative to a sighting at 3 a.m., 7 January 1968.

She reported that the object she saw was orange in colour with a blue tinge on the bottom which resembled a series of exhausts coming from the bottom of the object. The object appeared to be approximately the size of the sun, but of course not as bright. The object moved in from the north, slowed and stopped, hovered for approximately an hour and a half over what would be, from her observation point, the Cornwallis River. She reported that it at times gave off "balls" of fire from the bottom part of it, which resembled what one might see from the exhaust of an engine when the carbon would be well burned and you would get a blue flame. Eventually, the object turned and came towards their house, at which time Mrs. Forbes headed for bed. She was asked why she did not call her husband to see this, but her answer was that it would probably have disappeared by the time he got there and he would have been somewhat annoyed at being disturbed. There were reflections on the windows and blue flashes from this object, with these so-called "star balls" falling from the bottom. She heard nothing and was, by her own admission, too scared to open the door to view it from that point. At one time she thought it might have the appearance of disintegrating, but it did not. These were the times, I presume, when there would be spurts of balls of fire falling "from underneath". All in all, a remarkable experience. I am attaching a copy of the rough notes I made on it when she phoned this sighting in.

DOPS 4-2
Interesting. However, there is
very little consistent data that can
be done. No further investigation
by do yellow copy passed to bsc.
25 Jan
UU JAN 22 22 15 '68
N681007
Op 4

VVVVVV PCA199 CPA052

FP RCCWC

DE RCCPCX 45 22/2210Z

PRIORITY/ROUTINE LBG JAN22 UNCLAS

CANFORCED

INFO

COMMISSIONER OTTAWA

K DIVISION EDMONTON

O.P.I. C.F.O.C.

JAN 22 22 15 '68
DOPS 0
CFHQ OPEL...

PRIORITY

①
L125 FOR CFOC UFO REPORT. UFO REPORTED SITED 2:30PM MST 20-1-68 BY
MADELINE (MRS GILBERT) HARTLEY OF CLAESHOLM ALBERTA. SKY CLEAR WITH
SUN SHINING. UFO SITED 2 1/2M SOUTH AND 2M EAST OF CLAESHOLM
OBJECT HOVERED APPROX 4' OFF GROUND DIRECTLY IN FRONT OF LARGE WINDOW
OF HOUSE FOR VERY FEW SECONDS THEN STREAKED OFF IN NORTHERLY
DIRECTION AND AT 80 DEGREE ANGLE UPWARDS. NO SHAPE DETERMINABLE
NOT SIGHTED BY ANYONE ELSE

RCMP LETHBRIDGE S/DIV

BT

N 68/008

PRIORITY

JAN 28 09 36 '68

O.P.I.

JAN 28 07:03:00
DOPS 0
REMO OPERA... CENTRE

VV PCA017 CPA006 UU

PP RCCWC

IE RCCPC 6 28/0507Z

37 OTT JAN27

FOLLOWING RECEIVED FROM PRINCE RUPERT SUB DIVISON FOR RELAY TO
CANFORCEHD

9 PRIORITY/DEFERRED PR RUPT JAN27 UCLAS

CANFORCEHD

INFO COMMR OTT

FR194 FOR CFOS, UFO REPORT. (A) 2:15PM 27/1/68 (B) CLOUDY 700
CEILING. (C) OBSERVED BY FIVE CITIZENS OF QUEEN CHARLOTTE CITY BC
(D) DOWNTOWN AREA OF QUEEN CHLT CITY OBSERVED ITITIALY BY ABOVE
FIVE PERSONS WHO WERE IN TWO GROUPS AT TIME AND FIRST SIGHTING MADE
INDEPENDENT OF EACH OTHER (E) AS ^{ABOVE} ~~ABOVE~~ (F) WHALE SHAPED DESCRIBED
AS HELICOPTER WITHOUT ROTORS BLACK IN COLOR ALTITUDE APPROX 500
HAD ZIG ZAG MOVEMENT. ONLY ONE UFO

(G) THREE TO FIVE MINUTES (H)

NO SOUND, OBJECT CAME IN FROM WEST, HOVERED FOR 3-5 MINS AND THEN
RETURNED TO WEST. PR RUPERT S/DIV

BT

C WA AS ABOVE

DOPS 4-2
no further action req'd
yellow copy passed to JSC
24 Jan 68
WTR
DASA

AUVV PCA024 CPA008

PRIORITY

UU

N681009

FP RCCWC

DE RCCPC 7 29/0735Z

JAN 29 01 07 '68

12-13 PRIORITY PRIORITY RCMP VICTORIA JAN28 UNCLAS

O.P.I.

DOPS

CANFORCED

INFO COMMR OTT

*(2) DOPS 4.2
We will wait for
the report
yellow copy "DSC
BTR*

ETCIB1280 FOR CFOC, UFO REPORT. FLWG RECEIVED RCMP VICTORIA HQ FROM
RCMP KAMLOOPS SUBDIV HQ QUOTE:

K616 RE OPERATIONAL MAN CO-AIR UNID FLYING OBJECTS: REPORT RECD
FROM BARRIERE BC (CLEARWATER DETACHMENT) 38 MILES NORTH
KAMLOOPS BC 28-1-68.

JAN 28 01 23 '68
COMMUNICATIONS CENTRE

- (A) 28-1-68 OBSERVED CONTINUOUSLY FROM 7:00 PM TO 9:00 PM
- (B) COND OF SKY: CLEAR
- (C) OBSERVED BY MRS H. DANCZAK, MR DANCZAK, MRS S.E. BEDDINGTON,
MR AND MRS ANDREW FLEMING, ALL OF BARRIERE BC.
- (D) OBSERVED FRM HOUSE WINDOWS, YARDS AND ON ROOF-TOPS WITH
TELESCOPES
- (E) OTHER RESIDENTS OF COMMUNITY BELVD TO HAVE SEEN OBJECT. FURTHER
HQ TO BE MADE.
- (F) OBJECT DESC AS A FOUR POINTED STAR CHANGING FROM BLUISH TO
GREENISH TO YELLOWISH ORANGE WHILE UNDER OBSERVATION. ONE BLINKING
ED LIGHT ON EACH HORIZONTAL POINT. UNABLE TO GIVE ACCURATE
ESTIMATE OF ALTITUDE. DESC AS MED ALT SIMILAR TO HEIGHT A/C FLY AT.
WHEN FIRST OBSERVED WAS LOW IN WESTERN HORIZON GRADUALLY MOVED FROM
WEST TO EAST. (OBSERVERS CLAIM LOOKING SOUTH AND OBJECT MOVED FROM
RIGHT TO LEFT) FINALLY APPEARED TO MOVE, STRAIGHT UP AND FADE OUT.
MR DANCZAK FIRST REPORTED TO RCAF STN MT LOLO NR KAMLOOPS WHO
ELLED US. MRS BEDDINGTON CLAIMS TO HAVE SEEN THIS OBJECT ON
26-11-67 BUT DIDNT REPORT. FURTHER INVEST BEING MADE BY CLEARWATER
DT WITH RPT TO FOLLOW UNQUOTE

BT

DOCS 4 2
the further action reqd.
follow up 7 25c
UPL
N681000

NNNNVV PCB270SCB2A1CSA166 UU

JAN 31 20 40 '68

IP RCCWC

DE RCCSC 97 31/1946Z

O.P.I.

Dops

P R 311920Z JAN 68

FM CANFORBASE ST HUBERT

PRIORITY

TO RCCWC/CANFORCEMED OPS

RCCRC/CANLIFTCOM RCC

INFO ZEN/MR WILLIAM A WARREN, 30 52ND AVE

LACHINE QUE

BT

UNCLAS ATO 257

PARA A 310630Z TO 310835Z

B. CLEAR

C. 337 MONTCLAIR ROSEMERE TEL. 625-4565 IN HOME

D. STEADY

E. BRIGHTER THAN STAR AND LARGER

F. CHANGING FROM GREEN TO BLUE TO RED

G. ROUND MUCH SMALLER THAN MOON

H. 2 1/2 HOURS

J. NIL TO DISTANT

K. WEST MOVING IN A NORTH AND SOUTH DIRECTION

L. DISAPPEARED INTO THE WEST HORIZON

BT

JAN 31 21 05 '68
50530

ack

N681011

PRIORITY

VV PCB133V CPA885 UU
PP RCCWC
DE RCGPCX 886 28/1818Z
A-6 PRIORITY/DEFERRED INVK FEB19 UNCLAS

CFOC

CFHQ OPERATIONS CENTRE
FEB 20 10 40 '68
D OPS 0

CANFORCED
INFO COMMR OTT
G DIV OTT

WA93 FOR CFOC, UFO REPORT. INFO OF TWO UFO SIGHTINGS FROM FORT NORMAN
NWT AREA AS FOLLOWS:

NER 1

- (A) 4 FEB 68 18:30 PM *at Norman in p51*
- (B) SKY CLEAR
- (C) RODERICK A. HARDY, RESIDENT OF FORT NORMAN, NWT
- (D) TRAVELLING ON MACKENZIE RIVER NEAR FORT NORMAN NWT
- (E) NO OTHER OBSERVERS
- (F) OBJECT ESTIMATED TO BE THIRTY FEET LONG BY TWENTY-FIVE FEET
ACROSS IN SHAPE OF CIGAR CUT IN HALF. ALTITUDE OF OBJECT APPROX
400-500 FEET MOVING IN EASTERLY DIRECTION. DESCENDED SLOWLY THEN
ROSE RAPIDLY AND DISAPPEARED IN SOUTHERLY DIRECTION
- (G) OBJECT OBSERVED FOR 5-10 SECONDS
- (H) NO NOISE HEARD. BRIGHT ILLUMINATION BY TWO ROWS OF LIGHTS AROUND
OUTSIDE EDGE. OBSERVER CONSIDERED RELIABLE. REPORT TO FOLLOW.

shotgun blast a week ago.

CITIZEN, FRI. 9 FEB 1957

UFO seen on Valley farm

DEEP RIVER (Special) — An unidentified flying object, the second seen north of Ottawa in 14 hours, interfered with a family's television reception and disrupted their supper Thursday evening.

The object was spotted three miles south of Deep River on the farm of W. J. McCarthy off the Wylie Road.

Miss Mary McCarthy, 65, a retired CPR wire operator said her 16-year-old nephew Lee Elliott, one of six children of Mrs. Dan Elliott who also live at the farm, had first sighted the object from the supper table.

16 feet across

Miss McCarthy described it as being extremely bright and about 16 feet in diameter. It remained in a stationary position on a hill she said about 1/4 of a mile from the farm house.

She said the bright yellow lights would dim at short intervals but that the object also appeared to have red lights glowing from its outer rim which seemed to leave and return again.

"When the object was spotted at 6.43 p.m., the television set went on the blink," she added.

Two of Mrs. Elliott's children Francis, 8, and Jammie, 3, cried during the ordeal but older sisters Cathy, 12, and Margaret, 13, began to draw pictures of the object. Miss McCarthy said, "I

was more curious than scared. If the snowmobile was working, I would have gone to investigate."

Cut off TV

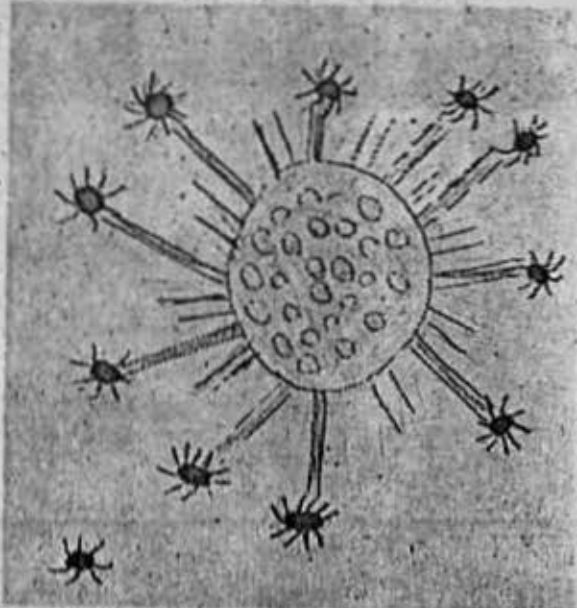
"When the object disappeared about 40 minutes later the television reception was restored," she added.

Miss McCarthy said she had telephoned the town police department and neighbors William Gleason and Mrs. Eddid Hogue when the object was sighted. The two neighbours arrived to witness the spectacle but the

police cruisers came — after it had vanished.

Another sighting of an unidentified flying object was reported by three Ontario Provincial Police officers about 6 a.m. Thursday.

"A brightly lighted" object was seen in the sky one mile south of Killaloe Station by OPP Constable Ted Wark. He radioed two other OPP officers near Barrys Bay who reported seeing a similar object. Barrys Bay is 40 miles south west of Deep River.



The Elliott girls Cathy, 12, and Margaret, 13, made this drawing of the object

PHONE 200-43-43
CITIZEN SAT 10 FEB 57

Area UFO just flares from planes

PETAWAWA (Special) — The Canadian Forces Base here has solved the mystery of the "unidentified flying object" seen by residents Thursday night in the Pembroke area.

Capt. Ken Parks, an information officer at the base, said planes were shooting flares in the area at the same time residents spotted the object.

A number of persons reported seeing a bright blinding light ringed with small red lights.

PRIORITY

MMWVV PC2270212072A097

UU

FEB 3 11 36 '68

CFO'cy
NRC (mail)

N 68 1012

PP RCCVC

DE RCCSYA 2 06/1550Z

P R 061930Z FEB 68

FM CANADIAN FORCES STATION FOYMOUNT ONTARIO

TO RCCVC/CANADIAN FORCES HEADQUARTERS OTTAWA ONTARIO

INFO RCCPGJ/ROYAL ASTRONOMICAL SOCIETY OF CANADA 252 COLLEGE
STREET TORONTO 2B ONTARIO

RCCVC/METEOR CENTRE NATIONAL RESEARCH COUNCIL OTTAWA 2 ONTARIO

BT

UNCLAS CES970

FOR CFOC

SUBJECT: UFO REPORT

A 061115Z

B PARTLY CLOUDY

C FOUR OPP CONSTABLES NAMELY WARD, STEVE, FLAGG AND QUILTY

D TWO CONSTABLES NEAR EGANVILLE ONTARIO AND TWO CONSTABLES NEAR
WILMO ONTARIO. BOTH TOWNS APPROXIMATELY FIFTEEN MILES APART.

E NIL

F ONE OBJECT, THREE TO FIVE TIMES LARGER THAN VISIBLE STAR. VERY
BRIGHT THEN DIM WITH RED TINGE, LOW IN SKY, HOVERED OVER BARN
FOR FIVE MINUTES THEN RAISING IN HEIGHT MOVING VERY FAST, THEN
STOPPED, GLOWED BRIGHT THEN DIM WITH RED TINGE AGAIN.

PAGE 2 RCCSYA 2 UNCLAS

G FORTY-FIVE MINUTES

H NO PICKUP ON RADAR. NO SIGHTING BY STATION FOYMOUNT PERSONNEL

BT

ack. NER 2

CAN. ARCTIC DIV.

see in file

N68/013

(A) 14 FEB 68 APPROX 5:00 PM

(B) TWILIGHT, SKY CLEAR

(C) GEORGINA (MRS DAVID) YELLE, TREATY INDIAN OF FORT NORMAN NWT

(D) SIGHTING APPROX THREE MILES EAST OF FORT NORMAN NWT

(E) NO OTHER OBSERVERS

(F) OBJECT APPEARED ROUND AND APPROX SIZE OF 45-CAL DRUM, YELLOWISH-RED IN COLOUR, APPEARED TO BE BELOW TREE-TOP LEVEL ABOUT TWENTY FEET OFF GROUND MOVING SLOWLY IN WESTERLY DIRECTION OVER CNT LAND COMMUNICATION LINE.

(G) OBJECT SIGHTED ON THREE DIFFERENT OCCASIONS WITHIN FIVE MINUTES

(H) SLEIGH DOGS BECAME VERY EXCITED AND HARD TO MANAGE. OBSERVER IS ILLITERATE BUT CONSIDERED VERY RELIABLE. REPORT TO FOLLOW.

WESTERN ARCTIC SUB-DIVISION, RCMP

BT

Ack

IN 68/014

Dops

FEB 20 16 34 '68

NRNINV ICA246NWA124VWA100 WVA032 UU

PP RCCMC

O.P.I.

DE RCWVC 18 20/1619Z

P 201615Z FEB 68

PRIORITY

FM RCC VANCOUVER

TO CANFORCEMED

BT

UNCLAS AT098

FOR CPOC. UFO REPORT

A 200700 PST

B CLOUDY ESTIMATED 2000 FT CEILING

C MR OR CUMMINGS, GILLES BAY, TEXADA ISLAND

D AS IN C

E REST OF FAMILY AND NEIGHBOURS

F LOOKED LIKE A ROUND STAR AND HAD RED AND YELLOW LIGHTS ABOVE IT,
STOOD STILL, 10 DEG ABOVE TREE TOPS

G 30 MINUTES

H NIL

BT

763

Copy to NRC

NMNVV PCA005VVVVVVVVVV RCA318 JDA166 UU

PP RCCWC

MAR 9 00 01 '68

DE RCCRE 119 08/2239Z

P R 082236Z MAR 68

O.P.I.

CFOC

FM CANFORBASE TRENTON

TO RCCWC/CANFORCED CFCO

RCCRC/RCC TRENTON

PRIORITY

INFO RCCWC/NRC OTTAWA

BT

UNCLAS BOPS201

REF RCC TRENTON RCC506 8 MAR UFO SIGHTING REPORT. PERIOD 080000Z TO 080800Z. RADIO STATION CJBQ ADVISED THAT RESIDENTS OF BRIGHTON AREA SAW YELLOW LIGHT IN SKY AND NOISE SIMILAR TO TRUCK TRAVELLING AT HIGH SPEED. MR F VAN VAALS OF WOOLER AWAKENED BY ROAR WHICH SHOOK HIS HOUSE. MRS J DORLAND HIS NEIGHBOR SAW A QUOTE BALL OF FIRE UNQUOTE PASS FROM EAST TO WEST AT ABOUT SAME TIME. MR TH BURGESS OWNER OF CREST HARDWARE STORE CAMPBELLFORD CLAIMS THAT STORE WINDOW BLOWN OUT AT 080800Z

BT

MAR 9 20 34 68
OPERATIONS CENTRE

N24/017

Mail

NNRRVV PCA005VVVVVVVVVVV RCA318 JDA166 UU

PP RCCMC

MAR 13 08 01 '68

DE RCCRE 119 08/2239Z

P R 062246Z MAR 68

O.P.L.

CFOC

FM CANFORBASE TRENTON

TO RCCMC/CANFORCERED CFOC

PRIORITY

RCCRC/RCC TRENTON

INFO RCCMC/NRC OTTAWA

BT

UNCLAS BOPS201

REF RCC TRENTON RCC506 8 MAR UFO SIGHTING REPORT. PERIOD 080700Z TO 080800Z. RADIO STATION CJBQ ADVISED THAT RESIDENTS OF BRIGHTON AREA SAW YELLOW LIGHT IN SKY AND NOISE SIMILAR TO TRUCK TRAVELLING AT HIGH SPEED. MR F VAN VAALS OF WOOLER AWAKENED BY ROAR WHICH SHOOK HIS HOUSE. MRS J DORLAND HIS NEIGHBOR SAW A QUOTE BALL OF FIRE UNQUOTE PASS FROM EAST TO WEST AT ABOUT SAME TIME. MR TH BURGESS OWNER OF CREST HARDWARE STORE CAMPBELLFORD CLAIMS THAT STORE WINDOW BLOWN OUT AT 080800Z

BT

PRESIDENT
mail

NRINVV PCA005VVVVVVVVVVV RCAS18 JDA166 UU
PP RCCUC
DE ROCRE 119 08/22 1978
P R 082236Z MAR 68
FM CANFORBASE TRENTON
TO RCCUC/CANFORCED CTOC
RCCPC/RCC TRENTON
INFO RCCUC/NRC OTTAWA
BT
INCLAS BOPS201

mail
NAC
MAY 13 08 01 '68
CTOC
M 50
M 45 1101
#200
EM

OFFICE

PRIORITY

REF RCC TRENTON RCC506 8 MAR UFO SIGHTING REPORT. PERIOD 080700Z TO 080800Z. RADIO STATION GJBG ADVISED THAT RESIDENTS OF BRIGHTON AREA SAW YELLOW LIGHT IN SKY AND NOISE SIMILAR TO TRUCK TRAVELLING AT HIGH SPEED. MR J VAN VAALS OF WOOLER AWAKENED BY ROAR WHICH SHOOK HIS HOUSE. MRS J DORLAND HIS NEIGHBOR SAW A QUOTE BALL OF FIRE UNQUOTE PASS FROM EAST TO WEST AT ABOUT SAME TIME. MR TH BURGESS OWNER OF CREST HARDWARE STORE CAMPBELLFORD CLAIMS THAT STORE WINDOW BLOWN OUT AT 080800Z

BT

Put on NMS
file

Sighting 8 March 08^h U.T.
Belleville area

N681015

1. Reported to Radio str CJBQ (Trenton-Belleville) by LN employee, Brighton, Ont. Man was on duty; attention drawn by explosion. Went outside. Heard like train whistling by. Duration estimated as couple of minutes. Memory of Newcastle buzz and notes lost.

N681016

2. Mrs. Jane D. Island, Worker, Ont. Awakened by explosion. Went to living room; looked out window facing west. Bright white light moving toward south. Heard, like group of airplanes. Duration of time light visible about 1 minute. Did not move as fast as falling star. As bright as full moon. Weather clear, stars showing. Time at end of event: 0305 E.S.T.

3. Mr. Van Vaals, Worker N681017

"Heard buzzing sound coming in." There was a loud bang which shook the house. Then buzzing went away. Duration: about 3 minutes at most. Mr. Van Vaals did not get out of bed to look. He is accustomed to the sound of aircraft from Trenton. Not like anything he had ever heard before.

MAR 14 1968



RCAF
 UFO DEPT.
 LONDON ONTARIO
 CANADA

*Clinton
 Ont.*

MAR 14 1968

FILE NO
 DOSSIER NO
 MAR 14 1968

NATIONAL RESEARCH COUNCIL
 CONSEIL NATIONAL DE RECHERCHES

MEMORANDUM:

TO
 A *P.M.M.*

*I think this is
 "non-meteorite"
 sighting*

*agree M
 P.M.
 14/3/68 P.S. 2*

FORM NRC 47B

11089 N 68/018

Feb 18 1968

Ralph Chamberlain

1661 Grant Av.

Lincoln Park Mich 48146



Flying Saucers.

Dear Sirs.

On Friday evening Feb 16 about 7 Pm to 7.30 I noticed over the Detroit River and Windsor Ont. a disk shape glowing white. with a white light trail above and below going out from it 180 d. it was on edge. as a silver dollar standing on a table. (with the moon as a dime alongside it.)

on sat evening with my 7 x 50 i watched in same area a saucer unit that became three white saucers small and then as one again. making z shaped and other types of saucer capers. sometimes white with a blueish (with naked eye) but small white with 7 x 50. while over Wyandotte Mich way i saw a cigar shape about 20-30 mm long in my 7 x 50 unit. WITH DISTINCT RED AT TOP WHITE CENTER AND BLUE BOTTOM STAYED IN SAME SECTION.

LOOKING AT IT WITH NAKED EYE ONE WOULD SAY IT WAS A STAR BUT A LITTLE BRIGHTER.

while a shop tñme keeper with a cottage near BobLo island on the canadian side at about 6 P. one night his wife stepped on pourch and back in quickly a saucer was in lake erie low. this is two years in a row she has seen one there. I asked him to have his wife write it up and send in to the Navy, she did.

today feb 23 i saw a nice red bright light over Dearborn from home then as i drove to work at 4.10 am i saw it still but it was moving NOT AN AIRPLANE THOU.

I have 20 hrs. in cessana and piper cherokee.

ack.

N68/018

DEPARTMENT OF NATIONAL DEFENCE



MINISTÈRE DE LA DÉFENSE NATIONALE

2100-1 (BTechSvc0)

CFB Clinton
Astral Park, Ont
5 Mar 68

Chief of Defence Staff
Canadian Forces Headquarters
Ottawa 4, Ont

UNIDENTIFIED FLYING OBJECTS

The attached letter received at this Base is forwarded
to CFBHQ in accordance with CFAO 71-6.

Attach.

H.R.M. Paterson
H.R.M. Paterson
Major
for Base Commander

Ack.

Mar 18, 1965

W681019
Toronto, Mar. 15, 1965.

Mr. B. A. Mcintosh, ✓

We heard over Radio last evening
that you requested anyone that seen an
thing in the air would they report it
Well on Wed Mar 13 we seen a orange thing
up in a tree not far from our Place my grand-
son ~~then~~ went down & got part way up the
tree it looked like a light brown sheet
with orange color Paper fastened to ce
loops from that a white boy do not
knowing what it might be he came
on back & I called the O.P.P. at Belleville
They came down & got it down out of
tree they said it was a weather
ballon the boy was Plastic

with an airo²⁰ about 12" x 10" it was
printed on the boy if found send to Wardling
in U.S.A so the C.P.P. took it with them,
hoping this information will help you.

Mrs. G. F. Mowbray

Deseronto

R.R. 1 Ont.

Admitted

by P.D. 41

12/2/60

M4-115-5

[Signature]

N681020

MAR 25 16 26 '68 DO PS
UU [O.P.I.] NRC

NNNNVVVVV PCA095 SCB001 NFA007

RR RCCWC

DE RCCSNF 7 25/15472

R 251500Z MAR 68

FM CANDEFRAD FALCONBRIDGE

TO RCCWC/CANFORCED OPS

INFO RCCWC/NATIONAL RESEARCH COUNCIL OTTAWA 2 ONTARIO

RCCPGJ/ROYAL ASTRONOMICAL SOCIETY OF CANADA, 252 COLLEGE ST., TORONTO
2B, ONTARIO

BT

UNCLAS CES512

ATTN: RADIO AND ELECTRICAL ENGINEERING DIVISION AT NATIONAL RESEARCH
COUNCIL

A 23/0015Z

B CLOUDY

C HYDRO RELAY STATION GARSON ONT

D THREE OBJECTS MOVING NORTH EAST

E ONE OBJECT VERY LARGE FLANKED BY TWO SMALLER ONES

F MULTI COLOURS

G ROUND

H FIVE MINUTES

J NIL

K OVER GARSON GOLF COURSE

PAGE 2 RCCSNF 7 UNCLAS

LNIL

M SAM WALTEBURK 522 FALCONBRIDGE RD GARSON ONT PH. 693-2050

BT

VV PCA133 CPA012

RR RCCVC

IE RCCPCX 8 28/1320Z

25 OTT MAR28

DR *Rettler*
CANFORCEHEAD

UU

FILE
INCL
DIR TO
ISSUED BY
MAIN FILE LINKED TO

Mar 28 13 33 '68

O.P.I.

DOPS 4
CFOC

DOPS

EIO CIBA201 FOLLOWING MESSAGE RECEIVED FROM KAMLOOPS S/DIV QUOTE
 KV/1891 FOR CFOC UFO REPORT (A) 24 MARCH 68 8:00 PM (B) SKY
 CLEAR, STAR PRESENT (C) OBSERVER JOHN LLOYD WALTERS CHAPMAN AVE
 HERRITT BC (D) LOCATED IN BACK YARD CHAPMAN AVE HERRITT BC
 (E) MRS JL WALTERS, MR JA BLYER HERRITT BC (F) BRIGHT AMBER LIGHT
 WHICH PULSATED TO WHT COLOUR WHEN MOVING ALTITUDE APPROX 1 MILE
 ONLY 1 UFO (G) SIGHTED FOR APPROX 20 MINS (H) APPEARED TO LAND
 AROUND HERRITT DUMPYARD. NO NOISE. AREA SEARCHED WITHOUT RESULT
 UNQUOTE. PLEASE RELAY THIS TO CANFORCEHEAD

COMMUNICATIONS CENTRE
MAR 28 13 54 '68

RECORDED & INDEXED
MARCH 28 1968
REG. NO. 1110

TELECOMS OTT RCMP

BT

M

RCMP) OTT

87 PRIORITY VIC. MAR27 UNCLAS

MAR 27 7 30 PM '68

TELECOMMUNICATIONS

COMMR OTT

E10 CIB4201 FOLLOWING MESSAGE RECEIVED FROM KAMLOOPS S/DIV QUOTE:
K5/1891 FOR CFOC, UFO REPORT (A) 24 MARCH 68 8:00 PM (B) SKY
CLEAR, STARS PRESENT (C) OBSERVER JOHN LLOYD WALTERS CHAPMAN AVE
MERRITT BC (D) LOCATED IN BACK YARD CHAPMAN AVE MERRITT BC
(E) MRS JL WALTERS, MR JA BLYER MERRITT BC (F) BRIGHT AMBER LIGHT
WHICH PULSATED TO WHT COLOUR WHEN MOVING ALTITUDE APPROX 1 MILE
ONLY 1 UFO (G) SIGHTED FOR APPROX 20 MINS (H) APPEARED TO LAND
AROUND MERRITT DUMPYARD. NO NOISE. AREA SEARCHED WITHOUT RESULT
UNQUOTE. PLEASE RELAY THIS INFO TO CANFORCEHEAD. SOME CONFUSION
EXISTS AT S/DIV LEVEL IN PROPER REPORTING METHOD VIA TELEX. PARA
6 CO-AIR OF OPER MANUAL INSTRUCTS THAT SIGHTINGS BE FORWARDED
THROUGH CHANNELS AS IS THE CASE IN THIS INSTANCE. MIGHT INSTRUCT-
ION BE CLARIFIED OR TELEX NBR OF CANFORCEHEAD BE INCLUDED IN
OPER MANUAL FOR DIRECT DIALING BY S/DIV CONCERNED

E DIV

COPY SENT VIA RCMP TELETYPE
TO CANFORCE HEAD

RCMP 10 OTT

PRIORITY

NNNCLRVV PCA259CPA018 UU

FP RCCVC

DE RCCPCX 15 27/1805Z

3 PRIORITY/PRIORITY PR RUPERT MAR27 UNCLAS

CONFIRMED

INFO COMMR OTT

E DIV VIC

FR680 RE OP MAN CO AIR 878 PARA 61 (A) 25 MAR 68 10:30PM (B) LOW
 FOG IN VALLEY SKY CLOUDY (C) THOMAS INKSTER AGE 36 TELEGRAPH
 CREEK BC (D) SOUTH SIDE OF MOUNTAIN ACROSS FROM TEL CRK (E) ANDREW
 INKSTER AGE 33 EDDONTENAJON BC (F) CONE SHAPED WITH FLAT TOP.
 WHITE LIGHT AT TOP. RED FLAMES COMING OUT BOTTOM. MOVING UP AND
 DOWN AND PULSATING (G) 15-30 MIN WATCHING WITH 8X25 BINOCULARS
 (H) 15-30 MIN LATER A PENCIL SHAPED UFO WITH WHITE LIGHT SEEN BY
 BOTH PERSONS. OBJECT HEADING SOUTH

FILE
ENCL
DIR TO
INDEXED BY
MAIN FILE CHANGED TO

Deke

27 19 19 11
 OPS
 OPERATIONS CEN

RECORDED
 RECEIVED
 RUPERT S/DIV RCM POLICE

9

ACK

N68/022

12⁵⁵
Pm

U.F.O.

9 OTT MAR27

3 PRIORITY/PRIORITY PR RUPT MAR27 UNCLAS

CANFORCED

INFO COMMR OIT

E DIV VIC

PR680 RE OP MAN CO AIR 878 PARA 6: (A) 25 MAR 68 10:30PM (B) LOW
FOG IN VALLEY SKY CLOUDY (C) THOMAS INKSTER AGE 36 TELEGRAPH
CREEK BC (D) SOUTH SIDE OF MOUNTAIN ACROSS FROM TEL CRK (E) ANDREW
INKSTER AGE 33 EDDONTENAJON BC (F) CONE SHAPED WITH FLAT TOP,
WHITE LIGHT AT TOP. RED FLAMES COMING OUT BOTTOM. MOVING UP AND
DOWN AND PULSATING (G) 15-30 MIN WATCHING WITH 8X25 BINOCULARS

(H) 15-30 MIN LATER A PENCIL SHAPED UFO WITH WHITE LIGHT SEEN BY
BOTH PERSONS. OBJECT HEADING SOUTH

PR RUPERT S/DIV RCM POLICE

March 22, 1968

Mr. A. F. McQuarrie
Officer in Charge
Department of Transport
Weather Office
Gonzales Observatory
Victoria, British Columbia

Dear Mr. McQuarrie:

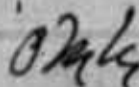
Thank you for your letter of March 14. I will acknowledge Mr. Corey's observation. His photograph looks like a typical star trail to me but there may have been some other origin for the light. I will make some suitable comments in my reply to him.

Please note that my address is simply:

Dr. Peter M. Millman
National Research Council
Ottawa 7, Ontario

We have just recently taken on the responsibility for filing and cataloguing all reports of sightings in the sky that come to the Government. Apart from the fireball and meteor reports, we do not solicit unidentified object reports and we only investigate reports that seem to be of scientific interest.

Sincerely yours,



Peter M. Millman

FHM/vm

Mr. H. W. Corey

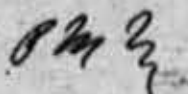
2

March 28, 1968

seems to bear out this hypothesis.

Thank you for your interest in submitting these observations for study.

Sincerely yours,



Peter M. Millman
Head of Upper Atmosphere Research

PMM/vm

c.c. Mr. A. F. McQuarrie

P.S. By the way you should tell your friends not to get frightened by what they see in the sky. We have never had any evidence of dangerous things in the sky apart from man-made aircraft during war and the possibility of being struck by lightning in a thunderstorm. Meteorites do fall but the chance of one hitting a person is extremely remote, and the authentic cases of such an event in the whole history of the human race can be counted on the fingers of one hand.

March 28, 1968

Mr. M. H. Corey
431 Blythe Avenue
Hamilton, British Columbia

Dear Mr. Corey:

Your interesting observations outlined in your letter of March 11 have been forwarded to me by Mr. McQuarrie at the Comales Observatory. I have placed your observations on our file of aerial phenomena which is maintained at the Meteor Centre.

I cannot give you a full explanation of what you and your friends have seen as there is not enough data to do this. However, I can make a few comments which may or may not be applicable. These stem from my experience of over forty years in dealing with observations of things seen in the sky.

You mentioned that you had some films with an interesting image on them but that apparently you erased an image on the emulsion while attempting to clean the negatives. Unless you destroyed the emulsion completely, you would not erase a true image and this leads me to suspect that what you had was some kind of a fault or mark rather than an image in the emulsion. There are many types of these and they often can be erased when cleaning a negative.

The second comment refers to the print of your picture taken at 9:20 p.m. on January 29, and your observation of the same date. I cannot be sure of what you saw but I can say that, in the position you gave just at that time and from your latitude, the bright star Vega was just below your horizon. Frequently, an anomalous refraction will enlarge the image of a star in this position and bring it up above the horizon giving it various peculiar notions as the refraction effects vary. The image on the picture you took looks very much like a bright star image and has about the right motion. I am not saying this is what you actually saw, but it certainly is a possibility and the picture



CANADA

DEPARTMENT OF TRANSPORT
MINISTÈRE DES TRANSPORTS

YOUR FILE
VOTRE RÉF:

IN REPLY QUOTE
RÉP. À RAPPELER:

5920 - 1

Weather Office
Gonsales Observatory
Victoria, B. C.
March 14, 1968.


Dr. P. M. Millman
Chief
Division of Atmospheric Research
Radio and Electrical
Engineering Council
National Research Council
Montreal Road
OTTAWA, ONTARIO.

Dear Dr. Millman,

From time to time this office receives reports of Unidentified Flying Objects. Dr. Wright has suggested that you might be the best "contact man" for matters of this type.

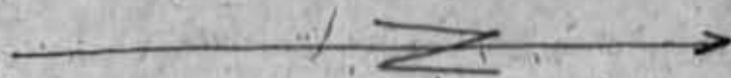
Mr. M. W. Corey, 431 Blythe Avenue, Nanaimo, has submitted several reports in the past. I am attaching his latest report, together with a photo for your examination and action as warranted.

Kindest regards,


A. F. McQuarrie
Officer in Charge.


APM/b
Att:
cc: RSGWS VRRO
Dr. K. O. Wright, DAO, VI.

#1 NEGATIVE



DIRECTION OF TRAVEL
Approx. 20° From True North

#2 NEGATIVE

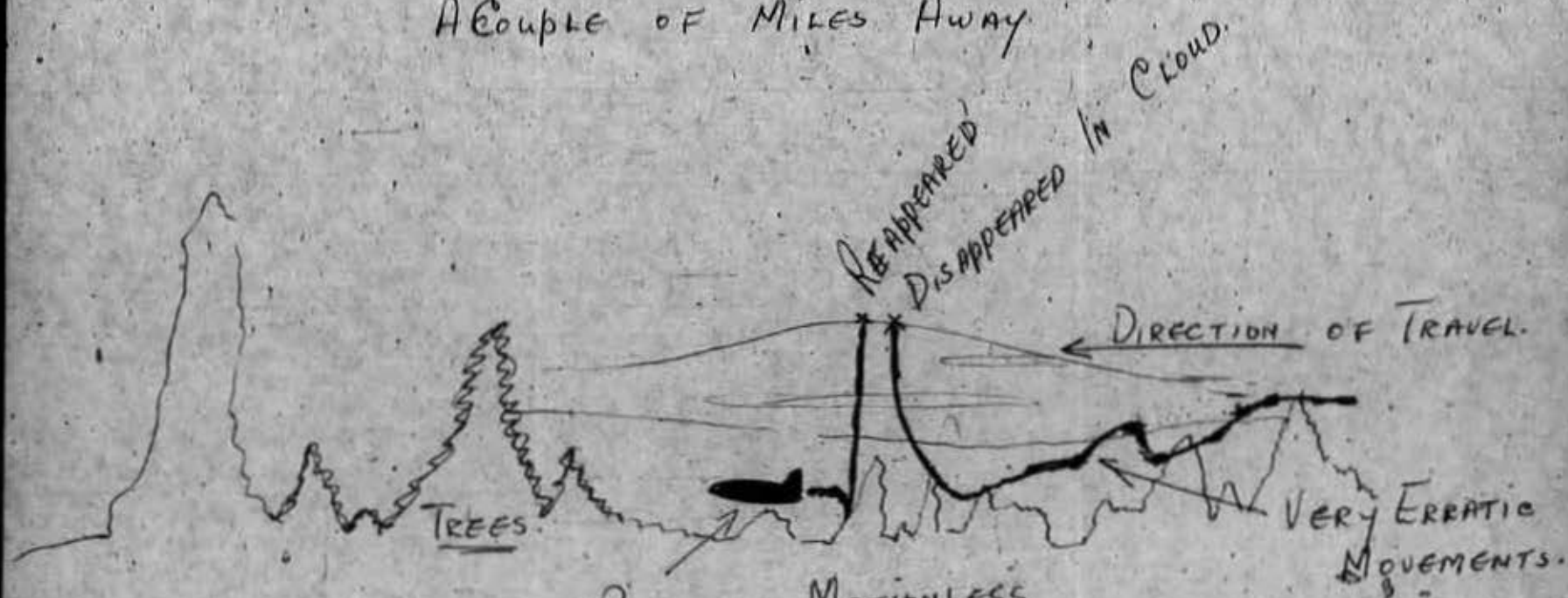


DIRECTION OF TRAVEL
Approx. 30° From True North

WEATHER OFFICE
DEPARTMENT OF TRANSPORT
MAR 14 1968
GONZALES OBSERVATORY
VICTORIA, B. C.

FACING NORTH.

OBJECT APPEARED TO BE
A COUPLE OF MILES AWAY



REMAINED MOTIONLESS
FOR ABOUT $1\frac{1}{2}$ MINUTES
THEN VANISHED.

GLOW IN SKY IS LIGHT
FROM PARKSVILLE.

SKY OVERCAST - NO RAIN
NO LIGHTNING.

WEATHER OFFICE
DEPARTMENT OF TRANSPORT
MAR 14 1968
CONZALES OBSERVATORY
VICTORIA, B. C.

ACE

SR 1 W

N68/023 + 024

M.W. Gorey
431 Blythe Ave.,
Nanaimo, B.C.
March 11, 1968.

Mr. A.F. McQuarrie
Gonzales Observatory

Dear Sir:

Further to our conversation at my home I would like to submit the following information. I wrote to the Research Council and was told that they had no information or equipment at their disposal for me to use, but suggested that I contact the Vancouver Branch of the Royal Astronomical Society of Canada as they felt certain that they would be able to assist me in this matter. This I have now done and will wait for their reply.

When we last met I told you that I had two sightings on film that were taken over Nanaimo at night around the 9th of October. These were developed by Dakin's studio here, but required special carriers to be made for the enlarger. While attempting to clean the negatives after inserting them into the carriers I apparently erased the image on the emulsion. The drawings enclosed are approximately what was shown on the negatives but about 1/50th that size.

The next sighting was made by A. Hulse and wife of 591 Hamilton Ave., Nanaimo at 0650 hours November 21/67. "A huge green glowing ball by the Rangers tower up on Mt. Benson. About the same shade of green as a neon sign green. It remained motionless for about ten minutes and then simply vanished from sight. Both Mr. Hulse and his wife were very frightened by it's appearance and disappearance.

The photo I am enclosing was made by myself with a f 1.2 camera I made and was taken at 21:20 hours Jan. 20/68 I hope the enclosed sketch will be explanation enough.

I trust this will be helpful to you.

Yours truly

M.W. Gorey

WEATHER OFFICE
DEPARTMENT OF TRANSPORT
MAR 14 1968
GONZALES OBSERVATORY
VICTORIA, B. C.

AM

9:20 PM JAN 20/68
FACING DUE NORTH
FROM BUNKER AT
NANDOSE. ABOVE TREE LINE
SECOND EXPOSURE
f.1.2 ON TRI-X FILM
NORMAL DEVELOPMENT



April 2, 1968.

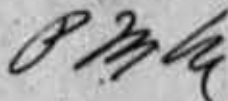
Mr. Ralph G. Chamberlain
1661 Grant Avenue
Lincoln Park, Michigan 48146
U. S. A.

Dear Mr. Chamberlain:

Thank you for your letter of March 26. I do not think you need to send the material you mention across the border. If U.S.A.F. Blue Book has already seen it, this is sufficient. In general, we do not concern ourselves with material that has fallen South of the Canadian Border since this is properly investigated by agencies in the U.S.A. We are always happy, however, to have fireball observations whether they come from Canada or the United States.

With best wishes,

Sincerely yours,



Peter M. Millman

PMM/wm

ACK.
APR 3 1968
[N68/025]

Ralph G. Chamberlain
1661 Grant Avenue
Lincoln Park Michigan 48146

Nat Re. C.
Upper Atm. Re.

March 26 1968

Dear Sirs.

Saw A Saucer Blinking in sky Sunday March 24 Th at 0345 am
from my Home in Lincoln Park Mich it was North of Boblo island.
High and stationary

also I have a 2 1/2 or so pound of metal with what looks like radio
type of wires or condensers in it somethat mettalic.
and jagged broken off. I found it on my stone driveway in 64.
used for two years on top of my tv as decorational.
checked it out with U.S.A.F. BLUE BOOK. TOLD ME IT WAS A
BERYL METAL ALLOY. (Note.)

But no explaninational of the wires it has.

be glad to send it one way if you wish too look it over and
tear it down ok with me.

Ill have to box it up oversized U.S. MAIL I HAVE BEEN GETTING
RECENTLY SEEMS TO COME BANGED UP. perhaps i had better mail it
in windsor after work some day.

Sincerely Ralph G. Chamberlain

Ralph G. Chamberlain

M.H. 1-33

[Handwritten mark]

ACK

APR 2 1968

N68/026

RALPH G. CHAMBERLAIN 384-26-7523
1661 GRANT AVE.
LINCOLN PARK, MICHIGAN 48146

NRC.
UAR.

Dear Sirs.

March 29 and 31 at 3-4 am again.

Unit appeared both days in morning again over dearborn Mich way.

This unit has round disk with a semi teardrop of solid white leaning from 6 o clock towards 5 o clock see drawing.

i could see in sky high up with naked eye and using 2 power opera glasses rated 16 miles distance noted the saucer part on top was like looking at a basketball with red lights piloting in glass all around. this on the 29 while going to work at 4 am.

on 31 at 3.20 am till about 3.45 am then light could covered it. did not see while driving to work.

↑
SMALL
WHITE
CIRCLE
VERY
DIM

←
BALL WHITE
WITH RED SCATTERS
IN IT
←
SOLID
WHITE

NO OTHERS IN AREA OF SKY

03 4 78

NRC

03 22 78

UU

O.P.I.

DoB-4

NNNNVV PCB101 PWA144WPA130

RR RCCWC

DE RCWPC 89 01/1930Z

R 011745Z APR 68

FM CANTRAINCON

TO RCCWC/CANFORCEHD

INFO RCWDC/CANFORBASE PENHOLD. ©

BT

UNCLAS FLYTRG 5161

REF A. CFHQ OPS 445 292000Z MAR

B. TELECON LCOL ROBERTSON/MAJ HISSKY 1 APR

MAJ KELLY ACTING BASE COMMANDER PENHOLD ADVISES THAT REPORT APPARENTLY NOAX PERPETRATED BY YOUNGSTER. REPORT WILL FOLLOW FROM PENHOLD

BT

03 22 78
OPERATIONS CENTRE

© *NRC*
*Case closed. This report
deals with alleged implosion
in field near Red Deer, Alta.
2 Apr 68*

MESSAGE FORM

FILE **V 2000-4 (Vol 5)**
NUMBER
(DOPS)

N 68/027

<small>PRECEDENCE - ACTION</small> PRIORITY	<small>PRECEDENCE - INFO</small> ROUTINE <small>DEFERRED</small>	<small>DATE - TIME GROUP</small> 29 2000 Z MAR 68	<small>MESSAGE INSTRUCTIONS</small>
<small>FROM</small> CANFORCEHED			<small>PREFIX</small> GR
<small>TO</small> CANTRAINCOM CFB PENHOLD			<small>SECURITY CLASSIFICATION</small> UNCLASS
<small>INFO</small> CANINFO EDMONTON NRC OTTAWA FOR RADIO AND ELECTRICAL ENGINEERING DIVISION.			<small>ORIGINATOR'S NUMBER</small> OPS 445

SUBJECT: UFO REPORT RED DEER AREA

REFERENCE: CANINFO EDMONTON MESSAGE PR65 271550Z MAR 68.

1. MAY SUBJECT REPORT BE INVESTIGATED BY CFB PENHOLD AND PHOTOGRAPHS BE OBTAINED OF IMPRESSIONS.
2. REPORT AND PHOTOGRAPHS TO BE FORWARDED TO CFHQ ATTN DOPS.

<small>PAGE OF PAGES</small>	<small>REFERS TO MESSAGE</small>		<small>DRAFTER'S NAME</small> D.F. Robertson		<small>OFFICE</small> OPSL4	<small>TEL.</small> 2-5427			
	<small>CLASSIFIED</small> YES <input type="checkbox"/> NO <input type="checkbox"/>		<small>LCOL D.F. ROBERTSON</small>						
<small>FOR OPR'S USE</small> R	<small>DATE</small>	<small>TIME</small>	<small>SYSTEM</small>	<small>OPERATOR</small> D	<small>DATE</small>	<small>TIME</small>	<small>SYSTEM</small>	<small>OPERATOR</small>	<small>RELEASING OFFICER'S SIGNATURE</small> W.W. TURNER COLONEL

DND 803
7570-21-282-1558

COPY 1

*Seen
PM
2/4/68*

N681027

OPS 4

② Our OPS 445 29 Mar
Refers to Request CFB Penhold
to investigate & obtain
phot of roads & other
Dr Millman NRC. Addressed
2-5427
29 Mar

Mar 27 16 42 W

O.P.I. CFOC

NNNNVVVVVVV PCB256VV TWC124BKA031 UU

PP RCCWC

DE RCWTPK 10 27/1550Z

P 271550Z MAR 68

FM CANINFO EDMONTON

TO RCCWC/CANFORCEHD

INFO RCWDC/CANFORBASE PENHOLD

BT

UNCLAS PR 65

PRIORITY

COMMUNICATIONS CENTRE
MAR 27 16 51 '68
00000

FILE
ENCL.
DIR TO
INDEXED BY
MAIN FILE CHARGED TO

FOR CFOC. POSSIBLE UFO REPORT. THE FOLLOWING REPORT RECEIVED IN THIS OFFICE CONCERNS AN IMPRESSION ON THE GROUND IN THE RED DEER AREA WHICH LOCAL PEOPLE ARE CONCERNED ABOUT. LOCATED ON PROPERTY OWNED BY CONRAD HANSEN LOUSANA, ALTA. THERE IS AN OVAL SHAPED IMPRESSION BURNED INTO ONE OF HIS PASTURES. IT IS 28 TO 20 FEET IN LENGTH AND 8 TO 10 FEET ACROSS. THERE ARE FOUR ROUND HOLES 6 IN ACROSS 3 IN IN DEPTH WITH A SMALLER HOLE ON EITHER SIDE OF THE LARGER ONES. GRASS IS COMPLETELY BURNED AWAY AND A LARGE ROCK IN CENTER OF AREA BURNED AND BLACKENED. THIS OFFICE CONTACTED MAJOR KELLY, BASE COMMANDER AT CANFORBASE PENHOLD AND INFORMED HIM AND SUGGESTED THAT POSSIBLY CANFORBASE OR RCMP DET RED DEER LOOK AT THIS IMPRESSION AND RECORD IT ON FILM, IF POSSIBLE, BEFORE INCLEMENT WEATHER DESTROYS IMPRESSION. POSSIBLY NCR WOULD BE INTERESTED.

BT ③ Maj Kelly advised that report apparently had
perpetrated by youngster

N68/027

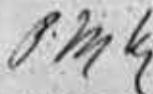
April 17, 1968

Captain S. B. Goddard
Canadian Forces Base Penhold
Mynarski Park, Alberta

Dear Captain Goddard:

Thank you very much for your co-operation in investigating the recent report of an incident on the farm of Mr. Hansen. It is very helpful to have someone run these things down to earth. I am afraid that the more I study this field, the more I realize how much hoaxing has occurred on the part of pranksters and publicity seekers. Please pass on my thanks to those who assisted you in this matter.

Sincerely yours,



Peter M. Millman
Head of Upper Atmosphere Research

PMM/vm

32486

APR 4 1968

N681028

OV+
NRC REED OTT
2 ROUTINE/DEFERRED BBY APR4 UNCLAS

NRC METEOR CENTRE
INFO COMM'R

BBY1021 'UFO REPORTS' SIGHTED BY MRS AILEEN MCPHERSON 6549
BONSOR AVE BBY FROM HER RESIDENCE ALSO VIEWED BY SUBJECTS
DAUGHTER ROBIN 21YRS AND DANNY GOBBOUT WHO WAS APPARENTLY VISITING
AT THEIR HOME. SIGHTED AT APPROX 11.50PM 3-3-68. OBSERVER WAS
OUTSIDE THE HOME AT THE ABOVE ADDRESS. SKY COND. LIGHT OVERCAST
SIGHTING LASTED ABOUT 4 MIN. OBJECT WAS ROUND, VERY LARGE, HAD
SPOKES OF LIGHT, WAS OF A REDDISH ORANGE COLOR AND PULSATING.
THE OBJECT LATER APPEARED TO RISE HIGH AND MOVE RAPIDLY AND
ERRATICALLY TO THE SOUTH AND OUT OF SIGHT. AT TIME OF SIGHTING
OBJECT APPEARED TO BE APPROXIMATELY DIRECTLY OVER THE CITY OF
NEW WESTMINSTER B.C. ACCORDING TO OBSERVER.

BURNABY DET

NOTE CORRECT CAPTION TO BE - INFO COMM'R AND CANFORCED

NRC REED OTT
9+
NRC REED OTT

RCMP BBY
ON MY BBY1021 PSE CORRECT THE DATE OF SIGHTING TO READ 3-4-68
Sb-
THANKS
ANYONE THER
0

3303.03.2150
5303.04.0750

ACK

PRIORITY

[Handwritten signature]

NNNNVV PCA044WB043WPA038 UU

APR 1 16 57 '68

N681029

FP RCCWC

IE RCWPC 17 01/1611Z

P R 011556Z APR 68

FM BASE OPS WINNIPEG

TO RCCWC/CANFORCED

INFO ZEN/CANTRAINCOM

BT

UNCLAS OPS 298

FOR CFOC, UFO REPORT

FOR TCHQ, ATTN SOAOPS

A 011006Z AND 011014Z

B NOT REPORTED

C KEN SARGENT, RICK MILLER OF LYNN LAKE MAN. PHONE 62371

D LYNN LAKE

E NOT REPORTED

F BRIGHT LIGHTS, HIGH. HEADING NE IN ZIG-ZAG PATTERN

G NOT REPORTED

H AZOVE RECEIVED FROM CYWG ACC LOG

BT

O.P.I.

CFHO OPERATIONS CENTRE
MAR 32 19 06 '68
OPS

③
Place par 1. NRC
WTR
↑

To NRC

N681030

VV PCA261PWA181 VWA093 WVA060 UU

MAR 16 22 43 '68

PP RCCWC

DE RCWVC 39 16/2222Z

P 162210Z MAR 68

FM RCC VANCOUVER

PRIORITY

TO CANFORCED

BT *Dr. Belter*

UNCLAS ATO145 FOR CFHQ CFOC UFO REPORT

A 160800Z

B OBSERVER SOME CLOUDS IN THE SKY OFFICIAL WX VR AIRPORT 0800Z

OVERCST 072/43/41/1205/973 SC6 SC4

D MRS CORNFORTH 338 ROYAL OAK AVE NORTH BURNABY BC PHONE 604 298-4240

D ATX RESIDENCE

E BROS-IN-LAW APPROX 10 MILES WNW WHO DID NOT SEE OBJECT BUT SAW BRILLIANCE IN SKY

F OBSERVER SAW WHAT APPEARED TO BE A BRILLIANT STAR IN SKY TRAVELLING SE TO NW. OBJECT APPEARED TO BE ROUND APPROX 50 FEET IN DIA AT AN ALTITUDE OF 5000 FEET AND TOOK APPROX 30 MINUTES TO PASS BEYOND OBSERVERS VISION.

G 30 MINUTES

H NO OTHER SIGHTINGS WERE REPORTED

BT

VW 4 1 #8 6W .28

~~G VA H208 BKN 40~~

RECEIVED HRC

O.P.I.

CFOC

FILE
ENCL
DIR TO
INDEXED BY
MAIN FILE CHARGED TO

MAR 16 23 51 '68
CFMO OPERATIONS CENTER

BKN 40

N681031

NNNNVVV ICA073 PEA0230EAO34A025 0750'68

RR RCCWC

O.P.I.

C.FOC
NR4

DE RCEOC 182 08/1933Z

R 081938Z APR 68

FM CANMARCOM

TO RCCWC/CANFORCEHED

INFO RCCWC/NRC

BT

UNCLAS INT 118

FOR C.FOC INFO NRC FOR RADIO AND ELECTRICAL ENGINEERING DIVISION

UFO REPORT

A. 25, 26, 27, 29, 30 MAR 68 2245 LOCAL

B. SKY CLEAR - CLOUDY 28 AND 31 MAR

C. MICHAEL MALLOY

D. NEW GERMANY NOVA SCOTIA (PRESUMED)

E. NIL

F. STRANGE OBJECT IN SKY WHICH APPEARED ON HORIZON ABOUT 2245 LOCAL RISING TO 30 DEGREES ABOVE HORIZON BY 2300 LOCAL ON ABOVE DATES. ALMOST DIRECTLY NORTHEAST FROM NEW GERMANY. IT APPEARED TO BE A FLICKERING RED LIGHT, VERY BRIGHT AND HAD SEVERAL SMALL PINPOINTS OF RED LIGHT AROUND IT. IT SOMETIMES APPEARED INSIDE AN ELLIPITICAL MASS OF GLOWING GAS. IT ALSO MOVED FROM SIDE TO SIDE AND UP AND DOWN AND

PAGE 2 RCEOC 182 UNCLAS

SEEMED TO THROW OUT SHOWERS OF SPARKS WHEN DOING THIS.

AS THE EVENING PROGRESSED IT MOVED HIGHER IN THE SKY.

G. AS DESCRIBED ABOVE

H. NIL

BT

Diane

Mr. Ralph Chamberlain
1661 Grant Avenue
Lincoln Park, Michigan

N68/032

April 4 1968


National Research Council

09 18 '68

April 2 1968

Awoke at 2.45' came down and looked out front door window (SO CALLED STARO in sky North west (what I Call Dearborn (W) Mich. was in sky about 80 degree and within hour as I drove off to work at 4 am it was just about down in sky on North west Horizontal. SO FOR SURE NO STAR)

It was white all over with a somewhat tear on lower right about 5 o clock. (looking about a clock face) Had shoots of light beam down then whento op.- What makes it interesting was fact I have seem them there quite often. so question is in my mind do they have something planted on earth FOR LOCATION IF I get a good suggestion check where I work I want to get a good camera modern film distance hand held job cart Maybe Kodek. with distance unit. On that Object of metal Beryl (they didnt say anything about the wires.

WHITE BEAMS →  ← WHITE BEAMS
3 TIMES WIDTH OF OBJECT DISK

OB FIRST SAW

13.10AM

4.00AM

→
AOR 121.

APR 25 '68

N68/033

COMM-CEN
OTTAWA

APR 23 14 27 '68

NNNNVV PCB319 SCA157 NFA006 UU

RR RCCWC

DE RCCSNF 4 23/1407Z

R 231400Z APR 68

FM CANDEFRAD FALCONBRIDGE

TO RCCWC/CANFORCED OPS

INFO RCCWC/NATIONAL RESEARCH COUNCIL OTTAWA

RCCFGJ/ROYAL ASTRONOMICAL SOCIETY OF CANADA 252 COLLEGE ST

TORONTO 2B ONT

BT

UNCLAS CES517

ATTN RADIO AND ELECTRICAL ENGINEERING DIVISION

A 230200Z

B CLEAR

C SUDBURY ONT

D ONE

E ABOUT THE SAME AS THE STAR VEGA FROM THE EARTH

F WHITE NO FIREBALL

G ROUND STAR LIKE

H 3 MINUTES VERY FAST STRAIGHT LINE

J NIL

K GOING EAST TO WEST

L NIL

PAGE 2 RCCSNF 4 UNCLAS

M JM SMITH TEACHER SHERIDAN TECH SUDBURY ONT PHONE 673-2572

BT

OPS
NRC

W PCA217PCA011 UU *SRTB*

RR RCCWC

DE RCCPCX 9 27/14512

23 PRIORITY/DEFERRED TRL APR27 UNCLAS

COMMEN
OTTAWA
APR 27 17 16 '68

NRG METEOR CENTRE

INFO COMM OTT

CANFORCEHEAD

E-DIV VIC

NELSON SUB/DIV

FILE	
ENCL	<i>443</i>
AIR TO	
RECEIVED BY	
FILE CHANGE TO	

DOPS
MR GREENWOOD
410 A. DAB
LETHBRIDGE
→ NAC

APR 27 16 06 '68
DORSO
CSTN OPERATIONS CENTRE

ROSSLAND7 TRL204 UFO REPORT 3 OBJECTS SIGHTED NORTH OF ROSSLAND BC AT 12:10 AM 27 APR68 BY CST AIRD AND LAROCHELLE ALSO SIGHTED BY GORDON APOSTOLIUK AND RAYMOND JONES AT ROSSLAND AND WAYNE NEIL AYRES AT CASTLEGAR BC. SKY CLEAR DURING SIGHTINGS ALL THREE OBJECTS FLASHING 3 COLOURS RED YELLOW BLUE. UNABLE TO DETERMINE SHAPE PATROL MADE TOWARD OBJECTS FOR 18 MILES BUT NO DIFFERENCE NOTED TWO OF THE THREE OBJECTS NOTED MOVING WITH ONE OF THE TWO MOVING OUT OF SIGHT. TWO OBJECTS VIEWED FOR OVER HALF AN HOUR WITH BINOCULARS OBJECTS WERE NOT SIGHTED AFTER 1:00 AM REPORT TO FOLLOW

TRAIL DETACHMENT

REF ID: A68034

N68/034

NRC REED OTT
23 PRIORITY/DEFERRED TRL APR27 UNCLAS

COMMISSONER
INFO NELSON SUB/DIV
E DIV
NRC METEOR CENTRE

ROSSLAND 7 TRL204 UFO REPORT 3 OBJECTS SIGHTED NORTH OF ROSSLAND BC AT 12:10 AM 27 APR 68 BY CST AIRB AND LAROCHELLE ALSO SIGHTED BY GORDON APOSTOLIUK AND RAYMOND JONES AT ROSSLAND AND WAYNE NEIL AYRES AT CASTLEGAR BC. SKY CLEAR DURING SIGHTINGS ALL THREE OBJECTS FLASHING 3 COLOURS RED YELLOW BLUE. UNABLE TO DETERMINE SHAPE PATROL MADE TOWARD OBJECTS FOR 18 MILES BUT NO DIFFERENCE NOTED TWO OF THE THREE OBJECTS NOTED MOVING WITH ONE OF THE TWO MOVING OUT OF SIGHT. TWO OBJECTS VIEWED FOR OVER HALF AN HOUR WITH BINOCULARS OBJECTS WERE NOT ST T⁰ AFTER 1:00 AM REPORT TO FOLLOW
TRAIL DETACHMENT

NRC REED OTT
T⁰
NRC REED OTT
24 SVCE TRL APR27

COMMR OTT
INFO NELSON SUB/DIV
E DIV VIC
NRC METEOR CENTRE

PSE AMEND MY ROSSLAND 7 TO INCLUDE CANFORCEHEAD IN INFO ADDRES
TRAIL DETACHMENT

NRC REED OTT
TV⁰
NRC REED OTT
DOT MET MTL

ZCZC

N68/035

MAIL

COMMGEN
PRIORITY
UU

APR 30 13 53 '68

O.P.L.

CFOC
NRC

WNNVV PCA326PWB326WPA247

PP RCCVC

DE RCWPC 107 30/1833Z

PR 301828Z APR 68

FM BASE OPS WINNIPEG

TO RCCVC/CANFORCED

INFO RCCVC/NATIONAL RESEARCH COUNCIL FOR RADIO AND ELECTRICAL ENGINEERING
DIVISION OTTAWA

BT

UNCLAS OPS 350

FOR CFOC AND NRC. UFO REPORT

A 300330Z

B CLEAR

C MRS E. TODD 278 WINTERTON PH 3397123

D AS C

E FIVE IN FAMILY SAW IT

F TWO BRIGHT OBJECTS SMOKE ALL AROUND THEM

G FIVE MIN

H ORANGE YELLOW AND WHITE

BT

M.R.L.

N/68 036

April 28 th 4 am est star like clutter of white lights in a redish background going north east direction.

may 1 same type object round with a white tail Z ing across sky in a east directional heading 3.45 am

a tree
 ↑
 FIRST
 SEEN
 10 MIN LATER
 Z MOVE EAST
 MARKED TRUE
 SAUCE LTR Z MOVE

WITH 7X 50 ITS A CLUTTER OF WHITE LIGHTS IN A SOMEWHAT REDISH WHITE DACK GROUND GLOBE.

RALPH G. CHAMBERLAIN 384-26-7523
 1661 GRANT AVE.,
 LINCOLN PARK, MICHIGAN 48146

FILE NO.	
DATE	
FILE WITH	
USE TO	
INDEXED BY	
TIME	
FILED BY	

N68/037

PRIORITY

COMMSEN
OTTAWA

MAY 6 14 25 '68

NNNVV PCA022 PVA022VPA01A UU

FM RCCWC

DE RCWFC 2 06/1330Z

P 061320Z MAY 68

FM BASE OPS WINNIPEG

TO RCCWC/CANFORCED

INFO RCCWC/NATIONAL RESEARCH COUNCIL FOR RADIA AND ELECTRICAL
ENGINEERING DIVISION

BT

UNCLAS OPS358

FOR CROC AND NRC UFO REPORT

A 050430Z

B CLEAR

C MR DAVID DIAMOND 600 INKSTER BLVD WINNIPEG MAN PHONE JU 91061

D ON CARRUTHERS STREET WALKING WEST BETWEEN MCGREGOR AND MCKENZIE

E MR ISAAC THAU 650 MATHESON AVE WINNIPEG PHONE JU 24021

F DOT OF WHITE LIGHT MOVING SOUTH TO NORTH ON THE WESTERN HORIZON

APPROX 45 DEGREES UP

G 5 TO 10 MINUTES

H OBJECT TRAVELLING IN FAIRLY STRAIGHT LINE CHANGING DIRECTION

SLIGHTLY EVERY 2 TO 3 MINUTES. DURING OBSERVATION A METEORITE

WAS SIGHTED MOVING NORTH TO SOUTH AND OBJECT SEEMED TO MOVE

AWAY FROM METEORITE. MR DIAMOND CHECKED WITH DEPT OF TRANSPORT AND

THEY DID NOT KNOW OF ANYTHING IN THAT AREA AT THAT TIME

BT

O.P.L.

CROC

NRC

OM+
RCMP NAN

NRC REED OTT

REED 713

OTTAWA ONT

MAY 9/68

1530 EDT

ATTN NANAIMO DET

RE YOUR MESSAGE OF MAY 8 CONCERNING UFO REPORTS

WE DO NOT PASS ONTO CANFORCES. TELEX NUMBER IS 013218.

METEOR CENTRE
NATIONAL RESEARCH COUNCIL

RCMP NAN

NRC REED OTT

ARC REED OTT
TO PRIORITY/PRIORITY INMAN HAYR UNCLAS

MNR METEOR CENTRE
JNEO CONNR
CANFORCENR

URGENT RE UFO REPORT (A) 8-5-48 8:15 AM (B) CLEAR SKY, BRIGHT SUN
(C) HARRIS RACINE (R 1-10-47) 739 KINGS ST VIC RC (D) NANAIMO, BC,
VANCOUVER ISLAND COACH LINES DEPOT (E) NO OTHER PERSONS OBSERVING
UFO (F) DIAMOND SHAPE SILVER COLOURED ALTITUDE H/WN SOUTH TO NORTH
MOVEMENT ONE UFO (G) OBSERVED FOR APPROX 10 SECONDS (H) UFO
OBSERVED IN A WESTERLY DIRECTION WITH DIRECT SUNLIGHT ON OBJECT
ACCORDING TO OBSERVER UFO APPROX 5 TIMES LARGER THAN A JET
AIBLINES

NANAIMO DET

ARC REED OTT
DO U PASS ONTO 'CANFORCENR' WHEREVER THAT IT

IF NOT CALL US BACK AND ADV NBR OF THEIR TELEX IF U HAVE IT PSE

ARC REED OTT
AIR NBR 044-734

N68/038

•
NRC REED OTT
30 PRIORITY/PRIORITY NAN MAYB UNCLAS

NCR METEOR CENTRE
INFO COMMR
CANFORCEHEB

NAN323 RE UFO REPORT (A) 8-5-68 8:15 AM (B) CLEAR SKY, BRIGHT SUN
(C) MORRIS RACINE (B 1-10-47) 739 KINGS ST VIC BC (D) NANAIMO, BC,
VANCOUVER ISLAND COACH LINES DEPOT (E) NO OTHER PERSONS OBSERVING
UFO (F) DIAMOND SHAPE SILVER COLOURED ALTITUDE U/N SOUTH TO NORTH
MOVEMENT ONE UFO (G) OBSERVED FOR APPROX 10 SECONDS (H) UFO
OBSERVED IN A WESTERLY DIRECTION WITH DIRECT SUNLIGHT ON OBJECT
ACCORDING TO OBSERVER UFO APPROX 5 TIMES LARGER THAN A JET
AIRLINER

NANAIMO DET.

•
NRC REED OTT
DO U PASS ONTO 'CANFORCEHEB' WHEREVER THAT IT

IF NOT CALL US BACK AND ADV NBR OF THEIR TELEX IF U HAVE IT PSE

•
NRC REED OTT
OUR NBR 944-734

9

NNNN*
NRC REED OTT
O*
NRC REED OTT
O*
NRC REED OTT

MAY 11 68

168/039

RCMP VCR

42 PRIORITY/DEFERRED VCR MAY11 UNCLAS

NRC METEOR CENTRE
INFO COMMR OTT
CANFORCED OTT

V4 CIB/2936 UFO REPORT AS FOLLOWS: (A) 2:30 AM 11 MAY 68 (B) CLEAR FULL MOON (C) KATHALIN BATT RAKOS (HOUSEWIFE) 35 YRS (APPROX), OF 1332 NBR 3 RD RICHMOND BC (D) 1332 NBR 3 RD RICHMOND FROM BEDROOM WINDOW FACING WEST (E) UNKNOWN (F) OVAL SHAPE - AMBER LIGHT VERY BRIGHT - 1/4 SIZE OF FULL MOON - APPEARED TO BE ABOUT 300 FT OFF GROUND - CAME FROM NORTH TO A POSITION JUST WEST OF 1300 BLOCK NBR 2 RD RICHMOND BC AND RETURN IN THE DIRECTION FROM WHICH IT CAME. (G) 20 MINS (H) SUPT. OF CANADA GOVY AREA CONTROL CENTRE ADVISED OF THE ABOVE

VANCOUVER S/DIV RCMP

*
NRC REED OTT
TV*

FCB285/15

W YOAC17 UU

FP RCCVC

DE RCWPYO 8 15/1906Z

P 151905Z MAY 68

FM CANDEFRAD YORKTON

TO CANFORCEHD

BT

UNCLAS CES 142

FOR CFOC UFO REPORT

A 11 MAY 68 0339Z

B CLEAR

C MR. A PODOSIUK FARMER PH 542-3260

D 13 MILES SSW OF KAMSACK SASK

E FAMILY

F TWO UFOS ROUND, BRIGHT LIGHT (WHITE) HIGH (60 DEGREES INCLINATION) RISING FAST

G 2 MINUTES FOR ONE UFO. 15 MINUTES LATER STILL OBSERVING ONE UFO

H NOTHING OBSERVED ON RADAR

BT

PRIORITY

COMMEN
OTTAWA

MAY 15 1968 5:47 PM

N68/040


CORRECTED
COPY

FILE
SERIAL
DATE
INDEXED TO
MAIL ROOM TO

O.P.I.

CFOC
MR GREENWOOD
4110A

→ NRC
S.R. [Signature]



N681041

Pub 0001

PRIORITY

COMMEN
OTTAWA

→ NRC

NNNNP EAPPG PVA366VPA296 UU

MAY 2 00 30 '68

PP RC0VC

DE RCVPC 251 012152Z

P 012120Z MAY 68

O.P.I.

CFOR

FM CANTRAINCON

TO CANFORCED

BT

UNCLAS FLYTRG 5207

FOR CFOC. UFO REPORT.

*Dors 4-2
Copy to NRC
to Mr. G...
" all file
2 May 68*

CFOR OPERATIONS CENTRE
MAY 2 11 44 '68
B030

A. 30 APR 68 (2340 HRS CDT) 0440Z

B. CLEAR

C. CPL AB McDERRID

D. CFB WINNIPEG - MARRIED QUARTERS (MDPRS)

E. MRS NORA MC DERRID - WIFE

GORDON R MC DERRID - SON

CPL V STORRY - NEIGHBOUR

MRS JSTORRY - NEIGHBOUR

F. OBJECT RESEMBLED STAR IN SIZE AND REFLECTED A CONSTANT WHITE LIGHT AS DOES A STAR. ALTITUDE UNKNOWN AS SIZE OF OBJECT WAS IN RELATION TO SURROUNDING STARS AND APPEARED TO BE AT SIMILAR ALTITUDE. FIRST OBSERVED LOW IN WESTERN SKY MOVING EAST FOR APPROXIMATELY 2 MINUTES THEN STOPPED FOR APPROX 30 - 40 SECONDS THEN PROCEEDED DUE SOUTH FOR 1 MINUTE STOPPED 30 SECONDS AND THEN REVERSED DIRECTION AND HEADED

PAGE 2 RCVPC 251 UNCLAS

DUE NORTH ALONG ORIGINAL COURSE STOPPING AGAIN AT ORIGINAL STOP FOR 30 SECONDS AND THEN CONTINUED HEADING DUE NORTH

G. TEN MINUTES.

H. CPL McDERRID STATES HE HAS SEEN SATELLITES MANY TIMES AND

OBJECT DID NOT RESEMBLE ONE. ALSO HAS SUFFICIENT MIL EXPERIENCE TO RECOGNIZE AIRCRAFT EVEN AT DISTANCE. SPEED OF OBJECT

MOVEMENTS CONSIDERED GREATER THAN MODERN AIRCRAFT OR EVEN ROCKET

SOAPS COMMENT: SPRING HAS COME

BT

MAY 27 68

N68/042

NNNNVVV PCBI94V FWA291 WPA160 UU

PP RCCWC

DE RCWPC 9 24/1355Z

PRIORITY

MAY 24 15 06 '68

P R 241341Z MAY 68

DEPT

CFOC

FM BASE OPS WINNIPEG

TO RCCWC/CANFORCED

INFO RCCWC/NATIONAL RESEARCH COUNCIL FOR RADIO AND ELECTRICAL
ENGINEERING DIVISION

BT

UNCLAS OPS442

FOR CFOC AND NCR. UFO REPORT

A. 230845Z MAY 68

B CLEAR

C MRS RICHMOND 1070 MOUNTIAN AVE PHONE JU 6-6508

D 1070 MOUNTIAN AVE., WINNIPEG

E MR. RICHMOND 1070 MOUNTIAN AVE PHONE JUS-6508

F ROUND AND FLAT. SILVER IN COLOR. OBJECT WAS VERY LOW MOVING IN
A CIRCULAR MOTION TOWARDS THE WEST

G APPROXIMATELY FIVE MINUTES

H OBJECT HAD MANY COLORED YELLOW LIGHTS AROUND IT. IT MADE A HUMMING
SOUND. OBJECT WAS CHANGING ALTITUDE OFTEN. OBJECT STOPPED AND A

WHINNING SOUND CAME FROM IT

BT



N68/043

PRIORITY

COMM GEN
OTTAWA

JUN 3 18 09 '68

RRRRVVVVV FCA156 PWA122VV YDAB14 UU

O.P.I. C FOC (3)

Planned. Mail (2)

PP SCENC
DE SCEPTO 7 03/1739Z
P 031739Z JUN 68
FM GANDEFRAD YORKTON
TO SCENC/CANFORCENED
SCENC/NATIONAL RESEARCH COUNCIL
BT

UNCLAS CES 153
FOR RADIO AND ELECTRICAL ENGINEERING DIVISION
FOR CSOC AND NRC. WFO REPORT
A. 31 MAY 68 0400Z
B. OVERCAST 500 FT
C. VALERIE LAUBE SPRINGSIDE SASK
D. 2 MILES N.W. OF ORCADIA ON HIGHWAY 14
E. HIL

F. SOME BRIGHT WHITE AND YELLOW BALL OF LIGHT WAS OBSERVED AT TREE
TOP LEVEL TO LEFT OF HIGHWAY FOR APPROX 1 MIN. THE BALL THEN
SETTLED IN BUSHES AND PROJECTED A BEAM OF LIGHT INTO AIR FOR 20
SECONDS AND THEN DISAPPEARED. MISS LAUBE THEN PROCEEDED TOWARDS
YORKTON AND AT ORCADIA SIGHTED A BRIGHT ORANGE LIGHT IN HER
MIRROR APPROX SIZE 50 FT IN DIAMETER AT A HT OF 20 FT LASTING
FOR 10 SECS

Informant
031945-2

PRIORITY
N68/045

JUN 18 1968

VV PCA327V RCB092JFA132 . UU

JUN 18 16 55 '68

RCCVC

DE RCCRC 58 18/1601Z

P R 181520Z JUN 68

FM RCC TRENTON

TO RCCVC/CANFORCED

INFO RCCVC/NRC OTTAWA ATTN RADIO AND ELECTRICAL ENGINEERING DIVISION

BT

UNCLAS RCC532

ATTN CFOC

UFO SIGHTING REPORT RECEIVED THROUGH TORONTO CENTRE.

AT 180140Z MR J BRYERS 49 SCARBOROUGH HEIGHTS TORONTO
AN ALDERMAN IN WARD 1 WAS WALKING WITH HIS WIFE NEAR HIS
HOME WHEN HE SIGHTED AN OBJECT APPROACHING FROM THE EAST
VERY LOW IT WAS RED IN COLOUR, GAINED HEIGHT AND PROCEEDED
TO THE SOUTHWEST THEN BROKE IN PIECES. TEN MINUTES LATER
HE AGAIN SIGHTED A SIMILIAR OBJECT TO THE SOUTH AND MUCH
LOWER. TEN MINUTES LATER HE SIGHTED A SIMILIAR OBJECT
TO THE WEST AND WAS REPORTED QUOTE REAL REAL LOW UNQUOTE.
THE OBJECT CAME OVER SOME HOUSES AND WAS OBSERVED BY
BINOCULARS FOR THREE SECONDS AND WAS SEEN TO BE A
BRIGHT OBJECT WITH A DARK CENTRE. NO SOUND WAS REPORTED

BT

CFOC
HRC (40.4)

Informant
181825
32524

N68/046

JUN 24 '68

NRC REED OTT
14/17 PRIORITY DEFERRED SKN JUN21 UNCLAS

NRC METEOR CENTRE
INFO
COMMR
CANFORCED
F DIV REG

SI087 U F O REPORT JUN21/68 3.00 AM CLEAR SKY OBSERVER
PHILIP BENSON OF HUMBOLDT SASK AT EAST SIDE OF NALDSEA LAKE
5 MILES NW OF HUMBOLDT SASK WITNESSED BY KENNETH HERGOTT
RICHARD MERKOSKY, LARRY STUCKEL, OREST PATRASCHUK, DOUGLAS HERGOTT
DWAYNE MEYERS, JAN PULVERMACHER, ALLAN BREMNER, GARY SCHLINSKY
JAMES KRAIKY OBLONG SHAPED OBJECT FLORECENT GREEN THREE WHITE
LIGHTS ON FRONT IN FORM OF TRIANGLE TRAVELLING FAST AT ABOUT
40,000 FEET OBSERVED FOR FIVE MINUTES

SASKATOON S/DIV

NRC REED OTT
O+
NRC REED OTT
OCH
ZCZC+
NRC REED OTT

N 68 / 047

COMMCEN
OTTAWA

JUN 11 27 '68

NNNNZYV ICA046PEB014 OEB055 COA016 UU

PP RCCWC

DE RCEOC 5 24/1026Z

P 241025Z JUN '68

FM RCC HALIFAX

TO RCCWC/CANFORCED **PRIORITY**

INFO RCCWC/MRC OTTAWA

ZEN/CANMARCOM

BT

UNCLAS REC 005

CFHQ FOR CFOC: NRC FOR RADIO AND ELECTRICAL ENGINEERING DIVISION
UFO REPORT

A. 240415Z

B. CLEAR

C. 5 MILES NORTH OF TRURO NS

D. CONTINUOUS GREEN LIGHT

E. INCREASED IN BRILLIANCY UNTIL IT SEEMED TO BURN ITSELF OUT

F. GREEN

G. ABOUT THE SIZE OF AN AIRCRAFT

H. 5 MINUTES MOVING FROM WEST TO EAST HORIZONTALLY

J. NO SOUND

K. ESTIMATED 3 TO 4 THOUSAND FEET

L. NIL

NRC
CFOC

PAGE 2 RCEOC 5 UNCLAS

NAME OF OBSERVER, MR THOMPSON 20 GLENDALE DRIV, TRURO NS

BT

TO RCCAVY PCA224 CA199AHAD14 UU

PP RCCVC

DE RCCSAH 7 28/1894Z

P 281800Z JUN 68

FM CANDEFRAD CHIBOUGAMAU

TO RCCVC/CANFORCED

INFO RCCVC/NATIONAL RESEARCH COUNCIL

BT

UNCLAS ADM80

FOR RADIO AND ELECTRICAL ENGINEERING DIVISION

FOR CFOC AND NRC

WFO REPORT

A. 27 JUN 2220 LOC TIME (GMT)

B. HIGH CLOUDS

C. MR. R. BELANGER DND FIREFIGHTER

D. CHIBOUGAMAU PROVINCIAL PARK MILEAGE 95

E. MRS RENE FRIGON, MRS. B. FRIGON WIFE CHIBOUGAMAU AND SISTER
MRS FRIGON OF BC

F. OVAL, WHITE LIGHTED, HIGH, FIRST MOVEMENT SW TO NE HORIZONTALY
ACROSS SKY IN FRONT OF CAR. SECOND MOVEMENT NE TO SW
HORIZONTALY BEHIND CAR. CAR PROCEEDING NW DIRECTION.
SEEN UNTIL DISAPPEARING BEHIND TREES. ONE OBJECT.

F. FIRST SIGHTING APPROX THREE MINUTES

PAGE 2 / RCCSAH 7 UNCLAS

SECOND SIGHT APPROX TWO MINUTES

H. SIGHTING FROM CAR, CAR STOPPED FOR OBSERVATION AND NO
SOUND HEARD. SECOND SIGHTING AFTER DRIVING APPROX ONE MILE

BT

C PAGE 2 WA AGH 27 JUN

COMMUN
OTTAWA

JUN 28 18 54 '68
JUN 28 19 53 '68

N68/048

CFOC
NRC

PRIORITY



Handwritten scribbles and signatures at the bottom of the page.

N68/049

Large Whiteish Globe with Lines in over

Detroit Mich (Livernoise & 6 Mile 10 PM EDT

June 22. Was moving toward Telegraph rd

in line to move over Northland 8 mile

anyway on somewhat of a North South

high but silent.

LIKE HONEY CONDENSED



RALPH G. CHAMBERLAIN 384-26-7522

1661 GRANT AVE.

LINCOLN PARK, MICHIGAN 48146

SILVER DISK OVER MESICK MICH (M 37 & M119

N 68 / 050
A 4 10

seen at 2 pm June 30 th.

at a shell gas station and also at phillips gas stat
-station.

They didnt say the size but it was a nice shinny
disk.

RALPH G. CHAMBERLAIN 384-86-7523

1661 GRANT AVE.

LINCOLN PARK, MICHIGAN 48146

N68 / 051

The following report was received by phone, July 8, 1968 from:

Mr. Champagne

Phone 2-5368

Saturday evening, July 6th, 1968 at 8:53 EDT. I saw in the general direction of the Pole Star what appeared as a bright star. With the aid of binoculars it appeared to be 100 miles out. After observing it 4 to 5 minutes with the binoculars it exploded or seperated. A smaller section flew off the main one in a Northern direction some distance from the larger one, An example of the distance- 1000 x diameter. While they seperated at a terrific speed there appeared to be smoke or haze between them and then inside of one minute both faded out. Observed the time - 8:57 PM.

The object appeared like a very brilliant white star--equal in magnitude to the evening star. The observed object was stationary.

The object was observed by Mr. Champagne with the binoculars and by his wife with the naked eye.

PRIORITY

NNNNVV PCA197 GJA040 UU

JUL 14 4 42 '68

PP RCCWC

DE RCCPGJ 52 03/1317Z

P R 031314Z JUL 68

FM CANFORBASE TORONTO

TO RCCWC/CANFORCEHD

RCCRC/CANLIFTCOM

INFO RCCWC/NRC OTTAWA

BT

UNCLAS ATC15

CFHQ FOR CFOC. LIFTCOM FOR RCC. NRC FOR ELECTRICAL ENGINEERING DIV
UFO SIGHTIN. REPORT RECEIVED FROM PERSON IN NORTHWESTERN
GENERAL HOSPITAL OF B BRIGHT BODY, ROUND, MOVING SOUTH AT
FAST SPEED, EMITTING GREEN SPARKS. WEATHER WAS CLEAR. FOUR
OTHER PERSONS IN WARD ARE REPUTED TO HAVE SEEN OBJECT BUT ALL
REFUSED NAMES. REPORT TIME 030110Z TO 030112Z. FIVE MINUTES AFTER
THIS REPORT ANOTHER REPORT RECEIVED FROM MALE CALLER WHO ALSO
REFUSED NAME. GENERAL DESCRIPTION THE SAME. TORONTO INTERNATIONAL
AIRPORT ALSO RECEIVED REPORTS. WRITER RECEIVED CALL THIS MORNING
FROM KITCHENER RECORD ENQUIRING ABOUT FIREBALL OR METEORITE
ACTIVITY. REPORTER STATED SEVERAL REPORTS RECEIVED IN KITCHENER
DISTRICT AND ELMIRA.

BT

C WA MALE CALLER

PRIORITY

NNNNVV PCA197 GJA040 UU

PP RCCWC

DE RCCPGJ 32 03/1317Z

P R 031514Z JUL 68

FM CANFORBASE TORONTO

TO RCCWC/CANFORCEHED

RCCRC/CANLIFTCOM

INFO RCCWC/NRC OTTAWA

BT

UNCLAS ATC15

CFHQ FOR CFOC. LIFTCOM FOR RCC. NRC FOR ELECTRICAL ENGINEERING DIV
WFO SIGHTIN. REPORT RECEIVED FROM PERSON IN NORTHWESTERN
GENERAL HOSPITAL OF B BRIGHT BODY, ROUND, MOVING SOUTH AT
FAST SPEED, EMITTING GREEN SPARKS. WEATHER WAS CLEAR. FOUR
OTHER PERSONS IN WARD ARE REPUTED TO HAVE SEEN OBJECT BUT ALL
REFUSED NAMES. REPORT TIME 030110Z TO 030112Z. FIVE MINUTES AFTER
THIS REPORT ANOTHER REPORT RECEIVED FROM MALE ~~CALLER~~ WHO ALSO
REFUSED NAME. GENERAL DESCRIPTION THE SAME. TORONTO INTERNATIONAL
AIRPORT ALSO RECEIVED REPORTS. WRITER RECEIVED CALL THIS MORNING
FROM KITCHENER RECORD ENQUIRING ABOUT FIREBALL OR METEORITE
ACTIVITY. REPORTER STATED SEVERAL REPORTS RECEIVED IN KITCHENER
DISTRICT AND ELMIRA.

BT

~~C WA MALE CALLER~~

JUL 14 14 42 '68

CFOC

NR (man) 3

N68/052

PRIORITY

COMMCEN
OTTAWA

NNNNVV PCA197 GJA040 UU

JUL 3 14 42 '68

PP RCCVC

CFOC (3)

DE RCCPGJ 32 03/1317Z

P R 031314Z JUL 68

FH CANFORBASE TORONTO

NRC(mail) (3)

TO RCCVC/CANFORCEHED ✓

RCCRC/CANLIFTCOM

INFO RCCVC/NRC OTTAWA ✓

BT

UNCLAS ATC15

CFHQ FOR CFOC. LIFTCOM FOR RCC. NRC FOR ELECTRICAL ENGINEERING DIV
WFO SIGHTIN. REPORT RECEIVED FROM PERSON IN NORTHWESTERN
GENERAL HOSPITAL OF B BRIGHT BODY, ROUND, MOVING SOUTH AT
FAST SPEED, EMITTING GREEN SPARKS. WEATHER WAS CLEAR. FOUR
OTHER PERSONS IN WARD ARE REPUTED TO HAVE SEEN OBJECT BUT ALL
REFUSED NAMES. REPORT TIME 030110Z TO 030112Z. FIVE MINUTES AFTER
THIS REPORT ANOTHER REPORT RECEIVED FROM MALE ^{CALLER} ~~CALLER~~ WHO ALSO
REFUSED NAME. GENERAL DESCRIPTION THE SAME. TORONTO INTERNATIONAL
AIRPORT ALSO RECEIVED REPORTS. WRITER RECEIVED CALL THIS MORNING
FROM KITCHENER RECORD ENQUIRING ABOUT FIREBALL OR METEORITE
ACTIVITY. REPORTER STATED SEVERAL REPORTS RECEIVED IN KITCHENER
DISTRICT AND ELMIRA.

BT

~~C VA MALE CALLER~~



N 68 / 053



Department of
Indian Affairs and
Northern Development

Northern
Administration
Branch

Ministère des
Affaires indiennes et
du Nord canadien

Direction
des régions
septentrionales

ADMINISTRATOR OF THE ARCTIC

FROBISHER BAY. JUNE 20, 1968

date

our file/notre dossier

F1001/2

your file/votre dossier

Unidentified Flying Objects

On Wednesday, June 19th, 1968, at approximately 10:30 p.m. an unidentified flying object was seen in the sky above Frobisher Bay in a northerly direction. The object appeared to be a star moving very slowly across the sky in a west to east direction. The local camera enthusiasts were out in full force. The object disappeared sometime after midnight.

The Department of Transport meteorological officer in Frobisher Bay is of the opinion that the object was an experimental or weather balloon at a height of well over 100,000 feet.

There have been no reports of landing by little green men or other weird non-world creatures. Furthermore, there have been no reports that all our women are pregnant.

D. Davies

D. Davies
Regional Administrator

Received from Mr. A. Stevenson, Administrator of the Arctic, and member of the Associate Committee on Meteorites, and forwarded as a non-meteorite sighting.

Mr. Stevenson has been informed it is being sent on.

July 9/68

Jan Halliday
Dominion Observatory



ROYAL CANADIAN MOUNTED POLICE - GENDARMERIE ROYALE DU CANADA

RCMP
GRC 6880

AG 29

C-237
REV. 1-4-66

OTHER FILE REFERENCES: REF. AUTRES DOSSIERS:	DIVISION "J"	DATE 9 JUL 68	RCMP FILE REFERENCES: REF. DOSSIERS GRC: 68J-400- N68/054 68MSD-400- 68-400-8 Code 40 P.C.R. First Here
	SUB-DIVISION - SOUS-DIVISION Moncton		
	DETACHMENT - DETACHEMENT Shediac		

RE: Unidentified Flying Object. - Shediac, West., Co., N.B.
OBJET: 8 JUL 68

8 JUL 68

1. On the above date Cst. B. Richard contacted this office, advising that he had sighted an unidentified flying object in the north east sky over Shediac, West., Co., N.B. at approximately 9.30 P.M. He stated that he observed the object for about 15 minutes through binoculars. After being stationary at about two to ten thousand feet in a clear visible sky, it suddenly disappeared vertically in about a minute's time. Cst. Richard gave a description as follows:

Egg shaped
Three bars lengthwise
One bar across
Bars coloured yellow and blue
Rest white
No lights of any description

2. Other people who also noted this object in the sky were Mrs. Dorothy Goguen, wife of Chief of Police, Shediac, N.B., Mrs. Bernard Richard and Mr. and Mrs. Omer Goguen of Shediac, N.B. These people are all of good character and are known to be respectable citizens of this community and are reliable.

9 JUL 68

3. On the above date The Department of Transport Meteorology Centre at Moncton Airport was contacted. They stated that they had many calls during the previous night concerning the matter. They said it could possibly be the planet of Venus which appears in the month of July. However, they stated that it would appear in the north west not the north east as where the U.F.O. was reported sighted. Several people working in the tower at the airport viewed the object through binoculars and stated that it looked like a weather balloon, probably from the U.S.A. The Meteorology Centre concluded that it was almost definite that the U.F.O. report was a weather balloon which is released about four times a day at different points. He stated this balloon could possibly have drifted from either Portland or Caribou Maine, U.S.A.

CONCLUDED HERE

J. S. M. Verbruggen 2/Cst.
(J.S.M. VERBRUGGEN) 25345.

M

RCMP 40 OTT

45-46 PRIORITY/ROUTINE MCTN JULB UNCLAS

CANFORCED

INFO RCMP COMMISSIONER OTTAWA

OO J DIVISION FREDERICTON NB

JUL 8 11 35 PM '68

TELECOMMUNICATIONS

CIB1701 FOR CF0C LFO REPORT (A) 9:30PM 8-7-68 (B) CLEAR (C) CST
B RICHARD SHEDIAC TOWN POLICE (D) SHEDIAC NB (E) SEVERAL PERSONS
NAMES UNKNOWN AT THIS TIME (F) EGG SHAPED THREE VERTICAL BARS ONE
HORIZONTAL BAR YELLOW AND BLUE IN COLOUR REST WHITE APPROX
7,000 FT STATIONARY THEN TOOK OFF VERTICALLY ONE ONLY (G) 15 MIN

~~THE LFO VIEWED BY SST RICHARD THROUGH BINOCULARS~~

RCMPOLICE MONCTON SUB-DIVISION

RCMP 10 OTT

N68/054

COMMUN OTTAWA PRIORITY

NNNNV PCB096 CPA004



PP RCCMC
DE RCCPCX 3 09/0343Z

45-46 PRIORITY/ROUTINE MCN JUL 30 1968

CFAC
OPS-4

CANFORCED
INFO RCMP COMMISSIONER OTTAWA
CO J DIVISION FREDERICTON NB

CIB1701 FOR CFAC UFO REPORT (A) 9130PM 5-7-68 (B) CLEAR (C) CST
B RICHARD SHEDIAC TOWN POLICE (D) SHEDIAC NB (E) SEVERAL PERSONS
NAMES UNKNOWN AT THIS TIME (F) REC SHAPED THREE VERTICAL BARS ONE
HORIZONTAL BAR YELLOW AND BLUE IN COLOUR REST WHITE APPROX
7,000 FT STATIONARY THEN TOOK OFF VERTICALLY ONE ONLY (G) 15 MIN
(H) UFO VIEWED BY CST RICHARD THROUGH BINOCULARS
RCMPOLICE MONCTON SUB-DIVISION

Jul 30 1968
DPSG

ROYAL CANADIAN MOUNTED POLICE - GENDARMERIE ROYALE DU CANADA

MP
GRC 6890

C 237
REV. 1-4-66

OTHER FILE REFERENCES REF. AUTRES DOSSIERS	DIVISION	DATE	RCMP FILE REFERENCES REF. DOSSIERS GRC
	"H"	21 AUG 68	
	SUB-DIVISION - SOUS-DIVISION		
	Sydney		685-400-77
	DETACHMENT - DETACHEMENT		
	North Sydney		68-400-16

RE
OBJET

Unidentified Flying Object. Sighting of,
Tobin Road, Sydney Mines, N.S.. 12-7-68.

" 12 JULY 68 "

- At approximately 9:45 P.M., Cst. H.D. WATTS received a telephone call from Victor PYE, Tobin Road, Sydney Mines, advising that something had landed in a field across from his home and started a fire in the grass. He was unable to contact the Sydney Mines Town Police who police this area.
- Cst. WATTS and I patrolled to the scene where PYE was contacted. He advised that at approximately 8:00 P.M. he was in his living room watching T.V. when all of a sudden he heard a loud bang that shook the house and he saw a blue flame in the sky outside. The power in the house went out for a few seconds then came back on. He looked out the front door and saw a small grass fire burning across the road from his place. He and several other local residents ran over and put the fire out. Harold RASMUSSEN, Diggin St., Sydney Mines; who lives approximately 100 yards from PYE, advised that at approximately 7:50 P.M. he saw what appeared to be an object similar to a car headlight with flames trailing, coming towards the ground from the direction of Sydney Harbour, which would be an East to West direction. The object, which made a roaring noise as it passed him, struck the power lines in front of PYE'S home causing a loud bang and a blue flash and smoke to appear around the power lines. He ran over to the scene where he noted the grass fire. The grass burned in a 3 sq foot area and in a perfect circle. A small rock, about the size of an orange, was found in the centre of the burnt grass. This, along with samples of the burnt grass and dirt were collected and brought to this office. Numerous other residents in the area were questioned but all they could say was they heard a loud bang and the power went off momentarily.
- The local radio stations broadcast this incident which resulted in hundreds of persons coming to the scene causing a major traffic snarl. Cpl A.A. MATHESON and Cst. S. CLARK were called to the scene to assist. Members from the Eastern Light and Power Company, Sydney, advised that at 8:00 P.M. a green light on their control panel in Sydney indicated there was a power shortage in the vicinity of Tobin Road. They investigated it and found that some object had struck the power lines in front of PYE'S house causing the lines to become pitted and very shiny for a distance of 10 feet in both directions from the point of impact. Residents on Shore Road on the Sydney Harbour waterfront, were questioned but none saw or heard anything at around 8:00 P.M.. Message # 25 was forwarded to Sydney Sub/Division advising of the incident.

" 17 JULY 68 "

- Mr. John DOUGLAS, Geological Survey of Canada, Ottawa, Ont., telephoned Cpl MATHESON and requested that we forward the rock and other samples to his office so they could be examined.

(CONT. ON PAGE TWO)

RE:
OBJET:PAGE
Two.

Unidentified Flying Object.

(CONTINUED FROM PAGE ONE).....

" 7 AUGUST 68 "

5. The rock and samples were forwarded to Mr. DOUGLAS along with a letter advising the circumstances surrounding the incident.

6. From the investigation conducted, it is felt that the object was a meteorite and not a U.F.O.. In view of this, this file will be closed.

CONCLUDED HERE

D.J.L. Wein Cst.
(D.J.L. Wein) 21759.
North Sydney Detach.

(A.A.M.) Opl.
I/C Detachment

688-400-77

SP 11 78

N68/055

The N.C.O. 1/c North Sydney Det.

Re: Unidentified Flying Object. Sighting of,
Tobin Road, Sydney Mines, N.S. - 12-7-68

Receipt is acknowledged of your report dated August 21st, 1968.

2. It is noted this incident occurred on July 12th, however, no report submitted until some 40 days had elapsed. Such tardiness cannot be tolerated and I will not anticipate having to bring this to your attention in future.

CONCLUDED HERE

Sydney, N.S.
26 Aug 68
fd

T.M. Gardiner, S/Insp.
Commanding Sydney Sub/Division

The C.O. "H" Division

FORWARDED together with above report.

CONCLUDED HERE

Sydney, N.S.
26 Aug 68
fd

T.M. Gardiner, S/Insp.
Commanding Sydney Sub/Division

"H" Div. File No. 68H-400-148X

The Commissioner
R.C.M. Police
Ottawa

FORWARDED for your information, being further to my Telex of 13 July 68, CIB1882. It would appear this U.F.O. may have, in fact, been a meteor, consequently, our file is being concluded.

2. CONCLUDED HERE.

Halifax, N.S.
29 August 68

(J. Mudge) Insp.,
In Charge C.I.B.