

THIS FILE IS MADE AVAILABLE THROUGH THE DECLASSIFICATION EFFORTS AND RESEARCH OF:

THE BLACK VAULT

THE BLACK VAULT IS THE LARGEST ONLINE FREEDOM OF INFORMATION ACT / GOVERNMENT RECORD CLEARING HOUSE IN THE WORLD. THE RESEARCH EFFORTS HERE ARE RESPONSIBLE FOR THE DECLASSIFICATION OF THOUSANDS OF DOCUMENTS THROUGHOUT THE U.S. GOVERNMENT, AND ALL CAN BE DOWNLOADED BY VISITING:

[HTTP://WWW.BLACKVAULT.COM](http://www.blackvault.com)

YOU ARE ENCOURAGED TO FORWARD THIS DOCUMENT TO YOUR FRIENDS, BUT PLEASE KEEP THIS IDENTIFYING IMAGE AT THE TOP OF THE .PDF SO OTHERS CAN DOWNLOAD MORE!



the national archives



DIS0006


DIS0006-00000011

DIS0006

DIS0006-00000011



REPUBLIC OF INDONESIA **1966**
MINISTRY OF DEFENSE



No. 123456789
 Date: 1966-06-15

REPUBLIC OF INDONESIA
MINISTRY OF DEFENSE

No.	Name	Rank	Branch	Post	Remarks
1
2
3
4
5
6
7
8
9
10
11
12
13
14
15
16
17
18
19
20
21
22
23
24
25
26
27
28
29
30
31
32
33
34
35
36
37
38
39
40
41
42
43
44
45
46
47
48
49
50
51
52
53
54
55
56
57
58
59
60
61
62
63
64
65
66
67
68
69
70
71
72
73
74
75
76
77
78
79
80
81
82
83
84
85
86
87
88
89
90
91
92
93
94
95
96
97
98
99
100

MINISTER OF DEFENSE

1914

1915

1916

Sec (AS) cc: SE/ABW
DTSS
317 B

UNIDENTIFIED FLYING OBJECTS

INFORMATION REQUIRED FOR REPORTS TO ROYAL AIR FORCE UNITS

1. Date, Time and duration of sighting. (Local).
28/3/85, 0430
2. Position of observer:
Section 40 TUN/WELLS, FACING SOUTH.
3. Direction: (A landmark may be more useful than a badly estimated bearing).
FACING TO SOUTH.
4. Angle of Sight: (Estimated heights and distances are unreliable).
35°
5. Movements: (Changes in (3) and (4) over the period, rather than an estimated of course and speed).
NIL
6. Description:
BRIGHT FLASH OR EXPLOSION IN SKY. NOTHING NOTED.
7. Name and Address of Informant:
Section 40 TUN/WELLS
8. Any background knowledge of the Informant:
NIL.
9. Any Witnesses:
NIL
10. Weather at time: (Cloud, rain, moonlight, sunny, winds, as far as possible).
DRY, FROSTY, BROKEN CLOUD,

Section 40

Section 40

Section 40

(Signature).....

(Address)..... Tun/wells Police Sta

Section 40

KENT COUNTY CONSTABULARY
"A" DIVISION
APR 1985
DIVISIONAL
PERMANENT'S OFFICE
MAIDSTONE

RECEIVED
28 MAR 1985
TUN/WELLS

DISSEMINATED
3/16/1

UNCLASSIFIED

CY0099 27/2337 08606009

FOR CAV

ROUTINE/ROUTINE 272243Z MAR 85

FROM GWENT CONSTABULARY 498338
TO MODUK AIR
INFO HQRAFSC
RAF WEST DRAYTON

UNCLASSIFIED

SIC Z6F

ATTN MODUK AIR, (S4F(AIR), HQRAFSC ATTN (CP SY O), RAF WEST DRAYTON
ATTN A.I.S.M.

UNIDENTIFIED FLYING OBJECT

- A... 27/03/85 19.40 HRS TO 19.55 HRS. WEDNESDAY.
- B... ONE LASER BEAM! OBJECT WHITE/BLUE IN APPEARANCE MOVING VERY FAST A FULL 180 DEGREES AND VERY LONG IN APPEARANCE. SEEMED TO BE ORIGINATING FROM ONE CENTRAL POINT. IN THE SKY AND MOVING IRRATIONALLY.
- C... MOVING FROM RAGLAN TOWARDS ABERGAVENNY ON THE DUAL CARRIAGEWAY. FRONT SEAT PASSENGER.
- D... OBJECT FIRST OBSERVED WHILST VEHICLE WAS IN MOTION FURTHER OBSERVED WHILST VEHICLE WAS STATIONARY.

PAGE 2 RBDPCU 047 UNCLAS

E... FIRST OBSERVED TO THE LEFT OF THE VEHICLE. AND APPEARED TO BE AS THE DRIVER DESCRIBED AS 1 OVER THE BRISTOL CHANNEL.

F...

G... DESCRIBED AS 4-5 MILES FROM THE VEHICLE.

J... MAINLY CLEAR SKY INTERMITTANT CLOUD.

L... ABERGAVENNY POLICE.

M... APPEARED VERY RATIONAL. IS A BUSINESS MAN.

N... Section 40

O...

P... 21.30 HRS 27/03/85.

Q... WOULD LIKE TO BE INFORMED IF THERE IS AN EXPLANATION TO THE INCIDENT

BT

DISTRIBUTION Z6F

F

CAB 1 sec (AS) ACTION (CXJ 1 JOC AFDO)
CAM 1 ACS(P)
CYD 1 DD GE/AEW
CAV 1 DI 55

UNCLASSIFIED

CAV 2 DSTI

[Faint handwritten mark]

[Handwritten scribbles and date]
3/10/11

REPORT OF AN UNIDENTIFIED FLYING OBJECT316
+1**A. Date, time and duration of sighting. (Local times to be quoted).**

1905 18 March 85

5 minutes duration

B. Description of object. (Number of objects, size, shape, colours, brightness, sound, smell, etc).

Object shaped like a Sop piece with 2 strong beams of light from front end and 2 weaker ones from the rear. Red, yellow and green coloured lights in clusters on the underside in 3 clusters and 3 coloured lights on either side. The whole object described as being in 3 sections and "big"

C. Exact position observer. (Geographical location. Indoors or outdoors. Stationary or moving).

1/2 mile out of Blackmore on road to London in car heading north before stopping at roadside.

D. How observed. (Naked eye, binoculars, other optical device, still or movie camera).

Naked eye.

E. Direction in which object was first seen. (A landmark may be more useful than a badly estimated bearing).

North

F. Angle of sight. (Estimated heights are unreliable).

45°

G. Distance. (By reference to a known landmark wherever possible).

"very close"

H. Movements. (Changes in E, F and G may be of more use than estimates of course and speed).

Initially stationary but then moved slowly southwards over the heads of observers and then disappeared at speed.

J. Meteorological conditions during operations. (Moving clouds, haze, mist etc).

clear

K. Near-by objects. (Telephone lines; high voltage lines; reservoir, lake or dam, swamp or marsh; river; high buildings, tall chimneys, steeples, spires, TV or radio masts; airfields; generating plant; factories, pits or other sites with flood-lights or other night lighting).

Flat rural area near Stansted.

L. To whom reported. (Police, military organisations, the press etc).

- ① Ongar Police (who took a statement)
- ② Sec (AS) 2.

M. Name and address of informant.

Section 40

N. Any background on the informant that may be volunteered.

Night club manager

O. Other witnesses.

Section 40

- same address

(while watching a 2nd car come along heading southwards, swerved, and continued on.)

P. Date and time of receipt of report.

19 1200 MAR 85

ANNEX A TO
SOP 502

B
315

REPORT OF AN UNIDENTIFIED FLYING OBJECT

A. Date, Time & Duration of Sighting	17 Mar 85 1915 hrs 10 minute intervals.
B. Description of Object (No of objects, size, shape, colour, brightness)	Banana shape, like Welsh light. Bright, mixture of colours.
C. Exact Position of Observer Location, indoor/outdoor, stationary/moving	3rd Floor of Block of Flats. Indoors. Sitting down and Standing up.
D. How Observed (naked eye, binoculars, other optical device, still or movie)	Binoculars
E. Direction in which object first seen (A landmark may be more useful than a badly estimated bearing)	Hovering above Wembley Stadium, and in the area around Wembley.
F. Angle of Sight (Estimated heights are unreliable)	Thruh clouds at about 2000 to 3000 ft.
G. Distance (By reference to a known landmark)	About 2 miles from Neasden.
H. Movements (Changes in E, F & G may be of more use than estimates of course and speed)	Hovering away and back again in area at E.
J. Met Conditions during Observations (Moving clouds, haze, mist etc)	Some moving clouds, but mostly clear.
K. Nearby Objects (Telephone lines, high voltage lines, reservoir, lake or dam, swamp or marsh, river, high buildings, tall chimneys, steeples, spires, TV or radio masts, airfields, generating plant, factories, pits or other sites with floodlights or night lighting)	Wembley Stadium, but floodlights were not on.

L. To whom reported (Police, military, press etc)	The Sun News paper
M. Name & Address of Informant	Section 40 Neasden, London NW 2
N. Background of Informant that may be volunteered	None known
O. Other Witnesses	Section 40 Neasden London NW 2
P. Date, Time of Receipt	17 Mar 85 1940 hrs
Q. Any Unusual Meteorological Conditions	None known
R. <u>Remarks</u>	This object was first seen in the same area on 15 Mar 85, at around 2000 hrs. by Section 40 and he reported the sighting to the press(Sun News paper).

Section 40

Date...17 Mar 85.....

.....
Squadron Leader
Duty Operations Officer
AF Ops

Copies to:
Sec(AS)2
AEW/GE
DI 55 ✓
File AF Ops/2/5/1

DISS B L 314
Section 40
13

U N C L A S S I F I E D

CXJ062 15/1455 07501696

FOR CXJ.

ROUTINE 161335Z MAR 85

FROM UKRACC
TO MODUK AIR

15 MAR 1985
AIR FORCE OPERATIONS

U N C L A S S I F I E D

SIC 13F

MOD FOR AFOR SUBJECT UFO REPORT

A. 161250Z MAR 85 FOR APPROX 10 MINS. OBSERVER PASSING INFORMATION
WHILST STILL WATCHING THE OBJECT DURING LAST 5 (FIVE) MINUTES OF
REPORT

B. BLACK CYLINDRICAL OBJECT POSSIBLY ROTATING

C. INDOOR

D. NAKED EYE

E. WEST FROM THE TOP OF MARLOW HILL

F. FORTY FIVE DEGREES

G. TWO MILES

H. SIGHTED TO THE WEST MOVING NORTH TO SOUTH THEN WEST

J. SUNNY WITH A FEW CLOUDS

K. GRAVEL PITS

L. UKRACC DUTY CONTROLLER

PAGE 2 RBDYI 029 UNCLAS

M. Section 40

HIGH WYCOMBE

N. MACHINIST

O. THREE OTHER WITNESSES. GIRL FRIEND AND TWO OTHERS

P. 161255Z MAR 1985

BT

DISTRIBUTION 13F

F

CXJ 1 JOC AFDD ACTION (CXJ 1 JOC AFDD)

END

U N C L A S S I F I E D

DISS B
Section 40
3/3
3/2

UNCLASSIFIED

CUY001 15/1044 07400883
FOR CAV
ROUTINE/ROUTINE 150359Z MAR 85

FROM QUENT POLICE 498338
TO MODUK AIR
RAF WEST DRAYTON
INFO HQRAFSC

UNCLASSIFIED
SIC Z6F

MODUK AIR ATTN S4F(AIR), HQRAFSC ATTN CP SY O, RAF WEST DRAYTON
ATTN AISM. REPORT OF UFO

- A. 11.00 P.M. 14/03/85.
- B. YELLOW BALL SHAPED OBJECT.
- C. IN UPSTAIRS FRONT BEDROOM WINDOW OF HOME.
- D. THROUGH CLEAR UNOBSTRUCTED BEDROOM WINDOW.
- E. FROM EAST TO WEST.
- F. 45 DEGREE ANGLE.
- G. UNABLE TO ESTIMATE BUT HAD A GOOD CLEAR VIEW.
- H. TRAVELLED FROM EASTERLY DIRECTION, IN A FAIRLY SLOW MOTION TO A WESTERLY DIRECTION TOWARDS THE WENVOE TRANSMITTER AREA.
- J. GOOD CLEAR SKY.

PAGE 2 RBDPCU 001 UNCLAS

- K. NONE TO OBSTRUCT VIEW.
- L. CENTRAL AND MAINDEE POLICE STATIONS NEWPORT.
- M. Section 40 WENTWOOD.
- N. APPEARED TO BE A PERFECTLY NORMAL PERSON OF SOUND MIND AND HAS NOT MADE SUCH A COMPLAINT TO MAINDEE BEFORE.
- O. Section 40 AGED 16 YEARS.
- P. P.C. Section 40 STATIONED AT ALWAY POLICE STATION, NEWPORT. ALSO WITNESSED THE INCIDENT AND STATED VIA PERSONAL RADIO THAT IT RESEMBLED A PLANE WHICH WAS GOING IN TO LAND AT BRISTOL WITH ITS LANDING LIGHTS ON.
- P. 11.10 P.M. 14/03/85.
- Q. NO
- BT

DISTRIBUTION Z6F

- CAB 1 Sec (AS) ACTION (CXJ 1 JOC AFDO)
- CAH 1 ACS(P)
- CYD 1 DD GE/AEW
- CAV 1 DI 55

UNCLASSIFIED

CAV 2 DST1

11/10/00

11/10/00

11/10/00

11/10/00

11/10/00

11/10/00

END

UNCLASSIFIED

Handwritten: 11/18/03

see (115)cc, New/46/
DI 531
Civil Aviation Authority
Cardiff-Wales Airport
Rhoose
Barry
South Glamorgan
CF6 9BD

Section 40

Ministry of Defence (AFO)
RAF Main Building
Whitehall
LONDON
SW1 2HB

DISS
312

REPORT OF AN UNIDENTIFIED FLYING OBJECT -

- A. Date, Time and Duration of Sighting - 13.3.85 2015 hrs 3 seconds
- B. Description of Object - 2 large yellow lights
- C. Exact Position of Observer - in garden of Section 40 Barry
- D. How Observed - Naked eye
- E. Direction in which Object was first seen - South East of Barry
- F. Angular Elevation of Object - Went overhead
- G. Distance of Object from Observer
- H. Movements of Object - Very fast SE to NW
- J. Meteorological Conditions During Observations - VMC
- K. Nearby Objects - None reported. SH330 overflew Barry similar time visual RB30.
- L. To Whom Reported - Cardiff ATC.
- M. Name and Address of Informant - Section 40 Barry
- N. Any Background Information on the Informant that may be Volunteered
- O. Other Witnesses - Husband
- P. Date and Time of Receipt of Report - 13.3.85 2020 hrs.

Section 40

CAA CHIEF OFFICER
8GRA/O/L/9
14 March 1985

communications to be addressed: "The Chief Constable." (addressed as below).

Section 40

STAFFORDSHIRE POLICE

Stafford 57717
Telex: 36107

311 Chief Constable's Office,
Cannock Road,
Stafford.

ST17 0QG

Section 40

Our Ref. 85/A3/7/2

Sec(AS) cc 9E3

Your Ref.

DISS

12th March, 1985

Dear Sir,

Unidentified Flying Object

I forward, herewith, for your information, a copy of a police report concerning the sighting of an unidentified flying object in my Force area.

Yours faithfully.

Section 40

Chief Constable

The Superintendent,
London Air Traffic Control Centre,
Porters Way,
West Drayton,
Middlesex,
UB7 9AX.

MINISTRY OF DEFENCE
Sec.(AS)2
29 MAR 1985
FILE

Staffordshire Police

FROM: PC Section 40
 TO: CH/SUPT Section 40

Your Reference:

Our Reference: 85/133/7

STATION: Hanley (Buck)

DATE: 17-2-85

SUBJECT: SIGHTING OF UNIDENTIFIED FLYING OBJECT.

Sir,

At 6.30pm on Saturday 16th February 1985 I spoke to a Miss Section 40 of Section 40 Duckhall, Stoke-on-Trent who reported sighting an unidentified flying object. I asked her questions about this occurrence and report in paragraphs A to D below as set out for this procedure.

- A. 8.30pm FRIDAY 15th February 1985 for a duration of one hour.
- B. The object appeared to be of a mushroom shape, very bright and a glowing orange colour. No approximate size could be given although she stated it would be the same size as an aeroplane. There was no sound or smell coming from the object, and that was the only object visible.
- C. At the time of observing the object she was outside her house and standing in the front driveway.
- D. At first she saw it with the naked eye and then through a pair of binoculars. No photographs etc were taken.

OK,

The object appeared to be directly
over her next door neighbour's house
Section 40
Buckhall.

F. The object was directly overhead
and quite high. She further states
that it was about the same high
as aeroplanes flight at.

G. Unable to tell no land marks available.

H. The object remained stationary for
about one hour then moved quite
quickly towards the Stoke area which
took about 5 or 6 minutes then when
in the vicinity of Stoke disappeared.

J. At the time the sky was clear, no
clouds fog or electricity faints were
apparent.

K. The only tall building near is Bucks
Hospital and she states there were no
bright lights.

L. Hanley Police Office, Bethesda Street, Hanley
Stoke-on-Trent Section 40

M. Section 40

Buckhall, Telephone

N. The informant appeared to be of
sound mind.

Section 40

Duckham (Common Law Husband)
Section 40

Bennice, Stoke-on-Trent (mother to informant)

9.20pm 15th February 85

a reply is requested.

Section 40

U Kc

HQ Control.

dupst

Section 40

18/2/85

Sir

The procedure in accordance with JWO 784/71 has been carried out.

I respectfully suggest that this report be forwarded to the officer-in-charge, Headquarters Control Room in order that the appropriate department at the Department of Trade and Industry can be informed.

Section 40

Agf Section 40



18/2/85

Section 40

- 3

Section 40

Chief Supt.

Section 40

Supt

Section 40

1. Before this report is forwarded to the appropriate authority a grid reference of the place from where the object was observed and the approximate direction, e.g. north west, south west, should be stated to enable a more clear impression of the location of the object itself.

Section 40

21.2.85.

Chief Constable.



4

Chief Supt.

Section 40

ITC ADMINISTRATION.

Sir,

The object was observed from Ordnance Survey Sheet SJ94NW, grid reference 91054824 and the object then moved off in a south westerly direction towards Stoke-Upon-Trent.

Section 40



27/2/85



Ug

REPORT OF AN UNIDENTIFIED FLYING OBJECT

A. Date, Time & Duration of Sighting	6, Mar 1620 until 1650 for 30 min
B. Description of Object (No of objects, size, shape, colour, brightness)	1 Object, cylinder with gable roof "hat". Very bright, reflective or white with red or orange top
C. Exact Position of Observer Location, indoor/outdoor, stationary/moving	Outdoor, still, Richmond Dr East Sheen.
D. How Observed (naked eye, binoculars, other optical device, still or movie)	Just naked eye, then telescope.
E. Direction in which object first seen (A landmark may be more useful than a badly estimated bearing)	Going SSW
F. Angle of Sight (Estimated heights are unreliable)	About 60° or less
G. Distance (By reference to a known landmark)	10 000 ft upwards
H. Movements (Changes in E, F & G may be of more use than estimates of course and speed)	Constant course, height and speed
J. Met Conditions during Observations (Moving clouds, haze, mist etc)	Clear, scattered cloud
K. Nearby Objects (Telephone lines, high voltage lines, reservoir, lake or dam, swamp or marsh, river, high buildings, tall chimneys, steeples, spires, TV or radio masts, airfields, generating plant, factories, pits or other sites with floodlights or night lighting)	Position $\frac{1}{8}$ mile N Richmond

L.	To whom reported (Police, military, press etc)	Reported to Richmond Police Thames Heathrow Crawley, St Yarnwell Ballroom ^{Stations} London Wx Centre The Daily Telegraph
M.	Name & Address of Informant	Greenwich Obs. Then AFDO <u>Section 40</u> East 3 Road SW 11, <u>Section 40</u>
N.	Background of Informant that may be volunteered	Student at St Pauls School Barnes A Levels, 16 yrs
O.	Other Witnesses	NIL
P.	Date, Time of Receipt	6 Mar 1950
Q.	Any Unusual Meteorological Conditions	Nil
R.	<u>Remarks</u>	Nil

Section 40

Date 6 Mar 85

.....
Squadron Leader
Duty Operations Officer
AF Ops

Copies to:
Sec(AS)2
AEW/GE
DI 55
File AF Ops/2/5/1

309

J. Meteorological conditions during operations. (Moving clouds, haze, mist etc).

Clear bright night

K. Near-by objects. (Telephone lines; high voltage lines; reservoir, lake or dam, swamp or marsh; river; high buildings, tall chimneys, steeples, spires, TV or radio masts; airfields; generating plant; factories, pits or other sites with flood-lights or other night lighting).

None. Rural area mainly fields.

L. To whom reported. (Police, military organisations, the press etc).

Sec (As) 2
Rm 8245 MB

M. Name and address of informant.

Section 40

Nr. Wolverhampton

N. Any background on the informant that may be volunteered.

Retired lady, Aged 73.

O. Other witnesses.

Daughter and 2 grand-daughters (Age 10)

P. Date and time of receipt of report.

061615 MAR 85

REPORT OF AN UNIDENTIFIED FLYING OBJECT

A. Date, time and duration of sighting. (Local times to be quoted).

052100 Z MARCH 85 - 25 minutes

B. Description of object. (Number of objects, size, shape, colours, brightness, sound, smell, etc).

Brilliant Star when viewed with naked eye. When seen through binoculars appeared to be circular surrounded by an aura, with a smaller pulsating light beneath.

C. Exact position observer. (Geographical location. Indoors or outdoors. Stationary or moving).

Lea Manor, Albrighton (close to RAF Cosfo)

D. How observed. (Naked eye, binoculars, other optical device, still or movie camera).

Naked eye and then through binoculars

E. Direction in which object was first seen. (A landmark may be more useful than a badly estimated bearing).

Towards the west.

F. Angle of sight. (Estimated heights are unreliable).

Not clear, but appeared to be very high and moved away towards the horizon

G. Distance. (By reference to a known landmark wherever possible).

Indeterminable.

H. Movements. (Changes in E, F and G may be of more use than estimates of course and speed).

Moved in a S.Easterly direction

308

LOOSE MINUTE

D/Sec(AS)/12/1

4 Mar 85

AF Ops

Copy to:
DI55 ✓

REVIEW OF AIR FORCE OPERATIONS SOPS

Reference:

A. D/AF Ops/2 dated 14 Jan 85

1. Thank you for Reference A in which you asked us to examine the existing SOP No 502 (Reports of Unidentified Flying Objects).

2. Please find attached an updated version of the SOP which takes account of reorganisation. Unless copy addressees wish to add anything I see no need for further amendment.

Section 40

Sec(AS)2a
Section 40

COPY NO _____

SOP NO 502

MINISTRY OF DEFENCE
AIR FORCE OPERATIONS ROOM
STANDARD OPERATING PROCEDURE NO 502

REPORTS OF UNIDENTIFIED FLYING OBJECTS

Reference: AF Ops/1/11
Annex : Report of an Unidentified Flying Object
Sponsor : Sec(AS)2

INFORMATION

1. Sec(AS)2 co-ordinate detailed investigation into reports on Unidentified Flying Objects, consulting AEW/GE and DI 55, and correspond with the public on the subject of UFOs when required.
2. Circulation of reports on UFOs is the responsibility of Sec(AS)2 during normal working hours, and AF Ops outside normal working hours. Reports may be received by telephone message or by signal message.
3. Copies of all UFO reports received in AF Ops and reports of AF Ops initial investigation, are circulated to Sec(AS)2, AEW/GE and DI 55.
4. The above mentioned reference gives considerable detail on the stages of investigation of UFO reports, and information should be passed to Sec(AS)2 as early as possible.

ACTION BY THE DUTY OPERATIONS OFFICER

5. During Normal Working Hours. Refer telephone calls reporting UFOs to Sec(AS)2, Ext 2140. No action is required on signal message reports.
6. Outside Normal Working Hours
 - a. Reports Received by Telephone. Complete the proforma at the Annex to this SOP. Dispatch it through the Registry.
 - b. Reports Received by Signal Message
 - (1) Ensure that the message has been circulated to the staffs detailed at para 3 above.
 - (2) Complete para R of the proforma at the Annex to this SOP and insert on the proforma the signal message reference to which the investigation refers. Dispatch it through the Registry.

REPORT OF AN UNIDENTIFIED FLYING OBJECT

A.	Date, Time & Duration of Sighting	
B.	Description of Object (No of objects, size, shape, colour, brightness)	
C.	Exact Position of Observer Location, indoor/outdoor, stationary/moving	
D.	How Observed (naked eye, binoculars, other optical device, still or movie)	
E.	Direction in which object first seen (A landmark may be more useful than a badly estimated bearing)	
F.	Angle of Sight (Estimated heights are unreliable)	
G.	Distance (By reference to a known landmark)	
H.	Movements (Changes in E, F & G may be of more use than estimates of course and speed)	
J.	Met Conditions during Observations (Moving clouds, haze, mist etc)	
K.	Nearby Objects (Telephone lines, high voltage lines, reservoir, lake or dam, swamp or marsh, river, high buildings, tall chimneys, steeple, spires, TV or radio masts, airfields, generating plant, factories, pits or other sites with floodlights or night lighting)	

L.	To whom reported (Police, military, press etc)	
M.	Name & Address of Informant	
N.	Background of Informant that may be volunteered	
O.	Other Witnesses	
P.	Date, Time of Receipt	
Q.	Any Unusual Meteorological Conditions	
R.	<u>Remarks</u>	

Date.....

.....
Squadron Leader
Duty Operations Officer
AF Ops

Copies to:
Sec(AS)2
AEW/GE
DI 55
File AF Ops/1/11

307

UNCLASSIFIED

DISS

CAV038 03/0416 06103527

FOR CAV

ROUTINE 012030Z MAR 85

FROM LATCCMIL
TO MODUK AIR

UNCLASSIFIED

SIC Z6F

SUBJECT: AERIAL PHENOMENA

A. 011830Z MAR AT LEAST HALF AN HOUR

B. ONE OBJECT. SIZE DIFFICULT TO GAUGE BUT 3 OR 4 TIMES LARGER THAN NORMAL STAR, ROUND, WHITE, VERY BRIGHT, PISTON ENGINE SOUND BUT NOT NORMAL AIRCRAFT SOUND, NIL SMELL

C. IN GARDEN AT **Section 40** SWANSEA, OUTDOORS STATIONARY

D. NAKED EYE

E. SOUTHERLY DIRECTION ALMOST OVERHEAD DVLC SWANSEA AT 45 DEG ANGLE

G. UNABLE TO GAUGE BACKWARDS AND FORWARDS FASTER THAN JET AEROPLANE

J. CLEAR SKY

K. VILLAGE LOCATION

L. POLICE

M. **Section 40**

PAGE 2 R0DAID 006 UNCLAS

N. BELIEVES IN LIFE IN OUTER SPACE

O. FRIENDS HUSBAND

P. 011930Z MAR 85

BT

DISTRIBUTION Z6F

F

CAB	1	Sec (AS)	ACTION (CXJ	1	JOC AFDO)
CAM	1	ACS(P)			
CYD	1	DD GE/AEW			
CAV	1	DI 55			
CAV	2	DSTI			

2

Staffordshire Police

Sec(AS) a AEW/AC
DISSEC Section 40
Form No. 6
DETS b
306

FROM: PC Section 40
TO: Ch. Supt. Section 40

Your Reference:
Our Reference:
STATION: Newcastle
DATE: 21.2.85

SUBJECT: U.F.O. SIGHTING

At 4.30 p.m. on Sunday 3rd February, 1985 I was on reserve office duty when I received a telephone call relating to a U.F.O. sighting. With reference to the Chief Constable's minute dated 12.2.85 and in accordance with instructions laid down in Force Weekly Order 784/71 the details are as follows:-

- a. 1610 3.2.85 - One minute duration.
- b. One orange coloured spherical object.
- c. Wolstanton Marsh, Newcastle, Staffs, moving, outdoors.
- d. Naked eye.
- e. Directly above head.
- f. 45 degree angle, unknown height.
- g. Not known.
- h. Direct line across skyline north to south.
- j. Good visibility, high cloud.
- k. Nil.
- l. PC Section 40 Newcastle.
- m. Section 40 Wolstanton.
- n. Studied U.F.O.s for 5 years has number of books on subject.
- o. Section 40 13 years, Section 40 Wolstanton.
Section 40 14 years, Section 40 Wolstanton.
Section 40 15 years, Section 40 Porthill.
- p. 1631 3.2.85
- q. No.

I respectfully ask that this report be forwarded to HQ Admin Department for their information, Section 40

PC

Cont'd Overleaf / Sheet No.

305

UNCLASSIFIED

CAV119 16/1141 047C1172

FOR CAV

ROUTINE 160730Z FEB 85

FROM LATCCMIL
TO MODUK AIR

UNCLASSIFIED

SIC Z6F

SUBJECT AERIAL PHENOMENA

A. 160205 FEB 85

B. 4 LIGHTS IN STAR FORMATION, TOP CLOCKWISE 1 BRIGHT LIGHT, 2 RED, 3 WHITE, 4 RED, NO NOISE, HIGH SPEED

C. STATIONARY, OUTDOORS

D. NAKED EYE

E. OBJECT IN EAST

F. 70 DEGREES

G. LESS THAN 1 MILE

H. FLOWING

J. FINE, DRY AND CLEAR SKY

K. TREES AND DOMESTIC HOUSES

L. POLICE

M. WPC Section 40 AND PC Section 40 POLICE STATION, SEAFORD,

PAGE 2 RBD AID 001 UNCLAS
EAST SUSSEX

N. NIL

O. NIL

P. 160355 FEB 85

BT

DISTRIBUTION Z6F

F				
CAB	1	Sec (AS)	ACTION (CXJ	1 JOC AFDO)
CAM	1	ACS(P)		
CYD	1	DD GE/AEW		
CAV	1	DI 55		
CAV	2	DSTI		

*END

UNCLASSIFIED

U N C L A S S I F I E D

304

COPY TO SecAS) 1
DI 55
GE 3

Section 40

OKJ070 18/1840 94702896

FOR OKJ

ROUTINE 181809Z FEB 85

FROM UKRADC
TO HODUK AIR

MINISTRY OF DEFENCE
18 FEB 1985
AIR FORCE OPERATIONS

U N C L A S S I F I E D

SIC 13F

MOD FOR AFOR. SUBJECT UFD REPORT

- A. 161730Z FEB 85 TWO MINUTES
- B. THREE VERY BRIGHT WHITE LIGHTS NO NOISE
- C. OUTSIDE
- D. NAKED EYE
- E. NORTH WEST
- F. TEN OR FIFTEEN DEGREES BELOW 5000 FEET
- G. UNABLE TO ESTIMATE
- H. SEEMED TO MOVE TOWARD OBSERVER VERY SLOWLY FROM NORTH WEST
- J. QUOTE SIX CLEAR UNQUOTE
- K. NIL
- L. UKRADC DUTY CONTROLLER
- M. SQN LDR (RETD) Section 40
- N. FORMER UKRADC CONTROLLER

PRINCES RIBBING

PAGE 2 R000YI 029 UNCLAS

D. WIFE

P. 1161659Z FEB 85

BT

DISTRIBUTION 13F

OKJ 1 JOC AFDD ACTION (OKJ 1 JOC AFDD)

END

U N C L A S S I F I E D

3303

U N C L A S S I F I E D

CAV060 16/0532 46C5877

FOR AV

ROUTINE/ROUTINE 152119Z FEB 85

FROM WENT OLICE 498338
TO ODUK AIR
INFO HQRAFSC
RAF WEST DRAYTON

U N C L A S S I F I E
SIC Z6F

UNIDENTIFIED FLYING OBJECT:
MODUK AIR, ATTN S4F(AIR), HQRAFSC ATTN CP SY O, WEST DRAYTON FOR
AISM

- A. FRIDAY, 15TH. FEBRUARY, 1985. 1745HRS. DURATION TWO MINUTES.
- B. ONE OBJECT, DESCRIBED AS A STEADY ORANGE LIGHT
- C. IN BEDROOM WINDOW OF Section 40 CAERLEON.
- D. NAKED EYE AND WITH BINOCULARS.
- E. WITNESS LOOKING SOUTH FROM HIS HOME SAW OBJECT
IN SKY ABOVE AND BEYOND ST. JULIANS CHURCH, CAERLEON ROAD.
- F. OBJECT ABOUT 500 FEET ABOVE CHURCH, BUT WITNESS
UNABLE TO SAY HOW FAR BEYOND THE CHURCH THE OBJECT WAS.
- G. UNABLE TO SAY.
- H. OBJECT STEADY FOR ABOUT A MINUTE AND A HALF THEN MOVED

PAGE 2 RBDPCU 035 UNCLAS
AWAY, EASTWARDS AT STEADY SPEED AND DISAPPEARED.

- J. WEATHER FINE, VISIBILITY GOOD.
- K. ST. JULIANS CHURCH.
- L. PC Section 40, NEWPORT CENTRAL.
- M. Section 40
- N. APPEARED TO BE A REASONABLE MINDED PERSON.
- O. Section 40
- P. 1747HRS. 15.2.85.
- Q. WITNESS DOES NOT REQUIRE VISITING AND DOES NOT WANT
HIS NAME AND ADDRESS RELEASED TO ANYONE

BT

DISTRIBUTION Z6F

F

CAB	1	Sec (AS)	ACTION	(CXJ	1	JOC AFDO)
CAM	1	ACS(P)				
CYD	1	DD GE/AEW				
CAV	1	DI 55				
CAV	2	DSTI				

*END

U N C L A S S I F I E D

302

UNCLASSIFIED

CAVØ93-16/Ø856 Ø47CØ221

FOR CAV

ROUTINE 15224ØZ FEB 85

FROM LATCCMIL
TO MODUK AIR

UNCLASSIFIED

SIC Z6F

SUBJECT AERIAL PHENOMENA

A. 1519ØØ-213Ø FEB 85

B. VARIOUS RED AND GREEN

C. SOUTH OF HARLOW

D. NAKED EYE, BINOCULARS

E. TOWARDS EPPING GREEN

F. LOW ON HORIZON

G. APPROXIMATELY 2 MILES FROM MILLWARDS

H. STEADY; FROM EPPING GREEN TO ROYDON

J. CLEAR, FROSTY

K. NIL

L. STANSTED ATC

M. Section 40

N. NIL

HARLOW, ESSEX

PAGE 2 RBDAID Ø15 UNCLAS

O. NIL

P. 1522ØØ FEB 85

BT

DISTRIBUTION 6F

F				
CAB	1	Sec (AS)	ACTION (CXJ	1 JOC AFDO)
CAM	1	ACS(P)		
CYD	1	DD GE/AEW		
CAV	1	DI 55		
CAV	2	DSTI		

*Ret. to the ...
a night ...
17 Feb 85*

*END

UNCLASSIFIED

Sec (A5) ca. A6W/98
DI 55 ✓
R264
301

REPORT OF UNIDENTIFIED FLYING OBJECT

A. DATE, TIME AND DURATION OF SIGHTING

Local times to be quoted

8.00 p.m. Dalwhinnie - Aviemore at 8.30 p.m. for 35 - 45 minutes.

B. DESCRIPTION OF OBJECT

Number of objects, size, shape, colour, brightness, sound, smell, etc

One white light - size of car head light.

C. EXACT POSITION OF OBSERVER

Geographical location, indoors or outdoors, stationary or moving

One mile south of Dalwhinnie, A9 Inverness to Perth public road, District of Badenoch and Strathspey.

D. HOW OBSERVED

Naked eye, binoculars, other optical device, still or movie camera

Naked eye.

E. DIRECTION IN WHICH OBJECT WAS FIRST SEEN

A landmark may be more useful than a badly estimated bearing

Above hill on lefthand side of A9, one mile south of Dalwhinnie.

F. ANGULAR ELEVATION OF OBJECT

Estimated heights are unreliable

30% approximately.

G. DISTANCE OF OBJECT FROM OBSERVER

By reference to a known landmark wherever possible

2 miles approximately from roadside to peak of hill.

H. MOVEMENTS OF OBJECT

Changes in E, F and G may be of more use than estimates of course & speed

Stationary for 1/2 minutes at a time then sudden accelerated movements.

J. METEOROLOGICAL CONDITIONS DURING OBSERVATION

Moving clouds, haze, mist, etc

Moving clouds.

K./



K. NEARBY OBJECTS.

Telephone or high-voltage lines; reservoir, lake or dam; swamp or marsh; river; high buildings; tall chimneys; steeples; spires; television or radio masts; airfields; generating plant; factories; pits or other sites with floodlights or other lighting

None observed.

(Rough non urban hill country).

L. TO WHOM REPORTED

Police, Military Organisations, the Press, etc

Police - Constable Section 40

M. NAME AND ADDRESS OF INFORMANT

Name: Section 40

Address:

N. ANY BACKGROUND INFORMATION ON THE INFORMANT THAT MAY BE VOLUNTEERED

O. OTHER WITNESSES

Section 40 and wife from Section 40

(No further details).

P. DATE AND TIME OF RECEIPT OF REPORT

21.30 p.m. on 6th February 1985.

Reference: 5331/PAT

MINUTE SHEET

Subject

Station: HOLMFIRTH

Date: 15 February 1985

SIGHTING OF POSSIBLE
UFO - HUDDERSFIELD.

10 FEB 1985
11.15
DIVISION

WEST YORKSHIRE
METROPOLITAN POLICE
19 FEB 1985
ADMINISTRATION

15/2/85

Divisional Officer, Kirklees (Huddersfield)

At 7.15 am on Friday 15 February 1985 I was on duty in the Control Room at Holmfirth Police Station when I received a telephone call from **Section 40** Meltham, Huddersfield (tel: **Section 40**)

Section 40 informed me that at precisely 4.02 am the same morning he had looked out of his house window and seen a strange object, which he could only describe as a bright orange ball in the sky.

The location given is above Castle Hill, Almondbury, Huddersfield. **Section 40** stated that as he watched this 'object' hovering in the sky above Castle Hill, it descended, rose up again, descended onto moors, then rose up again, moved in the direction of the Emley Moor mast, Emley, Huddersfield, getting gradually higher, until it was eventually out of sight.

Section 40 called his wife, who also watched the object, he is adamant that it was not an aircraft.

I have made enquiries with Manchester Air Traffic Control, who confirmed that at that time a DC9 aircraft was over this area.

I submit this report for your information and request that it be passed to Chief Superintendent, Admin, for details to be passed to the Ministry of Defence, Department S4F (Air), Main Building, Whitehall, London, SW1A 2HB.

Section 40

WPC

2.

Chief Superintendent, Administration

Forwarded for attention at your office please in accordance with instructions dated 9.11.67. that all such reported sightings should be reported to you.

Section 40

Chief Superintendent
Kirklees
18 February 1985
DEP/JSS

DISS/100/15/1

Sec (AS) CC: AEW/46

File 178

UFO REPORT
LOW FLYING COMPLAINTS

300

To: MOD DS8c
MOD Claims Commission
MOD TOP SECRET (RAP)
WALWORTH ROAD

From: Flying Complaints Flight
HQ P&SS(UK)

UFO

LOG NO: PSS/218/L 70/85/SIS

Date: 11 2 FEB 85

References:

- A. Complaint Proforma.
- B. United Kingdom Military Low Flying Handbook Edition 11

COMPLAINT 12 21027 JAN 85.

1. Reference A refers/attached. The address/Complaint location is located within Low Flying Area 7 at Grid Reference SH4762 of OS Map Sheet No 114 Scale: 1:50,000.

2. It is/is not listed for avoidance under Reference D, Page 2-7-2 refers.

AIRCRAFT TRACING

3. At a time relevant to the complaint there were the following aircraft booked to fly at low level (250 - 2000ft AGL) in the LFA:

TYPE (a)	BASE (b)	CALLSIGN (c)	TIME IN (d)	TIME OUT (e)	HEIGHT (f)
NO HELICOPTERS ARRIVED FROM VALLEY AT TIME BECAUSE OF SNOW BLIZZARD					
CAERNARFON (CIV) DO NOT NIGHT FLY - WERE CLOSED AT THE TIME					

Section 40

WO
For OC P&SS(UK)

REPORT OF A U.F.O.

From: RAF Valley

To: HQ P&SS (UK) Flying Complaints Flight

REPORT OF A TELEPHONED FLYING COMPLAINT U.F.O. SIGHTING

1. Details of complainant REPORT

a. Name Section 40

b. Address

c. Nearest large town Caernarfon

d. Tel No Caernarfon Section 40

2. Details of incident

a. Date 12Jan85

b. Time (Local or GMT) GMT @ 2102

c. No of a/c involved ONE

d. Height 2500' Estimated

e. Direction Stationary

3. Details of aircraft - (Tick as appropriate) N/A

Jet a/c	Propellor a/c	Military a/c	Civil a/c	Fighter
Bomber	Helicopter	Light a/c	Other	Camouflaged
Silver	Red and white	Other colours/special markings (specify)		

4. Location of ~~complaint~~ sighting

a. Address as 1b above

or

b.

5. Claims. Is there any injury to persons and/or livestock or damage to property which will result in a claim? If so, is complainant owner of the property? (Details)

N/A

6. Full details of ~~complaint~~ Sighting:

An object with approximately nine Red and Green lights, giving the impression of a 'V', five vertically, and two for each branch, was seen at a position South of Anglesey. It was seen continuously for 2 Minutes, then for another 5 Minutes intermittently before the object disappeared.

7. Date and time report received 12 JAN 85, 21:33

Signed

Section 40

Name

Rank SAC

Tel No

Section 40

Date 12 JAN 85

UNIDENTIFIED FLYING OBJECT

MANUAL OF AIR TRAFFIC SERVICE Part 1

20.12.76 Amendment 12.

DIS 1108/151
MRJES
209

1. Date, Time Duration of Sighting.
5/2/85 FIRST SEEN 1715
STILL VISIBLE AT 1745
2. Description of Object
LIKE A BRIGHT STAR. SHAPED LIKE A MUSHROOM
BRIGHT BLUE UNDERNEATH
3. Exact Position of Observer. Section 40
AT HIS HOME
4. How Observed.
WITH NAKED EYE AND THEN THROUGH BINOCULARS
5. Direction in which Object was first seen.
TO THE WEST OVER THE ISLE OF ARRAN
6. Angular Elevation of Object
HIGH - LIKE A STAR
7. Distance of Object from Observer.
HARD TO ESTIMATE - NO DISTANCE GIVEN
8. Movements of Object.
MOVING WEST - ERRATICALLY
9. Meteorological Conditions During Observations.
Moving Clouds, Haze, mist etc.
CLEAR NIGHT.
10. Nearby Objects.
NONE
11. To Whom Reported.
WATCH MANAGER
SCOTTISH AIR TRAFFIC CONTROL CENTRE
12. Name & Address of Informant. Section 40
13. Any Background Information on the Informant that may be Volunteered.
ELECTRICAL CONTRACTOR
14. Other Witnesses.
WIFE AND 2 DAUGHTERS
15. Date & Time of Receipt of Report.
5/2/85 1745

Key to File DIS5/108/12/1

Section 40

~~DIS5 b~~
298
Section 40
7/2

REPORT OF AN UNIDENTIFIED FLYING OBJECT

A. <u>Date, Time and Duration of Sighting.</u>	041700 3 hours
B. <u>DESCRIPTION OF OBJECT</u> (Number of objects, size, shape, colour, brightness)	One very bright object bigger than an aircraft, shaped like a rugby ball and surrounded by orange and red flashing lights.
C. <u>EXACT POSITION OF OBSERVER</u> (Location, indoor/outdoor, stationary, moving)	Standing in back garden.
D. <u>HOW OBSERVED</u> (Naked eye, binoculars, other optical devices, still or movie)	Naked eye.
E. <u>DIRECTION IN WHICH OBJECT FIRST SEEN</u> (A landmark may be more useful than a badly estimated bearing)	Sighted over Ransden Heath.
F. <u>ANGLE OF SIGHT</u> (Estimated heights are unreliable)	30°
G. <u>DISTANCE</u> (By reference to known landmark)	3 or 4 miles.
H. <u>MOVEMENTS</u> (Changes in E, F and G may be of more use than estimates of course and speed)	Left area in direction of Billericay zigzagging until disappeared from sight.
J. <u>MET CONDITIONS DURING OBSERVATIONS</u> (Clouds, haze, mist etc)	Bright clear moonlight night

<p>K. <u>NEARBY OBJECTS</u> (Telephone lines, high voltage lines, reservoir, lake or dam, swamp or marsh, river, high buildings, tall chimneys, steeples, spires, TV or radio masts, airfields, generating plant, factories, pits or other sites with flood lights or night lighting)</p>	<p>Hanningfield Reservoir</p>
<p>L. <u>TO WHOM REPORTED</u> (Police, military, press etc.)</p>	<p>Wickford police station.</p>
<p>M. <u>NAME AND ADDRESS OF INFORMANT</u></p>	<p>Section 40 Wickford Essex</p>
<p>N. <u>BACKGROUND OF INFORMANT THAT MAY BE VOLUNTEERED</u></p>	<p>Quite normal; not known as regular informant. Seems to have phobia about aeroplanes.</p>
<p>O. <u>OTHER WITNESSES</u></p>	<p>Nil</p>
<p>P. <u>DATE AND TIME OF RECEIPT</u></p>	<p>042225 Feb 85</p>
<p>Q. <u>ANY UNUSUAL METEOROLOGICAL CONDITIONS</u></p>	<p>-</p>
<p>R. <u>REMARKS</u></p>	<p>Information passed by Duty Sgt Section 40 from Essex Police Headquarters Information Room, Chelmsford.</p>

Section 40

Date 4 Feb 85

Sqn/Ldr DPO AF Ops

Copies to: SEC(AS)1 AEW/GE DI 55 (RAF) File
 Rm Section 40 Rm Section 40 Rm Section 40
 MB MB Metropole

DISS/108/15/1

~~DISS B~~
2996
297c

Mile

Section 40

UNCLASSIFIED

CWY016 05/1031036C0084

FOR CAV

ROUTINE 042320Z FEB 85

FROM LATCCMIL
TO MODUK AIR

UNCLASSIFIED

SIC Z6F

SUBJECT AERIAL PHENOMENA

A. 4 FEB 85 DUSK TO 2030

B. RUGBY BALL SHAPE, ORANGE AND RED LIGHTS, WITH 2 SPOT LIGHTS AT ONE END

C. BACK GARDEN OF HOUSE. Section 40 WICKSFORD, ESSEX, MOVING.

D. NAKED EYE

E. ESTIMATED SOUTH EAST

F. 30 DEGREES ESTIMATED

G. APPROX 2 NM CLOSE TO HANNINGFIELD RESERVOIR, ESSEX

H. STEADY THEN MOVED OFF IN DIRECTION OF BILLIRICAY, ESSEX

J. VISIBILITY CLEAR

K. ONLY THE RESERVOIR

L. ESSEX POLICE, PC. Section 40 WICKSFORD POLICE STATION

PAGE 2 RBD AID 008 UNCLAS

M. Section 40 ESSEX

N. FROM POLICE Section 40 IS A FAIRLY OLD LADY

O. NONE

P. 042210Z FEB 85 VIA SUPERVISOR, LATCCMIL

B

DISTRIBUTION Z6F

F

CAB 1: SEC (AS) ACTION (CXJ 1: JOC AFDO)

CAM 1: ACS(P)

CYD 1: DB GE/AEW

CAV 1: DI 55

CAV 2: DST1

END

UNCLASSIFIED

Dis 112511
M.6
296
2155

Section 40

UNCLASSIFIED

CWY015 05/1029 03505242

FOR CAV

ROUTINE 042055Z FEB 85

FROM LATCCMIL
TO MODUK AIR

UNCLASSIFIED

SIC Z6F

SUBJECT AERIAL PHENOMENA

A. 041950Z FEB 85, 5 TO 10 MINS

B. ONE SPHERICAL OBJECT BECOMING A BEAM, BRIGHT WHITE BECOMING ORANGE

C. BEARING 314 DEGREES FROM ISLE OF MAN VOR, RANGE 20 NM, AIRCRAFT COCKPIT, MOVING

D. NAKED EYE

E. SOUTH EAST MOVING TO NORTH

F. ABOVE FL 50

G. N/A

H. STEADY MOVEMENT FROM SOUTH EAST TO NORTH

J. VMC ON TOP OF CLOUD AT FL 50

K. NONE, OVER SEA AT TIME OF SIGHTING

L. TO ATC MANCHESTER AND ATC RONALDSWAY

M. CAPT Section 40

CAPT OF

PAGE 2 RBD AID 007 UNCLAS

FLIGHT Section 40 ENROUTE FROM BELFAST/HARBOUR TO ISLE OF MAN

N. NONE

O. YES - FIRST OFFICER AND FLIGHT ENGINEER

P. 042025Z FEB 85 SUBMITTED BY Section 40 ATC MANCHESTER

BT

DISTRIBUTION Z6F

F

CAB 1 Sec (AS) ACTION (CXJ 1 JOC AFDO)
CAM 1 ACS(P)
CYD 1 DB GE/AEW
CAV 1 DI 55
CAV 2 DSTI

END

UNCLASSIFIED

Mik 55/108/15/1

1995

Section 40

Section 40

UNCLASSIFIED

0000000000000000

CAV039 03/1939 034C1282

FOR CAV

ROUTINE 031850Z FEB 85

FROM LATCCMIL
TO MODUKAIR

UNCLASSIFIED
SIC Z6F

SUBJECT: AERIAL PHENOMENA

- A. 031630 LOCAL. ONE MINUTE
- B. ONE ORANGE COLOURED SPHERICAL OBJECT
- C. WOLSTANTON MARSH, NEWCASTLE-UNDER-LYME, STAFFS
- D. NAKED EYE
- E. DIRECTLY ABOVE HEAD
- F. 45 DEGREES. HEIGHT UNK OWN
- G. DISTANCE UNKNOWN
- H. DIRECT LINE FROM NORTH TO SOUTH
- J. GOOD VISIBILITY. HIGH CLOUD
- K. NIL

- L. PC Section 40
- M. Section 40 AGED 13 YRS, Section 40 WOLSTANTON
- N. HAS STUDIED UFO IS FOR PAST 5 YEARS. HAS BOOKS ON THE SUBJECT

PAGE 2 RBDAID 003 UNCLAS

- O. 1 Section 40, AGED 13 YRS. Section 40
- 2, AGED 14 YRS.
- 3 AGED 15 YRS, Section 40

WOLSTANTON
WOLSTANTON
PORTHILL

P. 031631 LOCAL
BT

DISTRIBUTION Z6F

- F.
- CAB 1 Sec (AS) ACTION (CXJ 1 JOC AFDO)
- CAM 1 ACS(P)
- CYD 1 DD GE/AEW
- CAV 1 DI 55
- CAV 2 DSTI

END

UNCLASSIFIED

M-Id 55/108/15/1

Sec (As) cc:

DIS5b
paye
NEW/65
DIS5

Military Air Traffic Operations
use Uxbridge Middlesex UB10 ORU

phone Uxbridge **Section 40**

Please reply to
The Air Officer Commanding

Your reference

Our reference

MATO/1022/3/Air

Date
Feb 85

MOD (Air) (DS8a)

UFO REPORT - KIRKWALL 25 JAN 85

In accordance with usual procedures we enclose a copy of an UFO report which was notified to the ScATCC on the 25 Jan 85.

Section 40

Sqn Ldr
for AOC

Enclosure:

1. UFO Report 25 Jan 85.

UFO REPORT

- A. Date and time and duration of sighting (local time to be used) 25 Jan 85
0618-0621 (At Kirkwall)
- B. Description of object (Number, size, shape, colour, smell) One Spherical
object, very bright with long tail.
- C. Exact position of observer (Geographical Location/Indoors/Outdoors,
stationary/moving) Kirkwall Coastguard
- D. How observed (Naked eye, binoculars, other optical device, still or cine camera)
Naked eye.
- E. Direction in which object was first seen (A landmark can be more useful than a
badly estimated bearing) North West of Kirkwall
- F. Angle of sight: High
- G. Distance: (By reference to a known landmark if possible) Not known
- H. Movement (Steady, changing or erratic) Moving from NW to SE, the object split
into two, Aberdeen reported 2 objects.
- J. Met conditions during observation (Moving clouds, haze/mist, etc) Not known
- K. Nearby objects, buildings, etc
- L. To whom reported (Police, military agencies, press) Pitreavie RCC who informed
ScATCC (Mil) D & D at 0631
- M. Name and address of informant Pitreavie RCC/Kirkwall Coastguard/Aberdeen Coast-
guard
- N. Any background information of the informant which may be volunteered
- O. Other witnesses Aberdeen Coastguard also reported to Pitreavie - object also
being reported by ScATCC (Civil).
- P. Date and time of receipt of report 25 0631Z JAN 85

ALL INFORMED BY CIVIL AND AIS ALSO PHONED D & D.

*Sounds like space Debris
burning up*

Section 40

C P R O ←

293

REPORT OF AN UNIDENTIFIED FLYING OBJECT

<p>A. <u>Date, Time and Duration of Sighting.</u></p>	<p>25/2/15 a few minutes</p>
<p>B. <u>DESCRIPTION OF OBJECT</u> (Number of objects, size, shape, colour, brightness)</p>	<p>orange oval Smallish from where they were but could have been very high up.</p>
<p>C. <u>EXACT POSITION OF OBSERVER</u> (Location, indoor/outdoor, stationary, moving)</p>	<p>outdoors in a car They stopped the car to get a better look.</p>
<p>D. <u>HOW OBSERVED</u> (Naked eye, binoculars, other optical devices, still or movie)</p>	<p>Naked eyes</p>
<p>E. <u>DIRECTION IN WHICH OBJECT FIRST SEEN</u> (A landmark may be more useful than a badly estimated bearing)</p>	<p>country road Swindon → Wantage 1/2 mile East Idstone in her 20'clock</p>
<p>F. <u>ANGLE OF SIGHT</u> (Estimated heights are unreliable)</p>	<p>looking up 40°</p>
<p>G. <u>DISTANCE</u> (By reference to known landmark)</p>	<p></p>
<p>H. <u>MOVEMENTS</u> (Changes in E, F and G may be of more use than estimates of course and speed)</p>	<p>fading <u>or</u> lit on one side and turning away from them</p>
<p>J. <u>MET CONDITIONS DURING OBSERVATIONS</u> (Clouds, haze, mist etc)</p>	<p>Extremely good Vis limitless - wind nil</p>

<p>K. <u>NEARBY OBJECTS</u> (Telephone lines, high voltage lines, reservoir, lake or dam, swamp or marsh, river, high buildings, tall chimneys, steeples, spires, TV or radio masts, airfields, generating plant, factories, pits or other sites with flood lights or night lighting)</p>	None
<p>L. <u>TO WHOM REPORTED</u> (Police, military, press etc.)</p>	
<p>M. <u>NAME AND ADDRESS OF INFORMANT</u></p>	Section 40 Swindon
<p>N. <u>BACKGROUND OF INFORMANT THAT MAY BE VOLUNTEERED</u></p>	the informant does fly herself + therefore would know if it was an aircraft or not
<p>O. <u>OTHER WITNESSES</u></p>	Section 40 Bishopstone
<p>P. <u>DATE AND TIME OF RECEIPT</u></p>	252140 FEB 85
<p>Q. <u>ANY UNUSUAL METEOROLOGICAL CONDITIONS</u></p>	None
<p>R. <u>REMARKS</u></p>	At States categorically that it was not an aircraft.

Date 26.2.85

Sqn Ldr DOO AF Ops BRIZE NORTON
 FL Lt

Copies to: DS 8a Ops (GE)2 (RAF) DI 55 (RAF) File
 Rm Section 40 Rm Section 40 Rm Section 40
 Main Bldg Main Bldg Metropole

✓

Section 40

REPORT OF AN UNIDENTIFIED FLYING OBJECT

DISC
292

A. <u>Date, Time and Duration of Sighting.</u>	26 Jan 85 2202Z for about 5 mins.
B. <u>DESCRIPTION OF OBJECT</u> (Number of objects, size, shape, colour, brightness)	Bright Light
C. <u>EXACT POSITION OF OBSERVER</u> (Location, indoor/outdoor, stationary, moving)	Outdoors walking his dog. Moving.
D. <u>HOW OBSERVED</u> (Naked eye, binoculars, other optical devices, still or movie)	Naked eye.
E. <u>DIRECTION IN WHICH OBJECT FIRST SEEN</u> (A landmark may be more useful than a badly estimated bearing)	None given.
F. <u>ANGLE OF SIGHT</u> (Estimated heights are unreliable)	None given.
G. <u>DISTANCE</u> (By reference to known landmark)	None given
H. <u>MOVEMENTS</u> (Changes in E, F and G may be of more use than estimates of course and speed)	Hovering then rapid acceleration
J. <u>MET CONDITIONS DURING OBSERVATIONS</u> (Clouds, haze, mist etc)	Clear sky

<p>K. <u>NEARBY OBJECTS</u> (Telephone lines, high voltage lines, reservoir, lake or dam, swamp or marsh, river, high buildings, tall chimneys, steeples, spires, TV or radio masts, airfields, generating plant, factories, pits or other sites with flood lights or night lighting)</p>	None given
<p>L. <u>TO WHOM REPORTED</u> (Police, military, press etc.)</p>	Main Guardroom RAF Shawbury then to AF Ops by SDO
<p>M. <u>NAME AND ADDRESS OF INFORMANT</u></p>	<p>Section 40</p> <p>Sutton Hill Telford</p>
<p>N. <u>BACKGROUND OF INFORMANT THAT MAY BE VOLUNTEERED</u></p>	Nil
<p>O. <u>OTHER WITNESSES</u></p>	<p>Section 40</p> <p>Sutton Hill, Telford. Tel: Section 40</p>
<p>P. <u>DATE AND TIME OF RECEIPT</u></p>	26 Jan 85 2335Z in AF Ops
<p>Q. <u>ANY UNUSUAL METEOROLOGICAL CONDITIONS</u></p>	No
<p>R. <u>REMARKS</u></p>	Nil

Section 40

Date 26 Jan 85

Sqn Ldr DOO AF Ops

Copies to: SEC(AS)1 AEW/GE DI 55 (RAF) File
Rm Section 40 Rm Section 40 Rm Section 40
MB MB Metropole

MISSB 2994
 Section 40
 28/1

U N C L A S S I F I E D

CAV171 25/1438 025C2443

FOR CAV

ROUTINE 250730Z JAN 85

FROM LATCCMIL
TO MODUK AIR

U N C L A S S I F I E D

SIC Z6F

SUBJECT AERIAL PHENOMENA

- A. 250618Z JAN 85
- B. A BRIGHT COMET LIKE SHAPE IN THE SKY
- C. OVERHEAD GOW VOR (GLASGOW)-
- D. NAKED EYE
- E. NORTH OF GOW VOR
- F. ABOVE
- G. N/A
- H. MOVING STEADILY SE
- J. VMC AT FL370
- K. NIL
- L. SCATCC CIVIL SUPERVISOR Section 40
- M. CAPT OF Section 40

EN-ROUTE FROM

LAMBERT ST LOUIS TO FRANKFURT MAIN

PAGE 2 RBD AID 001 UNCLAS

N. LOOKED LIKE SPACE DEBRIS ENTERING ATMOSPHERE

O. ABERDEEN AIRPORT APPROACH CONTROL, KIRKWALL COASTGUARD, ABERDEEN
COASTGUARD

P. 250652Z JAN 85

BT

DISTRIBUTION Z6F

F-

CAS	1	Sec (AS)	ACTION (CXJ	1	JOC AFDO)
CAM	1	ACS(P)			
CYD	1	DD GE/AEW			
CAV	1	DI 55			
CAV	2	DSTI			

AIR TRAFFIC CONTROL REPORT ON * ~~Alleged Infringement of Legislation~~ / Accident / Airmiss / Incident (* ~~MOR~~ / Non-MOR)

✓ DISS
 9900
 * Delete as appropriate
 † CA 939 action also required

TO BE TYPEWRITTEN, SIGNED AND DATED

Position of Occurrence in relation to Navaid/Aerodrome EGPD 090° - 120°M					Date 25.1.85	GMT 0615	
Operator	Callsign / - Registration of Aircraft involved	Type	From	To	Aircraft's SSR Code if known	MODE C displayed?	
RTF Frequencies in use		Radar Equipment in use					
Submitted by Section 40				Grade	ATCO II	Watch	B
On duty as NIGHT ATCO				at	ABERDEEN	Duty Watch	B
Runway in use (if applicable)			SID (if applicable)				
Weather Actual attached (Aerodromes only) ✓		Other Agencies advised of incident: Scottish Centre					

REPORT (Include a diagram where relevant)

REPORT OF UNIDENTIFIED FLYING OBJECT

- A - Duration approximately 40 - 50 seconds.
- B - One large white light
- C - Aberdeen Airport Control Tower VCR (5712N 0212W)
- D - Naked eye
- E - Bearing 090° from VCR
- F - 10°
- G - Unknown
- H - Arc 090° - 120° track assumed S/E due light fading,
when correlated with other sightings
- J - Night, CAVOK Temp -8°C
- K - n/a
- L - Scottish Centre
- M - **Section 40** ATCO II Aberdeen Airport
- N -
- O - Airfield operators.

Section 40

Section 40

ATCO II
 ABERDEEN AIRPORT

M: JESS/108/15/1
MJC

REPORT FORM
UNIDENTIFIED FLYING OBJECT

Section 40
COPY SENT
JSC (AF) 1
AEW/GB
DT 85

MANUAL OF ATR TRAFFIC SERVICE Part 1
20.12.76 Amendment 12.

250155B
Section 40

1. Date, Time Duration of Sighting.
25th Jan 1985 0618 GMT Seen for 3-4 min

2. Description of Object
BRIGHT COMET LIKE LIGHT IN SKY

3. Exact Position of Observer. FLIGHT LEVEL
NW 611 747 POSITION OVER GOW VOR 370

4. How Observed.
THROUGH LEFT HAND WINDOW

5. Direction in which Object was first seen.
NORTH OF GOW VOR

6. Angular Elevation of Object
NOT ASSESSED

7. Distance of Object from Observer.
NOT ASSESSED

8. Movements of Object.
SOUTH EAST

9. Meteorological Conditions During Observations.
Moving Clouds, Haze, mist etc. NIL
FLT. LEVEL 370 VMC.

10. Nearby Objects.
NONE

11. To Whom Reported.
SAB SCATCC

12. Name & Address of Informant.
Section 40

13. Any Background Information on the Informant that may be Volunteered.
LOOKS LIKE SPACE DEBRIS RE-ENTERING EARTH'S ATMOSPHERE

14. Other Witnesses.
EGPB APC RERORTED SIMILAR SIGHTING

15. Date & Time of Receipt of Report.
0620 GMT 25th Jan 1985

File DIS 108/15/1
MEB

ST b
Section 40
2806

U N C L A S S I F I E D

CAV069 26/0600 025C5026

FOR CAV

ROUTINE 251640Z JAN 85

FROM LA TCCMIL
TO MODUK AIR

U N C L A S S I F I E D
SIC Z6F

SUBJECT AERIAL PHENOMENA

- A. 231732 JAN 85. APPROX 5 MINUTES
- B. WHITE BRIGHT OBJECT. TWO DIAGONAL STROKES
- C. Section 40 THORNHILL, CWMBRAN
- D. OBSERVER WAS CLOSING HIS LIVING ROOM CURTAINS AND FACING TOWARDS NEWPORT
- E. NEWPORT FROM CWMBRAN
- F. NOT KNOWN.
- G. APPROX 6 MILES. OBSERVER FIRST STATED OVER NEWPORT. THEN CWMBRAN AND FINALLY SETTLED FOR AN AREA NEAR MALPAS
- H. UP AND DOWN LIKE A BOUNCING BALL. AFTER 5 MINUTES MOVED AWAY AT A 45 DEGREE ANGLE OVER THORNHILL AND THE MOUNTAIN BEHIND
- J. DARK, CLOUDLESS, GOOD VISIBILITY
- K. NIL

PAGE 2 R0DAID 011 UNCLAS

L. CWMBRAN POLICE STATION

M. Section 40

N. KEEN AMATEUR PHOTOGRAPHER AND AIRCRAFT-ENTHUSIAST

O. OBSERVERS WIFE

P. 1745 HRS 23 JAN 85

Q. HAS MADE ENQUIRIES RE FORWARDING PHOTOGRAPHS TO MOD AND REPORTS SEEING SAME AT CHRISTMAS 1983. OFFICER TAKING REPORT PC 7 Section 40
BT

DISTRIBUTION Z6F

F-					
CAB	1	Sec (AS)	ACTION (CXJ	1	JOC AFDO)
CAM	1	ACS(P)			
CYD	1	DD GE/AEW			
CAV	1	DI-55			
CAV	2	DSTL			

*END

U N C L A S S I F I E D

WFO Mtd

DISSE
B
286 (287)

U N C L A S S I F I E D

Section 40

CAVØ88 23/Ø639 Ø23CØ887

FOR CAV

ROUTINE 23ØØ3ØZ JAN 85

FROM RAF FYLINGDALES
TO MODUK AIR
UKRAOC
HQ 11 GP

U N C L A S S I F I E D
SIC EUJ/Z6F (Z6F-INSERTED BY DCC)
SUBJECT WFO SIGHTING

- A. 222325Z JAN 85-10-15 MINS
 - B. FLASHING LIGHTS RED/GREEN/WHITE
 - C. PUBLIC PHONE-BOOTH, HELREDALE, WHITBY
 - D. MAN WITH 16 TIMES 5Ø-BINOCULARS
 - E. EASTERLY
 - F. 45 DEGREES
 - G. NOT KNOWN
 - H. QUOTE DANCING ABOUT UNQUOTE
 - J. CLEAR SKY
 - K. NONE, BUT STARS VISIBLE
 - L. SQN LDR Section 40 SDO
 - M. Section 40
 - N. NONE
 - O. NONE
 - P. 222335Z JAN
- BT

DISTRIBUTION EUJ
F
CYL 1 CPR ACTION (CAK 1 DUTY PRESS OFFR)

DISTRIBUTION Z6F
F
CAB 1 Sec (AS) ACTION (CXJ 1 JOC AFDO)
CAM 1 ACS(P)
CYD 1 DD GE/AEW
CAV 1 DI 55
CAV 2 DSTI

Reg. ~~File please~~ UFO's Reports
DISS T108/15/1

DISS 08/21/85
B. 286

UNCLASSIFIED

CAV314 23/2349 02305633

FOR CAV

ROUTINE 232100Z JAN 85

FROM LATCOMIL
TO MODUK AIR

UNCLASSIFIED

SIC Z6F

SUBJECT: AERIAL PHENOMENA

A. 232012Z JAN 85 2 TO 3 SECONDS

B. ONE, LARGER THAN A JUMBO JET, QUOTE V UNQUOTE SHAPE. 5 OR 6 DULL WHITE LIGHTS ON EACH QUOTE WING UNQUOTE

C. REAR-GARDEN, Section 40 HILLINGDON, OUTDOORS, STATIONARY

D. NAKED EYE

E. FROM WEST TO EAST

F. 90 DEGREES

G. OVERHEAD

H. STEADY

J. SKY CLEAR

K. HOUSING ESTATE

L. AISM

M. Section 40

PAGE 2 FBDAID 009 UNCLAS

N. NONE

O. Section 40 ADDRESS AS ABOVE

P. 232035Z JAN 85

BT

DISTRIBUTION Z6F

F
CAB 1 Sec (AS) ACTION (CXJ 1 JOC AFDO)
CAM 1 ACS(P)
CYD 1 DD GE/AEW
CAV 1 DI 55
CAV 2 DSTI

UNCLASSIFIED

UFO file

DISSEMINATED

B 285

REPORT OF AN UNIDENTIFIED FLYING OBJECT

<p>A. <u>Date, Time and Duration of Sighting.</u></p>	<p>231930 Z 4-5 Secs.</p>
<p>B. <u>DESCRIPTION OF OBJECT</u> (Number of objects, size, shape, colour, brightness)</p>	<p>2 lights, quite close apart, deep dull red, not too bright. One on each object.</p>
<p>C. <u>EXACT POSITION OF OBSERVER</u> (Location, indoor/outdoor, stationary, moving)</p>	<p>outdoors, stationary. Just alighted in car</p>
<p>D. <u>HOW OBSERVED</u> (Naked eye, binoculars, other optical devices, still or movie)</p>	<p>naked eye</p>
<p>E. <u>DIRECTION IN WHICH OBJECT FIRST SEEN</u> (A landmark may be more useful than a badly estimated bearing)</p>	<p>NE</p>
<p>F. <u>ANGLE OF SIGHT</u> (Estimated heights are unreliable)</p>	<p>not able to assess, but not directly overhead</p>
<p>G. <u>DISTANCE</u> (By reference to known landmark)</p>	<p>no idea - not able to judge</p>
<p>H. <u>MOVEMENTS</u> (Changes in E, F and G may be of more use than estimates of course and speed)</p>	<p>one to N. the other continued. then to split, object tracks ran parallel</p>
<p>J. <u>MET CONDITIONS DURING OBSERVATIONS</u> (Clouds, haze, mist etc)</p>	<p>clear night, plenty of stars visibility very good</p>

<p>K. NEARBY OBJECTS (Telephone lines, high voltage lines, reservoir, lake or dam, swamp or marsh, river, high buildings, tall chimneys, steeples, spires, TV or radio masts, airfields, generating plant, factories, pits or other sites with flood lights or night lighting)</p>	<p>Plane overhead at 90° to horizon & lights. Visibility good; lights of passenger compartment clearly visible.</p>
<p>L. TO WHOM REPORTED (Police, military, press etc.)</p>	<p>Mailed 1524 mil establishment via 5 MCO via yellow pages / directory.</p>
<p>M. NAME AND ADDRESS OF INFORMANT</p>	<p>Section 40 Anonymous Kent</p>
<p>N. BACKGROUND OF INFORMANT THAT MAY BE VOLUNTEERED</p>	<p>See below.</p>
<p>O. OTHER WITNESSES</p>	<p>None</p>
<p>P. DATE AND TIME OF RECEIPT</p>	<p>23 2200 Jan 85</p>
<p>Q. ANY UNUSUAL METEOROLOGICAL CONDITIONS</p>	<p>No</p>
<p>R. REMARKS</p>	<p>I believe a sincere report, couple have been married 20 yrs - husband works at college wife for a solicitor. They had discussed topic over dinner & waiter, who had obviously overheard conversation, persuaded them to report incident.</p>

Section 40

Date 23 Jan 85

Sqn Ldr DCO AF Ops

Copies to: SEC(AS)1 AEW/GE DI 55 (RAF) File
 Rm Section 40 Rm Section 40 Rm Section 40
 MB MB Metropole

284

WFO M-6

UNCLASSIFIED

Z

CAV037 23/0217 02205764

FOR CAV

ROUTINE 222120Z JAN 85

FROM LA TCCMIL
TO MODUK AIR

UNCLASSIFIED

SIC: Z6F

SUBJECT AERIAL PHENOMENA

A. 10 JAN 85. 2245Z. 30 MINS

B. ONE. DOME SHAPED. WHITE

C. OUTDOORS, STATIONARY, Section 40

HARLOW ESSEX

D. BINOCULARS

E. EAST

F. LOW

G. NOT KNOWN

H. ERRATIC THEN MOVEMENT TOWARDS EPPING

J. MOVING-CLOUDS

K. HOUSE

L. STANSTED ATC 2030Z 22 JAN 85

M. Section 40

N. NONE

PAGE 2 RBD AID 008 UNCLAS

O. SON AND DAUGHTER OF ABOVE ADDRESS

P. 222104Z JAN 85

BT

DISTRIBUTION Z6F

F-

CAB 1 Sec (AS) ACTION (CXJ 1 JOC AFDO)

CAM 1 ACS(P)

CYD 1 DD GE/AEW

CAV 1 DI 55

CAV 2 DSTI

D 55/108/15/1

Sec (MS) ~~cc: Acco/90~~

~~155~~
283

File → Section 40

REPORT OF AN UNIDENTIFIED FLYING OBJECT

- A. Date, time and duration of sighting. (Local times to be quoted).
- 22 1945 ± JAN 85 - 20-25 mins
- B. Description of object. (Number of objects, size, shape, colours, brightness, sound, smell, etc).
- Bright Star like object.
- C. Exact position observer. (Geographical location. Indoors or outdoors. Stationary or moving).
- outdoors initially at informant's address.
later from bedroom window.
- D. How observed. (Naked eye, binoculars, other optical device, still or movie camera).
- Naked eye and later binoculars (described as "fairly good")
- E. Direction in which object was first seen. (A landmark may be more useful than a badly estimated bearing).
- West to WNW of Chesham
- F. Angle of sight. (Estimated heights are unreliable).
- Above rooftop of house opposite when seen from ground level.
- G. Distance. (By reference to a known landmark wherever possible).
- Unable to say.
- H. Movements. (Changes in E, F and G may be of more use than estimates of course and speed).
- Moved off in a northerly direction having remained stationary for some time

J. Meteorological conditions during operations. (Moving clouds, haze, mist etc).

clear sky.

K. Near-by objects. (Telephone lines; high voltage lines; reservoir, lake or dam, swamp or marsh; river; high buildings, tall chimneys, steeples, spires, TV or radio masts; airfields; generating plant; factories, pits or other sites with flood-lights or other night lighting).

None

L. To whom reported. (Police, military organisations, the press etc).

Sec (As) 2. Rn Section 40

M. Name and address of informant.

Section 40

N. Any background on the informant that may be volunteered.

None

O. Other witnesses.

Section 40 (wife)
+ son (age not known).

P. Date and time of receipt of report.

23 Jan 85

Reads like Army helicopter
on night landing exercise.

Section 40

UFO Mth.

DISS

982B

REPORT OF AN UNIDENTIFIED FLYING OBJECT

A. <u>Date, Time and Duration of Sighting.</u>	22 2325 Z Jan 85 10-15 mins
B. <u>DESCRIPTION OF OBJECT</u> (Number of objects, size, shape, colour, brightness)	Flashing light changing colour green/red/white. Brighter than stars.
C. <u>EXACT POSITION OF OBSERVER</u> (Location, indoor/outdoor, stationary, moving)	Public phone booth. MELRADALE Whitby N. Yorks.
D. <u>HOW OBSERVED</u> (Naked eye, binoculars, other optical devices, still or movie)	Man with 16 x 50 binoculars also with the naked eye.
E. <u>DIRECTION IN WHICH OBJECT FIRST SEEN</u> (A landmark may be more useful than a badly estimated bearing)	Easterly.
F. <u>ANGLE OF SIGHT</u> (Estimated heights are unreliable)	45°.
G. <u>DISTANCE</u> (By reference to known landmark)	Not known.
H. <u>MOVEMENTS</u> (Changes in E, F and G may be of more use than estimates of course and speed)	Stationary
J. <u>MET CONDITIONS DURING OBSERVATIONS</u> (Clouds, haze, mist etc)	Clear Sky

<p>K. <u>NEARBY OBJECTS</u> (Telephone lines, high voltage lines, reservoir, lake or dam, swamp or marsh, river, high buildings, tall chimneys, steeples, spires, TV or radio masts, airfields, generating plant, factories, pits or other sites with flood lights or night lighting)</p>	<p>None of note</p>
<p>L. <u>TO WHOM REPORTED</u> (Police, military, press etc.)</p>	<p>Sqn Ldr Section 40 SDO Fylingdale</p>
<p>M. <u>NAME AND ADDRESS OF INFORMANT</u></p>	<p>Section 40</p>
<p>N. <u>BACKGROUND OF INFORMANT THAT MAY BE VOLUNTEERED</u></p>	<p>Not known</p>
<p>O. <u>OTHER WITNESSES</u></p>	<p>No</p>
<p>P. <u>DATE AND TIME OF RECEIPT</u></p>	<p>222335 ≈ Jan 85</p>
<p>Q. <u>ANY UNUSUAL METEOROLOGICAL CONDITIONS</u></p>	<p>No</p>
<p>R. <u>REMARKS</u></p>	

Section 40

Date 23 JAN 85

Sqn Ldr 0 DOO AF Ops

Copies to:

SEC(AS)1
 Rm Section 40
 MB

AEW/GE
 Rm Section 40
 MB

DI 55 (RAF)
 Rm Section 40
 Metropole

File

55/108/15/1
Mrb

Section 40 OUT OF AN UNRECORDED FINDING REPORT

Sec (AS) CC: AEW/GIS

281
Section 40

A. DATE, TIME, DURATION OF SIGHTING 18.00 hrs. 15 minutes.
(Local times to be used) 21. Jan 85

B. DESCRIPTION OF OBJECT

Number 1
Size CIGAR SHAPED or like a flame
Shape
Colours orange/blue
Brightness Very Bright
Sound -
Smell -

C. EXACT POSITION OF OBSERVER

Geographical location Section 40 Leicester
Indoors/Outdoors
Stationary/Moving

D. HOW OBSERVED.

Naked eye ✓
Binoculars
Other optical device
Still or cine camera

E. DIRECTION IN WHICH OBJECT WAS FIRST SEEN

(A landmark may be more useful than a badly estimated bearing)
WEST. Between chimneys of Old "Imperial Typewriter factory"

F. ANGLE OF SIGHT. (Estimated heights are unreliable)

45° + 15 ft.

G. DISTANCE. (By reference to a known landmark if possible) UK

H. MOVEMENT.

Steady None. Stood still then faded as if moving away.
Changing
Erratic

J. MET CONDITIONS DURING OBSERVATION

Moving clouds Sighting below low cloud.
Haze
Mist

K. NEARBY OBJECTS/BUILDINGS ETC

Imperial Typewriter factory.

L. TO WHOM REPORTED

Police Charles Street Police station Leicester.
Military Organisation
The Press

M. NAME AND ADDRESS OF INFORMANT Section 40

N. ANY BACKGROUND ON THE INFORMANT THAT MAY BE VOLUNTEERED Leicester

O. OTHER WITNESSES. None

P. DATE AND TIME OF RECEIPT OF REPORT. 15.00 22 Jan 85

Reg. to File
108/15/1

280

~~Disc~~
B.

U N C L A S S I F I E D

CAV034 13/1618 013C0848

FOR CAV

ROUTINE 131305Z JAN 85

FROM LATCCMIL
TO MODUK AIR

U N C L A S S I F I E D
SIC Z6F

SUBJECT AERIAL PHENOMENA

- A. 130620Z JAN 85 FOR 5 TO 8 MINS
- B. ONE. UNABLE TO GAUGE SIZE, SAUCER SHAPED WITH FIFTY PENCE PIECE TYPE EDGES, WHITE LIGHTS AT FRONT, BLUE LIGHTS AT REAR WITH A RED AND WHITE LIGHT IN EACH CORNER. NO SOUND OR SMELL
- C. ON M3 MOTORWAY, TWO MILES PASSED JUNCTION 3 ENROUTE TO LONDON, IN MOTORCAR, MOVING
- D. NAKED EYE
- E. TO THE SOUTH
- F. DIAGONALLY
- G. IMPOSSIBLE TO GAUGE
- H. STEADY, SMOOTH AND SLOW
- J. SKY CLEAR WITH QUARTER MOON
- K. OPEN COUNTRYSIDE

PAGE 2 RBD AID 001 UNCLAS

L. LATCCMIL

M. Section 40

TEL NO BAGSHOT 75382

N. NIL

O. NIL

P. 131230Z JAN 85

BT

SURREY.

DISTRIBUTION Z6F

F

CAB	1	Sec (AS)	ACTION (CXJ	1	JOC AFDO)
CAM	1	ACS(P)			
CYD	1	DD GE/AEW			
CAV	1	DI 55			
CAV	2	DSTI			

AS/05
STC/108/15/1
10.9.68.

SS/108/15/1
M&L

STANSTED AIRPORT

279

Sec (As) cc
Diss
C

REPORT OF AN UNIDENTIFIED FLYING OBJECT

- A. DATE, TIME AND DURATION OF SIGHTING: 10th January 1985 2245-2315
(Local times to be quoted)
- B. DESCRIPTION OF OBJECT: ... white dome with small lights around base
(Number of objects, size, shape, colours, brightness, sound, smell, etc.)
- C. EXACT POSITION OF OBSERVER: Section 40 HARLOW in garden
(Geographical location. Indoors or outdoors, stationary or moving)
- D. HOW OBSERVED: Binoculars
(Naked eye, binoculars, other optical devise, still or movie camera)
- E. DIRECTION IN WHICH OBJECT WAS FIRST SEEN: .. to east
(A landmark may be more useful than a badly estimated bearing)
- F. ANGLE OF SIGHT: low
(Estimated heights are unreliable)
- G. DISTANCE: Not estimated
(By reference to a known landmark wherever possible)
- H. MOVEMENTS: .. A series of small erratic movements before moving towards Epping
(Changes in E, F and G may be of more use than estimates of course and speed)
- J. METEOROLOGICAL CONDITIONS DURING OBSERVATIONS: Good visibility, small amount of cloud
(Moving clouds, haze, mist, etc.)
- K. NEARBY OBJECTS: None
(Telephone lines; high voltage lines; reservoir, lake or dam; swamp or marsh; river; high buildings, tall chimneys, steeples, spires, TV or radio masts; airfields; generating plant; factories; pits or other sites with flood-lighting or other night lighting)
- L. TO WHOM REPORTED: ATC Stansted at 2030 22/1/85
(Police, military organisations, the Press, etc.)
- M. NAME AND ADDRESS OF INFORMANT: Section 40 HARLOW Tel Section 40
- N. ANY BACKGROUND ON THE INFORMANT THAT MAY BE VOLUNTEERED: keeps an open mind on matters relating to UFO's
- O. OTHER WITNESSES: Son and daughter
- P. DATE AND TIME OF RECEIPT OF REPORT: 2030 22/1/85
- Q. IS A REPLY REQUESTED? Yes

REPORT OF AN UNCLASSIFIED FLIGHT SIGHT

Sec (AS) CC: AEW/GE ✓
DI 55

- A. DATE, TIME, DURATION OF SIGHTING 18.00 hrs. 15 minutes.
(Local times to be used) 21. Jan 85
- B. DESCRIPTION OF OBJECT
Number 1
Size CIGAR SHAPED or like a flame
Shape
Colours orange / Blue
Brightness Very Bright
Sound -
Smell -
- C. EXACT POSITION OF OBSERVER
Geographical location Section 40 Leicester
Indoors/Outdoors
Stationary/Moving
- D. HOW OBSERVED.
Naked eye ✓
Binoculars
Other optical device
Still or cine camera
- E. DIRECTION IN WHICH OBJECT WAS FIRST SEEN
(A landmark may be more useful than a badly estimated bearing)
WEST. Between chimneys of Old "Imperial Typewriter factory"
- F. ANGLE OF SIGHT. (Estimated heights are unreliable)
45° + 15 ft.
- G. DISTANCE. (By reference to a known landmark if possible) UK
- H. MOVEMENT.
Steady
Changing None. Stood still then faded as if moving away.
Erratic
- J. MET CONDITIONS DURING OBSERVATION
Moving clouds Sighting below low cloud.
Rare
Mist
- K. NEARBY OBJECTS/BUILDINGS ETC Imperial Typewriter factory.
- L. TO WHOM REPORTED
Police Charles Street Police station Leicester.
Military Organisation
The Press
- M. NAME AND ADDRESS OF INFORMANT Section 40
- N. ANY BACKGROUND ON THE INFORMANT THAT MAY BE VOLUNTEERED Leicester
- O. OTHER WITNESSES. None
- P. DATE AND TIME OF RECEIPT OF REPORT. 15.00 22 Jan 85

108/15/1

278

185

leg Mike plan

REPORT OF AN UNIDENTIFIED FLYING OBJECT

A. <u>Date, Time and Duration of Sighting.</u>	101830Z JAN UNTIL 101930Z JAN 85
B. <u>DESCRIPTION OF OBJECT</u> (Number of objects, size, shape, colour, brightness)	BRIGHT STAR - EXCEPTIONALLY LARGE REDDISH STATIONARY - SEVERAL TIMES THE MAGNITUDE OF VENUS
C. <u>EXACT POSITION OF OBSERVER</u> (Location, indoor/outdoor, stationary, moving)	OUTDOORS - 12 MILES SOUTH OF ABERYSTWYTH 600' ALTITUDE
D. <u>HOW OBSERVED</u> (Naked eye, binoculars, other optical devices, still or movie)	NAKED EYE AND 10x50 BINOCULARS
E. <u>DIRECTION IN WHICH OBJECT FIRST SEEN</u> (A landmark may be more useful than a badly estimated bearing)	20° SOUTH OF WEST
F. <u>ANGLE OF SIGHT</u> (Estimated heights are unreliable)	30° ALTITUDE
G. <u>DISTANCE</u> (By reference to known landmark)	VERY DISTANT
H. <u>MOVEMENTS</u> (Changes in E, F and G may be of more use than estimates of course and speed)	NIL
J. <u>MET CONDITIONS DURING OBSERVATIONS</u> (Clouds, haze, mist etc)	CLEAR WITH LOW CLOUD

<p>K. <u>NEARBY OBJECTS</u> (Telephone lines, high voltage lines, reservoir, lake or dam, swamp or marsh, river, high buildings, tall chimneys, steeples, spires, TV or radio masts, airfields, generating plant, factories, pits or other sites with flood lights or night lighting)</p>	<p>FARM BUILDINGS TO WSW. VIEW OVER SEA TOWARDS IRELAND</p>
<p>L. <u>TO WHOM REPORTED</u> (Police, military, press etc.)</p>	<p>ABERPORTH SDO WHO REFERRED IT TO AFOR.</p>
<p>M. <u>NAME AND ADDRESS OF INFORMANT</u></p>	<p>Section 40</p>
<p>N. <u>BACKGROUND OF INFORMANT THAT MAY BE VOLUNTEERED</u></p>	<p>RTD PROFESSOR PHYSIOLOGY AND PHYSICS</p>
<p>O. <u>OTHER WITNESSES</u></p>	<p>SON AND GRANDSON - SAME ADDRESS</p>
<p>P. <u>DATE AND TIME OF RECEIPT</u></p>	<p>111640Z JAN 85</p>
<p>Q. <u>ANY UNUSUAL METEOROLOGICAL CONDITIONS</u></p>	<p>NIL</p>
<p>R. <u>REMARKS</u></p>	<p>SEEMED LIKE A GENUINE CHAP WHO WOULD LIKE TO KNOW THE RESULT, IF ANY.</p> <p>Section 40</p>

Date 11 JAN 85

Sqn Idr DOO AF Ops

Copies to:

SEC(AS)1
 Rm Section 40
 MB

AEW/GE
 Rm Section 40
 MB

DI 55 (RAF)
 Rm Section 40
 Metropole

File

AS/05
SEC/7
10.9.68.

STANSTED AIRPORT

Sec (AS) cc: AEW/ ✓ DI SS
277

REPORT OF AN UNIDENTIFIED FLUENT OBJECT

- A. DATE, TIME AND DURATION OF SIGHTING: 10th January 1985. 2245-2315.....
(Local times to be quoted)
- B. DESCRIPTION OF OBJECT: ... white dome with small lights around base.....
(Number of objects, size, shape, colours, brightness, sound, smell, etc.)
- C. EXACT POSITION OF OBSERVER: Section 40 HARLOW. In garden.....
(Geographical location. Indoors or outdoors, stationary or moving)
- D. HOW OBSERVED: Binoculars.....
(Naked eye, binoculars, other optical devise, still or movie camera)
- E. DIRECTION IN WHICH OBJECT WAS FIRST SEEN: .. In east.....
(A landmark may be more useful than a badly estimated bearing)
- F. ANGLE OF SIGHT: low.....
(Estimated heights are unreliable)
- G. DISTANCE:..... Not estimated.....
(By reference to a known landmark wherever possible)
- H. MOVEMENTS: ... A series of small erratic movements before moving towards.....
(Changes in E, F and G may be of more use than estimates of course and speed)... Epping.....
- J. METEOLOGICAL CONDITIONS DURING OBSERVATIONS: .. Good visibility. small amount.....
(Moving clouds, haze, mist, etc.) .. of cloud.....
- K. NEARBY OBJECTS: None.....
(Telephone lines; high voltage lines; reservoir, lake or dam; swamp or marsh; river; high buildings, tall chimneys, steeples, spires, TV or radio masts; airfields; generating plant; factories; pits or other sites with flood-lighting or other night lighting)
- L. TO WHOM REPORTED: ATC Stansted at 2030 22/1/85.....
(Police, military organisations, the Press, etc.)
- M. NAME AND ADDRESS OF INFORMANT: Section 40
HARLOW. Tel. Section 40
- N. ANY BACKGROUND ON THE INFORMANT THAT MAY BE VOLUNTEERED: keeps an open mind on matters relating to UFO's
- O. OTHER WITNESSES: Son and daughter.....
- P. DATE AND TIME OF RECEIPT OF REPORT: 2030 22/1/85.....
- Q. IS A REPLY REQUESTED? Yes.....

DISSECT/11

B

→ File DISS/108/151

276

U N C L A S S I F I E D

CAV210 09/1704 009C4633

FOR CAV

PRIORITY/ROUTINE 091530Z JAN 85

FROM RAF ST ATHAN
TO MODUK AIR
INFO HQRAFSC

U N C L A S S I F I E D

SIC Z6F

ATTENTION MOD FOR AFOR AND HQRAFSC FOR CSYO. SUBJECT REPORT OF UNIDENTIFIED FLYING OBJECT

- A. 082000Z JAN 85 FOR 30 MIN APPROX
- B. CIGAR SHAPED, DIFFERENT COLOURED BRIGHT LIGHTS
- C. MAIDLAM, OUTDOORS, STATIONARY
- D. NAKED EYE AND BINOCULARS
- E. SOUTH WEST OF PORTHCAWL
- F. 30 DEGREES
- G. UNABLE TO ESTIMATE
- H. STATIONARY AT FIRST, THEN MOVED SLOWLY WESTWARDS
- J. CLEAR WITH CLOUDS MOVING IN FROM WEST
- K. NOT KNOWN
- L. ORDERLY OFFICER RAF ST ATHAN

M. **Section 40**

N. SOUNDED SINCERE. EX-RAF

O. WIFE

P. 082000Z JAN 85

Q. NO

BT

DISTRIBUTION Z6F

F					
CAB	1	sec (AS)	ACTION (CXJ	1	JOC AFDO)
CAM	1	ACS(P)			
CYD	1	DD GE/AEW			
CAV	1	DI 55			
CAV	2	DSTI			

Section 40

Make Dist 1103, 127013
274 / *275*

U N C L A S S I F I E D

CAV019 05/0228 005C0404

FOR CAV

ROUTINE/ROUTINE 042239Z JAN 85

FROM CC GWENT POLICE 498338
TO MODUK AIR
INFO HQRAFSC

U N C L A S S I F I E D
SIC Z6F (Z6F INS BY DCC.S4F(AIR) NOT IDENTIFIED)
MODUK AIR ATTN S4F(AIR) HQRAFSC ATTN CPSYO
FROM C/SUPT CENTRAL TO HQ AND MAINDEE
UNIDENTIFIED FLYING OBJECT

- A... 1936HRS, 4/1/85, Section 40 BETTWS.
- B... ONLY DESCRIPTION AVAILABLE, BRIGHTLY COLOURED OBJECT, HOVERING IN SKY.
- C... STANDING UNDERNEATH LOOKING UP AT SKY.
- D... WITH THE NAKED EYE.
- E... NORTH EAST.
- F... 80DEGREES.
- G... UNABLE TO SAY.
- H... HOVERING.
- J... FROSTY.
- K... STARS.

PAGE 2 RBDPCU 038 0042245 UNCLAS

- L... POLICE STATION NEWPORT.
- M... Section 40 BETTWS.
- N... NORMAL, STABLE PERSON.
- O... NEIGHBOURS.
- P... 4/1/85, 1936HRS.
- Q... NO.

PC 764 Section 40 ATTENDED AT Section 40 AND SPOKE TO Section 40
Section 40 POINTED OUT THE OBJECT TO PC Section 40
PC Section 40 BELIEVES OBJECT TO BE A BRIGHT STAR WHICH HAS THE
APPEARANCE OF MOVING AND DUE TO FROSTY CONDITIONS THE STAR APPEARS TO
HAVE COLOURED LIGHT CALLED !SCINTALATIONS!. Section 40 QUIET HAPPY
BT

DISTRIBUTION Z6F

F
CAB 1 Sec (AS) ACTION (CXJ 1 JOC AFDO)
CAM 1 ACS(P)

U N C L A S S I F I E D



1 2 3 4 5 6 7 8 9 10 11 12

C Y D	1	DD GE/AEW
CA V	1	DI 55
CA V	2	DSTI

1 2 3 4 5 6 7 8 9 10 11 12

1 2 3 4 5 6 7 8 9 10 11 12

W.C. [unclear] [unclear]

[unclear] [unclear] [unclear]

Make Diss / 108/15/1

DISSE
B
274

UNCLASSIFIED

CAV032 05/0421 005C0612

FOR CAV

ROUTINE 042320E JAN 85

FROM LATCCMIL
TO MODUK AIR

UNCLASSIFIED
SIC Z6F
SUBJECT AERIAL PHENOMENA

- A. 0
- 2105 LOCAL FOR 45 MINUTES
- B. OBJECT WAS 30FT LONG, WIDTH THE SIZE OF AN AEROPLANE INSIDE REVOLVING SHOWING MANY LIGHTS GREEN, BLUE, MAUVE AND YELLOW IN COLOUR
- C. IN THE GARDEN OF HER HOUSE. INDOORS AND OUTDOORS
- D. NAKED EYE AND THEN BINOCULARS
- E. BOTTOM OF THE GARDEN 70FT AWAY
- F. 25FT OF GROUND
- G. 70FT
- H. MOVED AWAY AT SLOW SPEED BUT NOT CLIMBING. HEADING EAST TOWARDS CARDIFF
- J. CLEAR SKY
- K. OPEN CAST COAL MINE
- L. PC Section 40 SOUTH WALES CONSTABULARY. BRIDGEND TEL Section 40
- M. Section 40 SOUTH WALES. NO INFORMANTS MOTHER KNOW TO BE KEEN ON UFO SIGHTINGS AND HAS CONTACTS WITH A SOUTH WALES CLUB MAINTAINING AN INTEREST IN EXTRA TERRESTRIAL VISITATIONS POLICE EXPECT INCIDENT TO BE REPORTED VIA THE CLUB AS WELL
- O. NIL
- P. 042300 JAN 85

BT

DISTRIBUTION Z6F

- F
- CAB 1 Sec (AS) ACTION (CXJ 1 JOC AFDO)
- CAM 1 ACS(P)
- CYD 1 DD GE/AEW
- CAV 1 DI 55
- CAV 2 DSTI

*END

UNCLASSIFIED

M.6 591-1111
Section 40

273

272

55b
C/41

U N C L A S S I F I E D

CAV017 03/1029 034C0748

FOR CAV

ROUTINE 031000Z JAN 85

FROM LATCCMIL
TO MODUK AIR

U N C L A S S I F I E D
SIC 26F

SUBJECT AERIAL PHENOMENA

- A. 021945Z FEB 85 LASTING APPROX ONE MIN
- B. ONE ENORMOUS BALL OF FIRE, ORANGE IN COLOUR
- C. STANDING IN FRONT GARDEN OF HOUSE WHICH IS AN ELEVATED POSITION, LOOKING SOUTH
- D. NAKED EYE
- E. FALLING VERTICALLY DOWNWARDS, SLOWLY
- F. VERTICAL
- G. APPROX 2 MILES
- H. VERTICALLY DOWNWARDS, UNTIL IT DISAPPEARED BEHIND THE BLO

- ENGE MOUNTAIN
- J. SLIGHT CLOUD
- K. BLORENGE MOUNAIN
- L. NEWTOWN POLICE-(999 CALL)

PAGE 2 RBD AID 001 UNCLAS

- M. Section 40
- ABERGenny, GWENT
- N. VERY RELIABLE WITNESS. WELL KNOWN IN LOCAL COMMUNITY
- O. Section 40 SAME ADDRESS
- P. 022013Z FEB 85 VIA BRECON POLICE
- Q. YES

BT

DISTRIBUTION Z6F

- F-
- CAB 1 Sec (AS) ACTION (CXJ 1 JOC AFDO)
- CAM 1 ACS(P)
- CYD 1 DD GE/AEW
- CAV 1 DI 55
- CAV 2 DSTI

UNCLASSIFIED

272

SSP

CAV018 03/1031 034C0750

FOR CAV

ROUTINE 031015Z JAN 85

FROM LATCCMIL
TO MODUK AIR

UNCLASSIFIED

SIC Z6F

SUBJECT AERIAL PHENOMENA

A. 021940 LOCAL, APPROX 3 TO 5 MINUTES

B. ONE CIGAR SHAPED OBJECT BRIGHT IN COLOUR, 12 FT LONG 6 FT HIGH

C. SIGHTED FROM THE ABEGAVENNY TO BLAENAVON ROAD WHILST DRIVING IN A CAR THEN STOOPED TO OBSERVE THE OBJECT

D. NOT GIVEN

E. DESCENDING VERTICAL AND APPEARED TO LAND ON THE BLORENCE MOUNTAIN NEAR TV AND POLICE-MASTS

F. STATIONARY AFTER SIGHTING THE OBJECT

G. APPROX 800 YARDS AWAY

H. STEADY

J. NOT GIVEN

K. TV AND POLICE MASTS

L. POLICE STATION AT BRYNMAWR

PAGE 2 RBD AID 002 UNCLAS

M. Section 40

N. NOTHING KNOWN

O. Section 40

P. AISM RECEIVED REPORT VIA A SIGNAL FROM GWENT POLICE AT 030730

FEB 85

BT

DISTRIBUTION Z6F

F.
CAB 1 Sec (AS) ACTION (CXJ 1 JOC AFDO)
CAM 1 ACS(P)
CYD 1 DD GE/AEW
CAV 1 DI 55
CAV 2 DSTI

*END

UNCLASSIFIED

271

270

. TO "00

U N C L A S S I F I E D

CAV100 20/2124 36301971

FOR CAV

ROUTINE 262055Z DEC 84

FROM LATCOMIL
TO MODUK AIR.

U N C L A S S I F I E D

SIC 26F

SUBJECT: AERIAL PHENOMENA

- A. 5 DEC 84 OR 6 DEC 84, 1615Z, 5 TO 100INS
- B. ONE, NOT KNOWN, OVAL, WHITE, BRILLIANT, NONE, NONE
- C. OUTDOORS, MOVING, BY RIVER AT STREATLEY
- D. NAKED EYE
- E. OVER STREATLEY HILL
- F. 45 DEGREES
- G. NOT KNOWN
- H. STEADY
- J. MOVING CLOUDS
- K. NONE
- L. THAMES VALLEY POLICE KIDLINGTON
- M. Section 40
- N. NONE

READING

PAGE 2 REDAID 002 UNCLAS

O. NONE
P. 282030Z DEC 84
BT

DISTRIBUTION Z6F

F

CAD	1	Sec (AS)	ACTION (CXJ	1	JOC AF00
CAN	1	ACS(P)			
CYD	1	DD GE/AEW			
CAV	1	DI 55			
CAV	2	DSTI			

REPORT OF AN UNIDENTIFIED FLYING OBJECT

A. <u>Date, Time and Duration of Sighting.</u>	APRIL 1984 AND 3 TIMES LATER THIS YEAR
B. <u>DESCRIPTION OF OBJECT</u> (Number of objects, size, shape, colour, brightness)	SILVER OBJECT, FLASHING- VERY BRIGHT
C. <u>EXACT POSITION OF OBSERVER</u> (Location, indoor/outdoor, stationary, moving)	FACING EAST OUTSIDE
D. <u>HOW OBSERVED</u> (Naked eye, binoculars, other optical devices, still or movie)	NAKED EYE
E. <u>DIRECTION IN WHICH OBJECT FIRST SEEN</u> (A landmark may be more useful than a badly estimated bearing)	1500' - 2000'
F. <u>ANGLE OF SIGHT</u> (Estimated heights are unreliable)	DIRECTLY ABOVE THE
G. <u>DISTANCE</u> (By reference to known landmark)	1 MILE AWAY
H. <u>MOVEMENTS</u> (Changes in E, F and G may be of more use than estimates of course and speed)	STILL
J. <u>MET CONDITIONS DURING OBSERVATIONS</u> (Clouds, haze, mist etc)	CLEAR

<p>K. <u>NEARBY OBJECTS</u> (Telephone lines, high voltage lines, reservoir, lake or dam, swamp or marsh, river, high buildings, tall chimneys, steeples, spires, TV or radio masts, airfields, generating plant, factories, pits or other sites with flood lights or night lighting)</p>	<p>N/A</p>
<p>L. <u>TO WHOM REPORTED</u> (Police, military, press etc.)</p>	<p>MET POLICE INFO ROOM SCOTLAND YD. COMPUTER REF 3910</p>
<p>M. <u>NAME AND ADDRESS OF INFORMANT</u></p>	<p>Section 40 LONDON SW15 Section 40</p>
<p>N. <u>BACKGROUND OF INFORMANT THAT MAY BE VOLUNTEERED</u></p>	<p>SEEMED SENSIBLE TO POLICE</p>
<p>O. <u>OTHER WITNESSES</u></p>	<p>/</p>
<p>P. <u>DATE AND TIME OF RECEIPT</u></p>	<p>201829 DEC 84.</p>
<p>Q. <u>ANY UNUSUAL METEOROLOGICAL CONDITIONS</u></p>	<p>/</p>
<p>R. <u>REMARKS</u></p>	<p>/</p>

Section 40

Date 21 DEC 84

Sqn Ldr DBO AF Ops

Copies to: DS Ba Ops (GE)2 (RAF) DI 55 (RAF) File
 Rm Section 40 Rm Section 40 Rm Section 40
 Main Bldg Main Bldg Metropole

National Air Traffic Services

AIR TRAFFIC CONTROL REPORT ON ~~Alleged Interference by Unidentified Aerial Vehicle (UAV) at Kingussie~~
~~Incident (MOR/NK/MOR)~~

Section 40

Minutes

269

* Delete as appropriate
 † CA 939 action also required

TO BE TYPEWRITTEN, SIGNED AND DATED UFO REPORT

Position of Occurrence in relation to Navaid/Aerodrome					Date	GMT
					20.12.84	1740
Operator	Callsign/ Registration of Aircraft involved	Type	From	To	Aircraft's SSR Code if known	MODE C displayed?
RTF Frequencies in use		Radar Equipment in use				
Submitted by				Grade	Watch	
Section 40				ATCO II		
On duty as				at	Duty Watch	
ADC/APC				INVERNESS		
Runway in use (if applicable)			SID (if applicable)			
Weather Actual attached (Aerodromes only)			Other Agencies advised of incident:			
✓						

REPORT (Include a diagram where relevant)

UFO REPORT PASSED TO THE ABOVE ATCO. BY PCW Section 40 KINGUSSIE POLICE/ Section 40

- A. 20. 12. 84. 1740. 7 Minutes
- B. Large bright light diamond shaped with halo joining points of diamond. Halo had pink tinge.
- C. Sheet 35 O/S Co-ord 691952
- D. Naked eye.
- E. To observers South South West.
- F. 60°
- G. Approx one mile (forest in area used as reference).
- J. Cloudy no stars rain haze or mist.
- K. Forest plus a HT line bisecting forest and another parallel to the A9.
- L. To Kingussie police.
- M. Section 40

Notes (copy despatched to:
 DS89, Ops (GE) 2, F. DI 55 (Rav)
 Section 40
 20/12/84

Nr Newtonmore.

CONT/

CONT/

N. Police opinion/ Lady is sensible not prone to imagining things a responsible member of the community.

O. No other known witness.

P. 20. 12.84. 1920.

Section 40

Section 40

ATCO II
21 December 84

108/15/1

261
268
50

~~558~~ Section 40

U N C L A S S I F I E D

CAV198 20/2119 35505109

FOR CAV

ROUTINE 201950Z DEC 84

FROM LATCCMIL
TO MODUK AIR

U N C L A S S I F I E D

SIC Z6F

SUBJECT: AERIAL PHENOMENA

A. 201740 FOR 7 MINS LOCAL TIMES

B. 1 OBJECT OR VERY BRIGHT LIGHT, DIAMOND SHAPE WITH POINTS JOINED BY A HALO. HALO HAD A PINKISH TINGE

C. ORDANANCE SURVEY SHEET 35, 091952

D. NAKED EYE

E. SSW

F. 60 DEGREES

G. 1 MILE

H. MOVING SLOWLY TOWARDS OBSERVER

J. CLOUDY

K. FOREST AND 2 HIGH TENSION CABLES

L. KINGUSSY POLICE THEN INVERNESS AIRPORT

M. Section 40 NR NEWTON MOOR INVERNESS, SCOTLAND

N. RESPECTABLE MEMBER OF COMMUNITY

O. NONE

P. 201944 DEC 84

BT

DISTRIBUTION Z6F

F

CAB 1 DS8 ACTION (CXJ 1 DSC(AFDO))

CAM 1 ACS(P)

CYD 1 DD Ops(GE)(RAF)

CAV 1 DI 55

CAV 2 DSTI

108/10/1

[Redacted]

267

554

554

Section 40

U N C L A S S I F I E D

CAV204 20/2204 355C5218

FOR CAV

ROUTINE 202135Z DEC 84

FROM LATCCMIL
TO MODUK AIR

U N C L A S S I F I E D
SIC Z6F

SUBJECT: AERIAL PHENOMENA

- A. 20190Z DEC 84 20 MINS
- B. 3 VERY BRIGHT LIGHTS RED, GREEN AND A FLASHING RED LIGHT
- C. FIRST SAW WHEN DRIVING CAR, POSITION OS MAP 151 GRID REF 120650, STOPPED CAR TO TRY AND GET CLOSER LOOK
- D. NAKED EYE
- E. SEE C
- F. N/C
- G. APPROX HALF A MILE
- H. STEADY
- J. CLEAR NIGHT
- K. NONE
- L. STRATFORD POLICE
- M. Section 40

WARWICKSIRE

PAGE 2 RBDAID 009 UNCLAS

- N. NONE
- O. NONE
- P. 202115Z DEC 84

BT

DISTRIBUTION Z6F

- F
- CAB 1 DS8 ACTION (CXJ 1 DSC(AFDO))
- CAM 1 ACS(P)
- CYD 1 DD Ops(GE)(RAF)
- CAV 1 DI 55
- CAV 2 DSTI

END

U N C L A S S I F I E D

→ Diss/108/15/1

[Redacted]

~~DISSEMINATED~~
Section 40

(266/1)

U N C L A S S I F I E D

CAV046 18/0500 35300614

FOR CAV

ROUTINE 172100Z DEC 84

FROM RAF BINBROOK
TO MODUK AIR

U N C L A S S I F I E D

SIC LGZ/Z6F-- (Z6F INSERTED BY DCC)

A 14 DEC/1900 HRS/5 SECONDS

B ONE STATIONARY ORANGE COLOURED CIRCULAR OBJECT

C Section 40 SCUNTHORPE OUTDOORS

D NAKED EYE

E EAST

F DIRECTLY OVERHEAD 90 DEGREES

G NOT KNOWN

H STATIONARY

J WISPY CLOUD/MISTY, SKY OBSCURE

K NONE OTHER THAN HOUSE

L ATTEMPTED TO CALL RAF FINNINGLEY AT FIRST INSTANCE, BUT NO
RESPONSE THEN THIS AGENCY THREE DAYS LATER

M Section 40

N RETIRED STEEL WORKER

PAGE 2 RBD0XA 030 UNCLAS

O NO

P 172100Z DEC

BT

DISTRIBUTION LGZ

F

NO SDL

DISTRIBUTION Z6F

F

CAB 1 DS8 ACTION (CXJ 1 DSc(AFDO))

CAM 1 ACS(P)

CYD 1 DD OPS(GE)(RAF)

CAV 1 DI 55

CAV 2 DSTI

END

U N C L A S S I F I E D

108/15/1

DISS Call
 Section 40

File
 266
 ✓

DS8
 10204/1

ST YORKSHIRE METROPOLITAN POLICE



ADMINISTRATION DEPARTMENT
 P.O. Box 9 WAKEFIELD WF1 3QP

Telephone: Wakefield Section 40

Our reference: A21/JT/CM
 Your reference:

MINISTRY OF DEFENCE
 D. G. D.
 FILE 13 DEC 1984

10 December 1984

Dear Sir

Enclosed for your information is a copy of a report about an incident which occurred in the Otley Division of this Force on 27 November 1984.

Yours faithfully

Section 40

Senior Administrative Officer

Copy to
 Ops (GEX/RAF)
 DISS

The Ministry of Defence
 Department S4 (Air)
 Main Building
 Whitehall
 LONDON
 SW1A 2HB

Section 40

Reference: _____

MINUTE SHEET

Subject

UNIDENTIFIED
FLYING OBJECT

Station: Otley Date: 28 November 1984

Chief Superintendent Section 40

At 14.10 hours on Wednesday 28 November 1984, I attended at Section 40 Otley and there spoke to Section 40 and her mother Section 40

Section 40 informed me that at about 14.25 hours on Tuesday 27 November 1984 she was stood in the kitchen of the above address looking out towards Otley Chevin, which is to the South of Otley, when she saw an object which she describes as disc shape and spherical, and larger than a distbin lid. No lights were displayed on the object and it appeared to be moving under power as opposed to drifting about in the sky.

I informed both ladies that to the best of my knowledge when aircraft took off or landed from Yeadon Airport they cleared The Chevin at approximately 500 feet, and I asked them if the object was as high in the sky as this. Section 40 informed me that it was lower.

Whilst watching the object I was informed that the sun was not shining, however, it appeared to them to be a dull grey colour but when either the underside or topside was in view it glinted with a metallic effect.

When the object was first ^{seen} since it was to the South of Otley and was below the skyline of Otley Chevin. The object then travelled towards the North East, that is right across the Wharfedale Valley in the direction of a small radio mast situated near Almscliffe Crag. Whilst watching the object they saw it turn round travel back across the valley in a Southerly direction over ploughed fields in front of Farnley Hall, and appeared to land in an area known as Knotford Nook.

Both ladies did not actually see the object land as at this point their view was obscured by trees. They then returned inside the house.

At 15.30 hours the same day, I spoke to the Air Traffic Controller at Yeadon Airport, who informed me that at the time and on the date in question there was no aircraft movement whatsoever from the Airport and no weather ballons had been released at that time.

On instructions of Headquarters minute sheet dated 9 November 1967, I submit this report for the information of the Chief Superintendent, Headquarters Admin so that he may notify the Ministry of Defence.

WEST YORKS
MFT. POLICE
- 3 DEC 1984
OTLEY
YEADON

Section 40

PC
/Myr


Section 40

13/1/84

→ 2155/108/15/1

REPORT OF AN UNIDENTIFIED FLYING OBJECT

[Handwritten signatures and initials]

A. <u>Date, Time and Duration of Sighting.</u>	091555-1605 DEC 265
B. <u>DESCRIPTION OF OBJECT</u> (Number of objects, size, shape, colour, brightness)	Long balloon shape, painted both ends. No gondola underneath. see diag → 
C. <u>EXACT POSITION OF OBSERVER</u> (Location, indoor/outdoor, stationary, moving)	At home, indoors.
D. <u>HOW OBSERVED</u> (Naked eye, binoculars, other optical devices, still or movie)	Naked eye.
E. <u>DIRECTION IN WHICH OBJECT FIRST SEEN</u> (A landmark may be more useful than a badly estimated bearing)	NE NORTH
F. <u>ANGLE OF SIGHT</u> (Estimated heights are unreliable)	10°-15° off horizontal.
G. <u>DISTANCE</u> (By reference to known landmark)	2-3 miles (Difficult to tell, seen over rooftops)
I. <u>MOVEMENTS</u> (Changes in E, F and G may be of more use than estimates of course and speed)	Constant N, to S, then E, then NE.
<u>MET CONDITIONS DURING OBSERVATIONS</u> (Clouds, haze, mist etc)	Good Horizontal Visibility. 2000 Patchy CI cloud above 2000ft.

Section 40

<p>K. <u>NEARBY OBJECTS</u> (Telephone lines, high voltage lines, reservoir, lake or dam, swamp or marsh, river, high buildings, tall chimneys, steeples, spires, TV or radio masts, airfields, generating plant, factories, pits or other sites with flood lights or night lighting)</p>	
<p>L. <u>TO WHOM REPORTED</u> (Police, military, press etc.)</p>	No-one
<p>M. <u>NAME AND ADDRESS OF INFORMANT</u></p>	Section 40 SWINDON Section 40
<p>N. <u>BACKGROUND OF INFORMANT THAT MAY BE VOLUNTEERED</u></p>	
<p>O. <u>OTHER WITNESSES</u></p>	Wife
<p>P. <u>DATE AND TIME OF RECEIPT</u></p>	091610 Dec
<p>Q. <u>ANY UNUSUAL METEOROLOGICAL CONDITIONS</u></p>	NONE
<p>R. <u>REMARKS</u></p>	Sober, seemed to have a good sense of bearings in relation to compass. Genuinely curious. Section 40

Date 9th December '84

~~Sen-Dir~~ DOO AF Ops BRUCE NORTON
 FL LF

Copies to: DS 8a Ops (GE)2 (RAF) DI 55 (RAF) File
 Rm Section 40 Rm Section 40 Rm Section 40
 Main Bldg Main Bldg Metropole

DISS/108/15/1

~~DISS~~

Section 40

264

U N C L A S S I F I E D

CAV187 03/2106 33804312

FOR CAV

ROUTINE 031815Z DEC 84

FROM LATCCMIL
TO MODUK AIR

U N C L A S S I F I E D

SIC Z6F

SUBJECT: -AERIAL PHENOMENA

- A. 022130Z DEC 84, 4-5 MINUTES
- B. CLUSTER OF WHITE LIGHTS FLASHING TWICE A SECOND, 3 ON THE BOTTOM
2 ON TOP, LEFT A LARGE VAPOUR TRAIL
- C. WESTON ROAD LYMINGTON HAMPSHIRE, OUTDOORS, STATIONARY
- D. NAKED EYE
- E. WSW
- F. OVERHEAD
- G. 4000FT TO 5000FT
- H. MOVING, SPEED OF SOUND APPROX
- J. CLEAR NIGHT
- K. HOUSING ESTATE
- L. REPORTED TO AISM
- M. Section 40

PAGE 2 RBD AID 009 UNCLAS

N. NONE

O. 4 OTHERS

P. 031805Z DEC 84

BT

DISTRIBUTION Z6F

- F
- CAB 1 DS8 ACTION (CXJ 1 DSC(AFDO))
- CAM 1 ACS(P)
- CYD 1 DD Ops(GE)(RAF)
- CAV 1 DI 55
- CAV 2 DSTI

*END

U N C L A S S I F I E D

→ D/55/108/15/1

~~DISC~~
Section 40

263

REPORT OF AN UNIDENTIFIED FLYING OBJECT

A. <u>Date, Time and Duration of Sighting.</u>	30 Nov 84, 2045Z, for 10 mins.
B. <u>DESCRIPTION OF OBJECT</u> (Number of objects, size, shape, colour, brightness)	One, no noise, a large white light brighter than 3 car headlights in intensity.
C. <u>EXACT POSITION OF OBSERVER</u> (Location, indoor/outdoor, stationary, moving)	Moving in a car, stopped to observe the object
D. <u>HOW OBSERVED</u> (Naked eye, binoculars, other optical devices, still or movie)	Naked eye.
E. <u>DIRECTION IN WHICH OBJECT FIRST SEEN</u> (A landmark may be more useful than a badly estimated bearing)	Person was driving along the Dawley to Oakengate road, object was travelling in the same direction
F. <u>ANGLE OF SIGHT</u> (Estimated heights are unreliable)	50 to 70 degrees when the object was stationary.
G. <u>DISTANCE</u> (By reference to known landmark)	Not far away or very high up.
H. <u>MOVEMENTS</u> (Changes in E, F and G may be of more use than estimates of course and speed)	See remarks.
J. <u>MET CONDITIONS DURING OBSERVATIONS</u> (Clouds, haze, mist etc)	Clear apart from a few small clouds.

<p>K. <u>NEARBY OBJECTS</u> (Telephone lines, high voltage lines, reservoir, lake or dam, swamp or marsh, river, high buildings, tall chimneys, steeples, spires, TV or radio masts, airfields, generating plant, factories, pits or other sites with flood lights or night lighting)</p>	<p>None reported.</p>
<p>L. <u>TO WHOM REPORTED</u> (Police, military, press etc.)</p>	<p>Pilot Officer Section 40 DO RAF Shawbury.</p>
<p>M. <u>NAME AND ADDRESS OF INFORMANT</u></p>	<p>Section 40</p>
<p>N. <u>BACKGROUND OF INFORMANT THAT MAY BE VOLUNTEERED</u></p>	<p>42 year old male</p>
<p>O. <u>OTHER WITNESSES</u></p>	<p>No</p>
<p>P. <u>DATE AND TIME OF RECEIPT</u></p>	<p>011945Z Dec 84</p>
<p>Q. <u>ANY UNUSUAL METEOROLOGICAL CONDITIONS</u></p>	<p>No</p>
<p>R. <u>REMARKS</u></p>	<p>Witness observed the object when driving along, he stopped and flashed his lights, object turned approached and dropped an orange ball of light, car radio went dead. Witness drove off rapidly but noticed the white object moving very swiftly in a southerly direction behind him. The orange ball was not seen again.</p> <p>Section 40</p>

Date 01 Dec 84

Sqn Ldr DOO AF Ops

Copies to: DS 8a Ops (GE)2 (RAF) DI 55 (RAF) File
 Rm Section 40 Rm Section 40 Rm Section 40
 Main Bldg Main Bldg Metropole



with the compliments of
MINISTRY OF DEFENCE

DS 86

~~DISS~~

Section 40

~~Reg 6 file~~

As a result of the
forthcoming re-organisation,

Section 40

Section 40

has, kindly, passed "UFO's"
to me and I attach copies of my
first two reports

Section 40

Section 40

108/15/1

~~SECRET~~
B

10/20/91

DSBcc Ops (GE) 2(RNF)
DISS

UNCLASSIFIED
RESTRICTED

Section 40

261

FIN/19/Air

MINISTRY OF DEFENCE
D.S.C.
30 NOV 1984
FILE # <u>11</u>

REPORT OF AN UNIDENTIFIED FLYING OBJECT

- A. Date, Time and Duration of Sighting.
24 Nov 84 0430 local 8 mins
- B. Description of Object.
Steady large bright light moving very slowly for a long time - then shot off at high speed out of sight in seconds
- C. Exact Position Observer.
Outskirts of city of Sheffield
- D. How Observed.
Naked eye
- E. Direction in which Object was first seen.
North West coming out of cloud
- F. Angle of sight.

- G. Distance.

- H. Movements.

- J. Meteorological conditions during observation. *cloudy*
- K. Nearby objects.

- L. To whom reported. *Orderly Sgt at RAAF FINNINGSLEY*
- M. Name and Address of informant. *Section 40 South Yorkshire Police
Sheffield.*
- N. Any background on the informant that may be volunteered.
Section 40 is a civilian driver for S. Yorks Police
- O. Other witnesses.
NIL
- P. Date and time of receipt of report. *05.15 local 24 Nov*
- Q. Is a reply requested. *YES.*

UNCLASSIFIED
RESTRICTED

REPORT OF AN UNIDENTIFIED FLYING OBJECT

A Date, time and duration of sighting (Local times to be quoted)

7 Dec 84 1700

B Description of object (Number of objects, size, shape, colours, brightness, sound, smell, etc).

Bigger than star, glowing like a star

C Exact position observer (Geographical location. Indoors or outdoors. Stationary or moving).

Section 40

Harley

D How observed (Naked eye, binoculars, other optical device, still or movie camera).

Naked eye

E Direction in which object was first seen (A landmark may be more useful than a badly estimated bearing).

South overhead Gatwick

F Angle of sight (Estimated heights are unreliable).

Same height as stars

G Distance (By reference to a known landmark wherever possible).

H Movements (Changes in E, F and G may be of more use than estimates of course and speed).

Moving to left and right

J Meteorological conditions during observations (Moving clouds, haze, mist etc).

CAVOK QNH 1027

K Nearby objects (Telephone lines; high voltage lines; reservoir, lake or dam; swamp or marsh; river; high buildings, tall chimneys, steeples, spires, TV or radio masts; airfields; generating plant; factories, pits or other sites with flood-lights or other night lighting).

L To whom reported (Police, military organisations, the press etc).

Harley Police

M Name and address of informant

Section 40

N Any background on the informant that may be volunteered

O Other witnesses

Dan J65

P Date and time of receipt of report

07 1713

Section 40

Q Is a reply requested? Seen from SMOCK. Believed to be old see Venus

REPORT OF AN UNIDENTIFIED FLYING OBJECT

0/209/1

A. Date, time and duration of sighting. (Local times to be quoted).

30 NOV 20.45 1984 10 min

(RAF)
Copy to Ops (GE) ~~415~~

B. Description of object. (Number of objects, size, shape, colours, brightness, sound, smell, etc).

1 large white light no noise emission, light was as bright as car headlights intensified three times. Dropped an orange ball of light which was 1/2 as bright as the main light.

DPSS
260

C. Exact position observer. (Geographical location. Indoors or outdoors, Stationary or moving).

Out doors Standing on grass embankment at a traffic island next to Observer's car.

D. How observed. (Naked eye, binoculars, other optical device, still or movie camera).

Naked eye

E. Direction in which object was first seen. (A landmark may be more useful than a badly estimated bearing).

Object seen travelling in same direction when first seen by observer who was travelling in his car from DAWLEY to OAKENGATES.

F. Angle of sight. (Estimated height are unreliable).

60° - 70° When object stopped in front of observer.

G. Distance. (By reference to a known landmark wherever possible).

quote: "Not far away and not very high"

H. Movements. (Changes in E, F and G may be of more use than estimates of course and speed). Not observed in car, Observer parked car and Object came towards him. After dropping "Orange" object Observer was scared away. Whilst travelling away down the road Object rapidly moved

J. Meteorological conditions during observations. (Moving clouds, haze mist etc).

Clear night except for cloud to the South

skyward

K. Nearby objects. (Telephone lines; high voltage lines; reservoir, lake or dam; swamp or marsh; river; high buildings, tall chimneys, steeples, spires, TV or radio masts; airfields; generating plant; factories; pits or other sites with flood-lights or other high lighting).

None that Observer noticed

L. To whom reported. (Police, military organisations, the press etc).

RAF SHAWBURY.

M. Name and address of informant Section 40

Telephone Section 40

DAWLEY

N. Any background on the informant that may be volunteered.

Male Section 40 Old Hated not been drinking

O. Other witnesses.

None

P. Date and time of receipt of report

1845 1 DEC 84

Q. Description of events.

Whilst travelling to the pub, Observer noticed a strange bright light. He pulled over at a nearby traffic island, mounted the kerbside with his two front wheels and continued flashing his lights. Object of "whitish" brilliance then came towards him (ie changed direction) and came to rest in front of Observer. An Orange ball of light dropped from underneath the Whitelight as though in freefall but then levelled out and moved towards observer. Observer in panic left the scene rapidly not seeing the orange ball of light again. However he did see the white ball of light ascend rapidly towards the south and disappear into a cloudbank. Whilst this event took place the observer did not hear any noise from the object remarking that the only noise he heard was from the traffic passing him.

→ 2155/108/15/1

~~DISC~~
23 ~~DISC~~
2589
2259

Section 40

UNCLASSIFIED

CAV161 29/1639 334C3613

FOR CAV

PRIORITY/ROUTINE 291500Z NOV 84

FROM RAF ST ATHAN
TO MODUK AIR
INFO HQRAFSC

UNCLASSIFIED

SIC Z6F

ATTENTION MOD FOR AFOR AND HQRAFSC FOR CSYO. SUBJECT REPORT OF UNIDENTIFIED FLYING OBJECT

A 282200Z NOV 84

B FLASHING BEAMS OF LIGHT SIMILAR TO BEAMS OF SEARCHLIGHT. LIGHTS POINTING IN ALL DIRECTIONS. BLUE/WHITE

C OUTDOORS, CHEPSTOW, STATIONARY

D NAKED EYE

E UNCERTAIN OF BEARING, NO LANDMARKS

F UNCERTAIN. COMING THROUGH THE CLOUDS

G UNCERTAIN

H NIL

J HIGH CLOUDS

K NIL

PAGE 2 RBDBVN 053 UNCLAS

L CRO, RAF ST ATHAN

M **Section 40**

CHEPSTOW. TEL CHEPSTOW

N NIL

O HUSBAND AND SEVERAL NEIGHBOURS

P 291450Z NOV 84

BT

DISTRIBUTION Z6F

F			
CAB	1	DS8 ACTION (CXJ	1 DSC(AFDO))
CAM	1	ACS(P)	
CYD	1	DD Ops(GE)(RAF)	
CAV	1	DI 55	
CAV	2	DSTI	

*END

UNCLASSIFIED

→ 2155/100/15/1

Section 40

~~DISSE~~
~~DISSE~~ 258

UNCLASSIFIED

CAV273 27/1959 33203508

FOR CAV

ROUTINE 271345Z NOV 84

FROM LATCCMIT
TO MODUK AIR

UNCLASSIFIED

SIC Z6F

SUBJECT AERIAL PHENOMENA

A. 26 NOV 84 1950 HRS 10 MINS

B. ONE, LARGE STAR SHAPED, BRILLIANT WHITE AND RED LIGHT,
OCCASIONALLY PULSATING, NIL, NIL

C. IN CAR, MOVING, RUTHERLAND ROUNDABOUT HEADING TOWARDS PRESTATYN.

D. NAKED EYE

E. TOWARDS RHYL

F. TREE TOP LEVEL

G. 150 YDS

H. ERRATIC

J. SKY CLEAR

K. PARTIAL STREET LIGHTING

L. RHYL POLICE AND NORTH WALES POLICE HEADQUARTERS COLWYN BAY

M. MISS

PAGE 2 RBDAID 010 UNCLAS

K. Section 40

N. NIL

O. NONE

P. 27 NOV 84 1050 HRS

BT

DISTRIBUTION Z6F

F	
CAB	1 DS8 ACTION (CXJ 1 DSC(AFDO))
CAM	1 ACS(P)
CYD	1 DD Ops(GE)(RAF)
CAV	1 DI 55
CAV	2 DSTI

*END

UNCLASSIFIED

→ Diss/108/15/1

SSA
SSA
ZSR

X00

UNCLASSIFIED

CAV119 27/0740 33200948

FOR CAV

ROUTINE 270700Z NOV 84

FROM LATCCMIL
TO MODUK AIR

UNCLASSIFIED

SIC Z6F

SUBJECT: - AERIAL PHENOMENA

- A. 221800 NOV 84 FOR APPROX 60 TO 90 MINUTES
- B. TWO SPHERICAL OBJECTS REDDISH IN COLOUR EXTREMELY BRIGHT, NO SMELL OR SOUND, SIZE UNKNOWN
- C. CROWMARSH GIFFORD, WALLINGFORD OXON: OBSERVER STATIONARY OUTDOORS
- D. NAKED EYE
- E. DUE WEST
- F. UNKNOWN
- G. UNKNOWN
- H. STEADY
- J. CLEAR SKY
- K. COUNTRYSIDE
- L. THAMES VALLEY POLICE HQ KIDLINGTON
- M. MR Section 40

PAGE 2 RBD AID 001 UNCLAS

- N. NONE
 - O. FLATMATE
 - P. 270025Z NOV 84
- BT

DISTRIBUTION Z6F

- F
- CAB 1 DS8 ACTION (CXJ 1 DSC(AFDO))
- CAM 1 ACS(P)
- CYD 1 DD Ops(GE)(RAF)
- CAV 1 DI 55
- CAV 2 DSTI

*END

UNCLASSIFIED

→ DISC/108/15/1

REPORT OF AN UNIDENTIFIED FLYING OBJECT

DISC
DISC
Section 40

A. <u>Date, Time and Duration of Sighting.</u>	242215 \pm Nov. 1984. (256)
B. <u>DESCRIPTION OF OBJECT</u> (Number of objects, size, shape, colour, brightness)	SIZE OF COUPLE OF HOUSES SPHERICAL SHAPE, THOUSANDS OF SMALL RED LIGHTS WHICH TURNED BLUE THEN GREEN THEN FADED.
C. <u>EXACT POSITION OF OBSERVER</u> (Location, indoor/outdoor, stationary, moving)	FARMOR, OXFORDSHIRE MOVING IN CAR. DIRECTION N/E.
D. <u>HOW OBSERVED</u> (Naked eye, binoculars, other optical devices, still or movie)	NAKED EYES
E. <u>DIRECTION IN WHICH OBJECT FIRST SEEN</u> (A landmark may be more useful than a badly estimated bearing)	N/E
F. <u>ANGLE OF SIGHT</u> (Estimated heights are unreliable)	N/E
G. <u>DISTANCE</u> (By reference to known landmark)	N/E
H. <u>MOVEMENTS</u> (Changes in E, F and G may be of more use than estimates of course and speed)	N/E
J. <u>MET CONDITIONS DURING OBSERVATIONS</u> (Clouds, haze, mist etc)	N/E

K. NEARBY OBJECTS (Telephone lines, high voltage lines, reservoir, lake or dam, swamp or marsh, river, high buildings, tall chimneys, steeples, spires, TV or radio masts, airfields, generating plant, factories, pits or other sites with flood lights or night lighting)	N/K
L. TO WHOM REPORTED (Police, military, press etc.)	Police
M. NAME AND ADDRESS OF INFORMANT	Section 40 WITNEY, OXON TEL Section 40
N. BACKGROUND OF INFORMANT THAT MAY BE VOLUNTEERED	QUITE SOBER & SERIOUS
O. OTHER WITNESSES	Section 40
P. DATE AND TIME OF RECEIPT	242300Z NOV 1984
Q. ANY UNUSUAL METEOROLOGICAL CONDITIONS	No.
R. REMARKS	RECEIVED BY TELEPHONE FROM WITNEY POLICE. Section 40

Date 24 NOV 84

Sqn Ldr DOO AF Ops BRIZE NORTON
 FGLF

Copies to: DS 8a Ops (GE)2 (RAF) DI 55 (RAF) File
 Rm Section 40 Rm Section 40 Rm Section 40
 Main Bldg Main Bldg Metropole

→ Diss/108/15/1

~~DISC~~
B
Section 40

255

REPORT OF AN UNIDENTIFIED FLYING OBJECT

A. <u>Date, Time and Duration of Sighting.</u>	241645Z Nov 84 4 mins
B. <u>DESCRIPTION OF OBJECT</u> (Number of objects, size, shape, colour, brightness)	Started as one light, split into 2 cerise pink, as bright as an aircraft landing light.
C. <u>EXACT POSITION OF OBSERVER</u> (Location, indoor/outdoor, stationary, moving)	Facing east. Mobbsberry Way/ Fairlands Way, Stevenage. Outdoors.
D. <u>HOW OBSERVED</u> (Naked eye, binoculars, other optical devices, still or movie)	Naked eye
E. <u>DIRECTION IN WHICH OBJECT FIRST SEEN</u> (A landmark may be more useful than a badly estimated bearing)	Moving SE to NW
F. <u>ANGLE OF SIGHT</u> (Estimated heights are unreliable)	45° to 50°
G. <u>DISTANCE</u> (By reference to known landmark)	Approx 3 to 4 miles
H. <u>MOVEMENTS</u> (Changes in E, F and G may be of more use than estimates of course and speed)	Moved NW'ly and disappeared behind horizon (woods) after splitting into 2.
J. <u>MET CONDITIONS DURING OBSERVATIONS</u> (Clouds, haze, mist etc)	Windy but clear

<p>K. <u>NEARBY OBJECTS</u> (Telephone lines, high voltage lines, reservoir, lake or dam, swamp or marsh, river, high buildings, tall chimneys, steeples, spires, TV or radio masts, airfields, generating plant, factories, pits or other sites with flood lights or night lighting)</p>	<p>Nil</p>
<p>L. <u>TO WHOM REPORTED</u> (Police, military, press etc.)</p>	<p>Stevenage Police Station. AFOR</p>
<p>M. <u>NAME AND ADDRESS OF INFORMANT</u></p>	<p>Section 40</p>
<p>N. <u>BACKGROUND OF INFORMANT THAT MAY BE VOLUNTEERED</u></p>	<p>Worked for BAC 20 years ago</p>
<p>O. <u>OTHER WITNESSES</u></p>	<p>Section 40</p>
<p>P. <u>DATE AND TIME OF RECEIPT</u></p>	<p>251125Z Nov 84</p>
<p>Q. <u>ANY UNUSUAL METEOROLOGICAL CONDITIONS</u></p>	<p>Very clear night</p>
<p>R. <u>REMARKS</u></p>	<p>Nil</p> <p style="text-align: right;">//</p> <p style="text-align: right;">Section 40</p>

Date 25 Nov 84

Sqn Ldr DOO AF Ops

Copies to: DS 8a Ops (GE)2 (RAF) DI 55 (RAF) File
Rm Section 40 Rm Section 40 Rm Section 40
Main Bldg Main Bldg Metropole

DISS/108/15/1



254

254
SSB
Section 40

UNCLASSIFIED

CAV083 16/0507 32100666

FOR CAV

ROUTINE 151420Z NOV 84

FROM LATCCMIL
TO MODUK AIR

UNCLASSIFIED
SIC Z6F

SUBJECT: -AERIAL PHENOMENA

- A. 211720Z OCT 84 FOR 1 TO 1.5 MINS
- B. ONE OBJECT SIZE OF SMALL COMMERCIAL AIRCRAFT, SHAPED LIKE AN UPSIDE-DOWN SAUCER, VERY BRIGHT, SHINY SILVER UNDER SURFACE WITH A DOZEN OR MORE RAISED RED LIGHTS ON TOP, NO SOUND OR SMELL
- C. OBSERVED WHILST TRAVELLING BY CAR FROM ASHWEL THORPE TO TACOLNESTON ON THE NEW ROAD NEAR THE TACOLNESTON TV MAST
- D. OBSERVED WITH NAKED EYE, A PHOTOGRAPH WAS TAKEN AS OBJECT PASSED TOWARD HORIZON, PHOTOGRAPHIC PRINT IS AVAILABLE
- E. TOWARDS NE
- F. LOW ON HORIZON TO OVERHEAD
- G. DISAPPEARED FROM OVERHEAD VIEW AT APPROX 5 NM
- H. STEADY, GENERAL DIRECTION BUT WEAVING FROM SIDE TO SIDE
- J. GENERAL HIGH CLOUD COVER, HAZY BUT BRIGHT

PAGE 2 RBD AID 005 UNCLAS

- K. PASSED WITHIN 1/2 NM OF TACOLNESTON TV MAST AT WHICH POINT WEAVING MOTIONS WERE OBSERVED
 - L. ANONIMOUSLY TO LOCAL POLICE ON 21 OCT 84, TO EASTERN DAILY PRESS WITH PHOTOGRAPH
 - M. Section 40
TEL
 - N. SERVED IN RAF NATIONAL SERVICE 1948
 - O. NONE
 - P. REPORTED TO FLTLT Section 40 RAF, EASTERN RADAR, RAF WATTON, 231545Z OCT 84 AND THEN BY POST TO LATCCMIL
- BT

DISTRIBUTION Z6F

- F
- CAB 1 DS8 ACTION (CXJ 1 DSC(AFDO))
- CAM 1 ACS(P)
- CYD 1 DD Ops(GE)(RAF)
- CAV 1 DI 55
- CAV 2 DSTI

END

UNCLASSIFIED

DISS 1108/15/1

253

UNCLASSIFIED

550
555

Section 40

CAV033 11/1552 316C0851

FOR CAV

ROUTINE 111448Z NOV 84

FROM LATCCMIL
TO MODUK AIR

UNCLASSIFIED

SIC Z6F

SUBJECT AERIAL PHENOMENA

A. 102350Z NOV 84

B. ONE LARGE FLAME SHAPE, SIMILAR TO THAT FROM A BUNSEN BURNER, NO SOUND NO SMELL

C. POLICEMAN ON HIS BEAT IN ST MELLONS CARDIFF

D. NAKED EYE

E. FROM NW TRACKING TO SOUTH, RUMNEY ACROSS CHANNEL TOWARDS WESTON-SUPER-MARE

F. APPROX 40 DEG FALLING TO 20 DEG BEFORE FADING VISIBLE FOR 8 TO 9 SECONDS

G. UNK

H. STEADY

J. NIL WX CLEAR SKY FULL MOON

K. HOUSES

L. BY TELEPHONE TO AIS(M) LATCCMIL

M. PC Section 40 ST MELLONS POLICE STATION, CARDIFF TEL Section 40

N. N/A

PAGE 2 RBD AID 001 UNCLAS

O. NONE

P. 111430Z NOV 84

BT

DISTRIBUTION Z6F

F

CAB 1 DS8 ACTION (CXJ 1 DSC(AFDO))

CAM 1 ACS(P)

CYD 1 DD Ops(GE)(RAF)

CAV 1 DI 55

CAV 2 DSTI

UNCLASSIFIED

→ DISS/108/15/1



Headquarters Military Air Traffic Operations
Hillingdon House Uxbridge Middlesex UB10 0RU

Telephone Uxbridge

Section 40

MINISTRY OF DEFENCE

7 NOV 1984

Please reply to
The Air Officer Commanding
Your reference

Our reference
MATO/1002/3/Air
Date
5 Nov 84

Ministry of Defence (Air) DS8a

Section 40

REPORT OF AN UNIDENTIFIED FLYING OBJECT - EAST ANGLIA
21 OCT 84

In accordance with the usual procedures we enclose a copy of an UFO report dated 21 Oct 84 received by one of our units.

Section 40

Sqn Ldr
for AOC

Enclosure:

- 1. UFO Report 21 Oct 84.

10/20/1/1
copy to Ops (GE) 2 (RAC)
DISS.

REPORT OF AN UNIDENTIFIED FLYING OBJECT

DISSE
251

A. Date, time and duration of sighting. (Local times to be quoted).

21 OCT 84
1720 APPROX
1 - 1 1/2 MINS

B. Description of object. (Number of objects, size, shape, colours, brightness, sound, smell, etc).

ONE OBJECT SIZE OF SMALL COMMERCIAL AIRCRAFT SHAPED LIKE AN UPSIDE-DOWN SAUCER VERY BRIGHT SHINY SILVER UNUSUAL SURFACE WITH A DOZEN OR MORE RAISED RED LIGHTS ON TOP. NO SOUND OR SMELL.

C. Exact position observer. (Geographical location. Indoors or outdoors. Stationary or moving).

OBSERVED WHILST TRAVELLING BY CAR FROM ASHOLT HORPE TO TACOLNESTON ON THE NEW ROAD NEXT THE TACOLNESTON TV MAST.

D. How observed. (Naked eye, binoculars, other optical device, still or movie camera).

OBSERVED WITH NAKED EYE. A PHOTOGRAPH WAS TAKEN AS OBJECT PASSED TOWARD HORIZON PHOTOGRAPHIC PRINT IS AVAILABLE.

E. Direction in which object was first seen. (A landmark may be more useful than a badly estimated bearing).

TOWARDS NE

F. Angle of sight. (Estimated but probably unreliable).

LOW ON HORIZON TO OVERHEAD

G. Distance. (By reference to a known landmark wherever possible).

DISAPPEARED FROM OVERHEAD VIEW AT APPROX 5 NM.

H. Movements. (Changes in direction may be of more use than estimates of course and speed).

STEADY GENERAL DIRECTION BUT WEAVING FROM SIDE TO SIDE

I. Metereological conditions and other observations. (Moving clouds, haze, mist, etc).

GENERAL HIGH CLOUD COVER MAZY BUT BRIGHT.

K. Nearby objects. (Telephone lines; high voltage lines; reservoir, lake swamp or marsh; river; high buildings, tall chimneys, steeples, spires, TV or radio masts; airfields; generating plant; factories, pits or other sites with flood-lights or other night lighting).

PASSED WITHIN $\frac{1}{2}$ NM OF TACOLNESTON TV MAST AT WHICH POINT WEAVING MOTIONS WERE OBSERVED

L. To whom reported. (Police, military organisations, the press etc.).

ANONYMOUSLY TO LOCAL POLICE ON 21 OCT 84 TO EASTERN DAILY PRESS WITH PHOTOGRAPH

K. Name and address of informant.

Section 40

TOL Section 40

N. Any background on the informant that may be volunteered.

SERVED IN RAF NATIONAL SERVICE 1948.

O. Other witnesses.

NONE

P. Date and time of receipt of report.

TO FLT LT

Section 40

RAF

EASTERN RADAR

RAF WATTON

23 OCT 1984 1645 A

2155/108/15/11

250

Section 40

UNCLASSIFIED

CAV238 01/1701 306C3545

FOR CAV

ROUTINE 041410Z NOV 84

FROM LATCCMIL
TO MODUK AIR

SSB
SSC

Section 40

UNCLASSIFIED

SIC Z6F

SUBJECT AERIAL PHENOMENA

A. 311130 OCT 84. 2 PERIODS OF 30 SECONDS

B. DISC WITH CONE UNDERNEATH ABOUT 60FT ACROSS. REVOLVING FAST GREY IN COLOUR

C. IND

ORS Section 40 STOKE ON TRENT

D. NAKED EYE

E. FROM ROUNDABOUT AT THE MOTORWAY

F. 45 DEGS

G. 100 YDS

H. MOVED PARALLEL TO BUILDINGS

J. GREY MIST

K. GENERATING PLANT AND FACTORIES

L. LOCAL POLICE AND CAA AT MANCHESTER SUB-CENTRE

M. Section 40

PAGE 2 RBD AID 007 UNCLAS

N. WORKS FOR DAILY EXPRESS

O. Section 40 AND OTHERS

P. 011317 LOCAL NOV 84

BT

DISTRIBUTION Z6F

F					
CAB	1	DS8 ACTION (CXJ-	1	DSC(AFDO))	
CAM	1	ACS(P)			
CYD	1	DD Ops(GE)(RAF)			
CAV	1	DI 55			
CAV	2	DSTI			

UNCLASSIFIED

→ DISS/106/15/1

REPORT FORM
UNIDENTIFIED MIXING OBJECT

HCOM 801187 BILL
Section 40

MANUAL OF AIR TRAFFIC SERVICE Part 1
20.12.76 Amendment 12.

WATCH MANAGER
THRO' ATC OK

A. Date, Time Duration of Sighting.

1 NOV 84 1730 - 1 min

Section 40

55
55

B. Description of Object

Appeared to be red rocket with yellow trail.

(249)

C. Exact Position of Observer.

58°53'N 001°31'W

D. How Observed.

sight from aircraft.

E. Direction in which Object was first seen.

North

F. Angular Elevation of Object

appeared to be at approx 20000'

G. Distance of Object from Observer.

1 mile ahead

H. Movements of Object.

330°

I. Meteorological Conditions During Observations.
Moving Clouds, Haze, mist etc.

night



copy to ops (G) 2 (RAF)
DISS-

J. Nearby Objects.

nil

Section 40

K. To Whom Reported.

North Scottish Controller

L. Name & Address of Informant.

Section 40

- VCF.

M. Any Background Information on the Informant that may be Volunteered.

Avline pilot.

N. Other Witnesses.

Sumburgh ATC saw a bright flash to the south about the same time.

O. Date & Time of Receipt of Report.

1 Nov 84 1732

248

UNCLASSIFIED

CAV005 02/0057 306C5498

FOR CAV

ROUTINE 011910Z NOV 84

FROM LATCCMIL
TO MODUK AIR

UNCLASSIFIED

SIC Z6F

AERIAL PHENOMENA

- A. 011730A NOV 84, 1 MINUTE
- B. RED ROCKET WITH YELLOW TRAIL
- C. 5853N 00131W INSIDE AIRCRAFT AT FL170
- D. NAKED EYE
- E. NORTH
- F. 3000 FEET ABOVE
- G. ONE MILE
- H. MOVING ALONG FLAT HEADING 330 DEGREES
- J. NOT KNOWN DUE TO BEING NIGHT
- K. NONE
- L. NORTH SCOTTISH CONTROLLER AT SCATCC
- M. CALLSIGN VCB ROUTING ABERDEEN TO SUMBOROUGH
- N. NONE

Section 40

PAGE 2 RBD AID 012 UNCLAS

O. NOT KNOWN

P 011837A NOV 84

BT

DISTRIBUTION Z6F

- F
- CAB 1 DS8 ACTION (CXJ 1 DSC(AFDO))
- CAM 1 ACS(P)
- CYD 1 DD Ops(GE)(RAF)
- CAV 1 DI 55
- CAV 2 DSTI

END

UNCLASSIFIED

REPORT OF AN UNIDENTIFIED FLYING OBJECT

12/15/84

6

10/20/84

- A. DATE, TIME AND DURATION OF SIGHTING (Local times to be quoted)
31ST OCTOBER 1984 1130 GMT. 2 PERIODS OF 30 SECS
- B. DESCRIPTION OF OBJECT (Number of objects, size, shape, colours, brightness, sound, smell etc.)
1 OBJECT. DISC WITH CONE BENEATH ^{60 FT} REVOLVING ^{8 NOV 1984} KEY MARK.
- C. EXACT POSITION OBSERVED (Geographical location. Indoors or outdoors. Stationary or moving)
Section 40, STAKE - INDOORS. Section 40
- D. HOW OBSERVED. (Naked eye, binoculars, other optical device, still or movie camera).
NAKED EYE
- E. DIRECTION IN WHICH OBJECT WAS FIRST SEEN (A landmark may be more useful than a badly estimated bearing)
FROM ROUNDABOUT AT MOTORWAY
- F. ANGLE OF SIGHT (Estimated heights are unreliable)
POSSIBLY 45°
- G. DISTANCE (By reference to a known landmark wherever possible)
APPROX 100 YDS
- H. MOVEMENTS (Changes in E, F, G may be of more use than estimates of course and speed)
PARALLEL TO BUILDING CAME NO CLOSER THAN DISTANCE 'G'
- J. METEOROLOGICAL CONDITIONS DURING OBSERVATIONS (Moving clouds, haze, mist, etc.)
GRAY WISPY MIST, NO RAIN FAIRLY MILD.
- K. NEARBY OBJECTS (Telephone lines, high voltage lines, reservoir, lake or dam, swamp or marsh, river, high buildings, tall chimneys, steeples, spires, TV or radio masts, airfields, generating plant, factories, pits or other sites with floodlights or other night lighting).
SITE FOR NATIONAL GARDEN CENTRE.
CONSTRUCTION VEHICLES ETC
- L. TO WHOM REPORTED (Police, military organisations, the press etc.)
POLICE.
- M. NAME AND ADDRESS OF INFORMANT
Section 40
- N. ANY BACKGROUND ON THE INFORMANT THAT MAY BE VOLUNTEERED
FEATURE WRITER - DAILY EXPRESS MANCHESTER.
- O. OTHER WITNESSES
Section 40 EXECUTIVE SECRETARY FOR GARDEN CENTRE
- P. DATE AND TIME OF RECEIPT
157 NOVEMBER 1984 1300 HRS.

247

Section 40

Section 40

1217

1/11/84

Copy to
915(90)2 (RAC)
- DISS.

→ 2155/108/15/1

245
246
244

UNCLASSIFIED

Section 40
SSE
SSB

CAV063 01/0426 305C4881

FOR CAV

ROUTINE 311720Z OCT 84

FROM LATCCMIL
TO MODUK AIR

UNCLASSIFIED

SIC Z6F

SUBJECT AERIAL PHENOMENA

- A. 31 OCT 84 1130A FEW SECONDS
- B. ONE GREY SOLID CONICAL SHAPE
- C. ETRURIA, STOKE ON TRENT
- D. NAKED EYE
- E. WESTERLY
- F. 2000FT
- G. HALF MILE
- H. MOVED HORIZONTALLY ACROSS SKYLINE VERY FAST, STOPPED, AND RETURNED TO ORIGINAL POSITION BEFORE DISAPPEARING IN A NORTH WESTERLY DIRECTION
- J. OVERCAST CLOUDY
- K. INDUSTRIAL UNIT
- L. POLICE STOKE ON TRENT

PAGE 2 RBD AID 010 UNCLAS

- M. Section 40
- N. NEWSON IS A DAILY EXPRESS WRITER
- O. Section 40
- P. 311650Z

(GARDEN FESTIVAL ORGANISER)

BT

DISTRIBUTION Z6F

- F
- CAB 1 DS8 ACTION (CXJ 1 DSC(AFDO))
- CAM 1 ACS(P)
- CYD 1 DD Ops(GE)(RAF)
- CAV 1 DI 55
- CAV 2 DSTI

END

UNCLASSIFIED

2155/108/15/1

245

244
SSB
SSB

UNCLASSIFIED

Section 40

CAV182 29/2114 303C4851

FOR CAV

ROUTINE 291340Z OCT 84

FROM LATCCMIL
TO MODUK AIR

UNCLASSIFIED

SIC Z6F

SUBJECT: AERIAL PHENOMENA

- A. 21 OCT 84 1720 APPROX 1 TO 1.5 MINS
- B. ONE OBJECT SIZE OF SMALL COMMERCIAL AIRCRAFT. SHAPED LIKE AN UPSIDE DOWN SAUCER VERY BRIGHT SHINY SILVER WITH A DOZEN OR MORE RAISED RED LIGHTS ON TOP. NO SOUND OR SMELL
- C. OBSERVED WHILST TRAVELLING BY CAR FROM ASHWELTHORPE TO TACOLWESTON ON THE NEW ROAD NEAR THE TACOLWESTON TV MAST.
- D. OBSERVED WITH NAKED EYE. A PHOTOGRAPH WAS TAKEN AS OBJECT PASSED TOWARDS HORIZON, PHOTOGRAPHIC PRINT IS AVAILABLE
- E. TOWARDS N E
- F. LOW ON THE HORIZON TO OVERHEAD
- G. DISAPPEARED FROM OVERHEAD VIEW AT APPROX 5NM
- H. STEADY GENERAL DIRECTION BUT WEAVING FROM SIDE TO SIDE
- J. GENERAL HIGH CLOUD COVER HAZY BUT BRIGHT

PAGE 2 RBD AID 004-UNCLAS

- K. PASSED WITHIN 0.5NM OF TACOLWESTON TV MAST AT WHICH POINT WEAVING MOTIONS WERE OBSERVED
- L. ANONYMOUSLY TO LOCAL POLICE ON 21 OCT 84 TO EASTERN DAILY PRESS WITH PHOTOGRAPH

M. Section 40

TE

N. SERVED IN RAF NATIONAL SERVICE 1948

O. NONE

P. TO EASTERN RADAR (FLTLT RD Section 40) RAF WATTON 23 OCT 84 1645 RECEIVED AISM 191320 OCT 84

BT

DISTRIBUTION Z6F

- F
- CAB 1 DS8 ACTION (CXJ 1 DSC(AFDO))
- CAM 1 ACS(P)
- CYD 1 DD Ops(GE)(RAF)
- CAV 1 DI 55
- CAV 2 DSTI

*END

UNCLASSIFIED

2155/108/15/11

243

59
58

Section 40

244

UNCLASSIFIED

CAV113 24/1421 298C2833

FOR CAV

ROUTINE 241418A OCT 84

FROM GWENT POLICE 498338
TO MODUK AIR
HQRAFSC

UNCLASSIFIED

SIC Z6F

UFO SIGHTING

- A 12.30AM WED. 24/10/84. SEEN FOR SEVERAL MINUTES.
- B VERY LARGE WHITE LIGHT TRAILED BY THREE SMALLER RED LIGHTS.
- C Section 40 ABERGAVENNY.
- D VIEWED BY EYE.
- E N.E. OF OBSERVER.
- F 40-45 DEGREES.
- G SEVERAL MILES.
- H STATIONARY AT ALL TIMES, AND VANISHED SUDDENLY.
- J HAD PREVIOUSLY BEEN RAINING, BUT WAS NOT AT THE TIME OF SIGHTING. THERE WAS CLOUD IN THE SKY WHICH PREVENTED THE VIEWING OF STARS.
- K SKIRRID MOUNTAIN, ABERGAVENNY.
- L POLICE STATION ABERGAVENNY.

PAGE 2 RBDPCU 036 UNCLAS

M DECLINED.

N NOT KNOWN BUT APPEARED TO BE GENUINE.

O SISTER OF INFORMANT.

P 1.15PM WED 24/10/84.

Q NO

BT

DISTRIBUTION Z6F

- F
- CAB 1 DS8 ACTION (CXJ 1 DSC(AFDO))
- CAM 1 ACS(P)
- CYD 1 DD Ops(GE)(RAF)
- CAV 1 DI 55
- CAV 2 DSTI

END

UNCLASSIFIED

2155/108/15/1

243

55C
55B

Section 40.

UNCLASSIFIED

CAV007 24/0033 29705436

FOR CAV

ROUTINE 232010Z OCT 84

FROM LATCCMIL
TO MODUK AIR

UNCLASSIFIED
SIC Z6F

SUBJECT: AERIAL PHENOMENA

- A. 231845Z OCT 84
- B. ONE OBJECT, SIZE DIFFICULT TO GAUGE, ROUNDISH BLUE/RED, VERY BRIGHT WITH HALO-SURROUNDING IT, NO SOUND OR SMELL
- C. BRIERLEY HILL, INDOORS THEN OUTDOORS, STATIONARY
- D. NAKED EYE ONLY
- E. NW OF BRIERLEY HILL
- F. 30 DEG FROM GROUND LEVEL
- G. IMPOSSIBLE TO GAUGE
- H. STEADY THEN DISSAPPEARED
- J. FEW CLOUDS MOVING FROM WEST
- K. BUILT UP AREA
- L. AISM LATCCMIL DIRECT
- M. Section 40

BRIERLEY HILL, WEST MIDLANDS

PAGE-2 RBD AID 010 UNCLAS
TEL Section 40

- N. NIL
- O. WIFE AND FRIEND
- P. 231930Z OCT 84

BT

DISTRIBUTION Z6F

- F
- CAB 1 DS8 ACTION (CXJ 1 DSC(AFDO))
- CAM 1 ACS(P)
- CYD 1 DD Ops(GE)(RAF)
- CAV 1 DI 55
- CAV 2 DSTI

*END

UNCLASSIFIED

D155/108/15/1

Section 40

REPORT OF AN UNIDENTIFIED FLYING OBJECT

558
242

A. <u>Date, Time and Duration of Sighting.</u>	232020A Oct 20 Seconds
B. <u>DESCRIPTION OF OBJECT</u> (Number of objects, size, shape, colour, brightness)	Row of Red and White Lights (Approx 50)
C. <u>EXACT POSITION OF OBSERVER</u> (Location, indoor/outdoor, stationary, moving)	Outdoors In Car Entering Rushton on A45
D. <u>HOW OBSERVED</u> (Naked eye, binoculars, other optical devices, still or movie)	Naked Eye
E. <u>DIRECTION IN WHICH OBJECT FIRST SEEN</u> (A landmark may be more useful than a badly estimated bearing)	East to West
F. <u>ANGLE OF SIGHT</u> (Estimated heights are unreliable)	45° Approx
G. <u>DISTANCE</u> (By reference to known landmark)	Not Known, but close
H. <u>MOVEMENTS</u> (Changes in E, F and G may be of more use than estimates of course and speed)	From East to West
J. <u>MET CONDITIONS DURING OBSERVATIONS</u> (Clouds, haze, mist etc)	Broken Cloud - Stars seen

REPORT OF AN UNIDENTIFIED FLYING OBJECT

241

<p>A. <u>Date, Time and Duration of Sighting.</u></p>	<p>192050A TO 192105A OCT 84.</p>
<p>B. <u>DESCRIPTION OF OBJECT</u> (Number of objects, size, shape, colour, brightness)</p>	<p>6 TO 12 LARGE WHITE LIGHTS WITH RED AND GREEN LIGHTS EITHER SIDE. NO SOUND. MOVING VERY SLOWLY.</p>
<p>C. <u>EXACT POSITION OF OBSERVER</u> (Location, indoor/outdoor, stationary, moving)</p>	<p>EPPING FOREST - LOUGHTON. DRIVING THEN STOPPED AND STANDING OUTSIDE THE CAR.</p>
<p>D. <u>HOW OBSERVED</u> (Naked eye, binoculars, other optical devices, still or movie)</p>	<p>NAKED EYE.</p>
<p>E. <u>DIRECTION IN WHICH OBJECT FIRST SEEN</u> (A landmark may be more useful than a badly estimated bearing)</p>	<p>EPPING MOVING TOWARDS LONDON.</p>
<p>F. <u>ANGLE OF SIGHT</u> (Estimated heights are unreliable)</p>	<p>ABOVE THE OBSERVER AT LOUGHTON.</p>
<p>G. <u>DISTANCE</u> (By reference to known landmark)</p>	<p>DARK - NO REFERENCE POINT.</p>
<p>H. <u>MOVEMENTS</u> (Changes in E, F and G may be of more use than estimates of course and speed)</p>	<p>TOWARDS CHINGFORD.</p>
<p>J. <u>MET CONDITIONS DURING OBSERVATIONS</u> (Clouds, haze, mist etc)</p>	<p>CLEAR, WINDY, CLOUDLESS. STARS QUITE CLEARLY SEEN.</p>

<p><u>K. NEARBY OBJECTS</u> (Telephone lines, high voltage lines, reservoir, lake or dam, swamp or marsh, river, high buildings, tall chimneys, steeples, spires, TV or radio masts, airfields, generating plant, factories, pits or other sites with flood lights or night lighting)</p>	<p>NIL.</p>
<p><u>L. TO WHOM REPORTED</u> (Police, military, press etc.)</p>	<p>AFOR BY PHONE.</p>
<p><u>M. NAME AND ADDRESS OF INFORMANT</u></p>	<p>POLICE CONSTABLE Section 40</p>
<p><u>N. BACKGROUND OF INFORMANT THAT MAY BE VOLUNTEERED</u></p>	<p>PC FOR 20 YEARS</p>
<p><u>O. OTHER WITNESSES</u></p>	<p>Section 40</p>
<p><u>P. DATE AND TIME OF RECEIPT</u></p>	<p>192110A OCT 84</p>
<p><u>Q. ANY UNUSUAL METEOROLOGICAL CONDITIONS</u></p>	<p>NIL</p>
<p><u>R. REMARKS</u></p>	<p>STRONG DOOs REMARKS A WIND FROM WEST LOOKS LIKE LARGE AIRCRAFT ON APPROACH TO LAP(HEATHROW)</p> <p>Section 40</p>

Date 19 OCT 84

Sqn Ldr DOO AF Ops

Copies to: DS 8a Ops (GE)2 (RAF) DI 55 (RAF) File
Rm Section 40 Rm Section 40 Rm Section 40
Main Bldg Main Bldg Metropole

2155/108/15/1

550
~~550~~

REPORT OF AN UNIDENTIFIED FLYING OBJECT

A. <u>Date, Time and Duration of Sighting.</u>	162020A, Oct 84 240
B. <u>DESCRIPTION OF OBJECT</u> (Number of objects, size, shape, colour, brightness)	Orange yellow flame 3 to 4 ft across, 50 ft long.
C. <u>EXACT POSITION OF OBSERVER</u> (Location, indoor/outdoor, stationary, moving)	Outdoor stationary. 3 miles West of Tomintoul.
D. <u>HOW OBSERVED</u> (Naked eye, binoculars, other optical devices, still or movie)	Naked eye.
E. <u>DIRECTION IN WHICH OBJECT FIRST SEEN</u> (A landmark may be more useful than a badly estimated bearing)	North West towards Grantown on Spey.
F. <u>ANGLE OF SIGHT</u> (Estimated heights are unreliable)	10 degrees estimated at 1,000 feet.
G. <u>DISTANCE</u> (By reference to known landmark)	Less than 2 miles.
H. <u>MOVEMENTS</u> (Changes in E, F and G may be of more use than estimates of course and speed)	Descending slowly.
J. <u>MET CONDITIONS DURING OBSERVATIONS</u> (Clouds, haze, mist etc)	Medium level cloud.

K. <u>NEARBY OBJECTS</u> (Telephone lines, high voltage lines, reservoir, lake or dam, swamp or marsh, river, high buildings, tall chimneys, steeples, spires, TV or radio masts, airfields; generating plant, factories, pits or other sites with flood lights or night lighting)	Nil
L. <u>TO WHOM REPORTED</u> (Police, military, press etc.)	Operations Room, RAF Kinloss
M. <u>NAME AND ADDRESS OF INFORMANT</u>	Section 40
N. <u>BACKGROUND OF INFORMANT THAT MAY BE VOLUNTEERED</u>	Nil
O. <u>OTHER WITNESSES</u>	Girlfriend
P. <u>DATE AND TIME OF RECEIPT</u>	162235Z Oct 84
Q. <u>ANY UNUSUAL METEOROLOGICAL CONDITIONS</u>	Nil
R. <u>REMARKS</u>	Nil Section 40

Date 17 Oct 84

Sqn Ldr DOO AF Ops

Copies to: DS 8a Ops (GE)2 (RAF) DI 55 (RAF) File
 Rm Section 40 Rm Section 40 Rm Section 40
 Main Bldg Main Bldg Metropole

D155/108/15/1

D155C
B
Section 40

REPORT OF AN UNIDENTIFIED FLYING OBJECT

239

A. Date, Time and Duration of Sighting.	14 Oct 84 0230A 10 Minutes
B. <u>DESCRIPTION OF OBJECT</u> (Number of objects, size, shape, colour, brightness)	Circular, no size. White and red lights.
C. <u>EXACT POSITION OF OBSERVER</u> (Location, indoor/outdoor, stationary, moving)	St Albans. Section 40
D. <u>HOW OBSERVED</u> (Naked eye, binoculars, other optical devices, still or movie)	Bedroom window by naked eye then binoculars.
E. <u>DIRECTION IN WHICH OBJECT FIRST SEEN</u> (A landmark may be more useful than a badly estimated bearing)	NNW towards Luton
F. <u>ANGLE OF SIGHT</u> (Estimated heights are unreliable)	-
G. <u>DISTANCE</u> (By reference to known landmark)	-
H. <u>MOVEMENTS</u> (Changes in E, F and G may be of more use than estimates of course and speed)	Stationary for 10 minutes then receded rapidly.
J. <u>MET CONDITIONS DURING OBSERVATIONS</u> (Clouds, haze, mist etc)	Clear sky.

<u>K. NEARBY OBJECTS</u> (Telephone lines, high voltage lines, reservoir, lake or dam, swamp or marsh, river, high buildings, tall chimneys, steeples, spires, TV or radio masts, airfields; generating plant, factories, pits or other sites with flood lights or night lighting)	None.
<u>L. TO WHOM REPORTED</u> (Police, military, press etc.)	Hertfordshire police.
<u>M. NAME AND ADDRESS OF INFORMANT</u>	Section 40 St Albans Tel: St Albans Section 40
<u>N. BACKGROUND OF INFORMANT THAT MAY BE VOLUNTEERED</u>	Cool, calm, gentleman
<u>O. OTHER WITNESSES</u>	None.
<u>P. DATE AND TIME OF RECEIPT</u>	141150Z Oct 84.
<u>Q. ANY UNUSUAL METEOROLOGICAL CONDITIONS</u>	None.
<u>R. REMARKS</u>	No radar contacts from Luton radar. Section 40

Date 14 Oct 84

Sqn Ldr ^{WV} ^V D00 AF Ops

Copies to: DS 8a Ops (GE)2 (RAF) DI 55 (RAF) File
 Rm Section 40 Rm Section 40 Rm Section 40
 Main Bldg Main Bldg Metropole

DIS/108/15/1

SSB

Section 40

231
238

000

U N C L A S S I F I E D

CAV025 14/1317 28800795.

FOR CAV

ROUTINE 141200Z OCT 84

FROM LATCCMIL
TO MODUK AIR

U N C L A S S I F I E D

SIC Z6F

SUBJECT: AERIAL PHENOMENA:

- A. 140230Z OCT 84 FOR 10 MINS
- B. ONE OBJECT, CIRCULAR RED AND WHITE BRIGHT LIGHTS
- C. FIRST SEEN FROM BEDROOM THEN GARDEN
- D. NAKED EYE AND BINOCULARS
- E. WEST OF ST ALBANS
- F. MID HORIZON
- G. NOT KNOWN
- H. STATIONARY
- J. VERY CLEAR
- K. A FEW HOUSES
- L. HERTS POLICE (WELLING)
- M. MR Section 40
- N. NONE
- O. NONE 141115Z OCT 84 (FROM LUTON AIRPORT5)

ST ALBANS TEL NO Section 40

BT

DISTRIBUTION Z6F

- F
- CAB 1 DS8 ACTION (CXJ 1 DSC(AFDO))
- CAM 1 ACS(P)
- CYD 1 DD Ops(GE)(RAF)
- CAV 1 DI 55
- CAV 2 DSTI

*END

U N C L A S S I F I E D

Copy to OPI (G) WAF 2155/108/15/1 ←

DISS - REPORT OF AN UNIDENTIFIED FLYING OBJECT

01/20/91
237

Date, time and duration of sighting. (Local times to be quoted) Section 40

13 2330 Z Oct 31 1 minute

B. Description of object. (Number of objects, size, shape, colours, brightness, sound, smell, etc).

Airial, saucer shaped, glowing white with dark bank pulsating light.

C. Exact position observer. (Geographical location. Indoors or outdoors. Stationary or moving).

Waterloo Bridge

D. How observed. (Naked eye, binoculars, other optical device, still or movie camera).

Naked Eye

E. Direction in which object was first seen. (A landmark may be more useful than a badly estimated bearing).

down river, towards St Pauls

F. Angle of sight. (Estimated heights are unreliable).

30° - roughly

G. Distance. (By reference to a known landmark wherever possible).

roughly Two Bridge.

H. Movements. (Changes in E, F and G may be of more use than estimates of course and speed).

stark up + down, side to side, moved toward Westminster Bridge

I. Meteorological conditions during observations. (Fog, clouds, haze mist etc).

Clear Night.

K. Nearby objects. (Telephone lines; high voltage lines; reservoir, lake or dam, swamp or marsh; river; high buildings, tall chimneys, steeples, spires, tv or radio masts; airfields; generating plant; factories, pits or other sites with flood-lights or other night lighting).

The whole of central London.

J. To whom reported. (Police, military organizations, the press etc).

DS8a.

M. Name and address of informant.

Section 40

N. Any background on the informant that may be volunteered.

O. Other witnesses.

Govt. and other people, a bridge

P. Date and time of receipt of report.

161225 Z Oct 84

236
235

Section 40

~~551~~
551

U N C L A S S I F I E D

CAV041 11/0321 285C0387

FOR CAV

ROUTINE 102115Z OCT 84

FROM LATCCMIL
TO MODUK AIR

U N C L A S S I F I E D

SIC Z6F

SUBJECT AERIAL PHENOMENA

- A. 102030A OC 84
- B. LARGE CIRCULAR BRIGHT OBJECT
- C. NORH BEDFORD, STATIONARY THEN FLEW OFF
- D. NAKED EYE
- E. OVER THE MARK RUTHERFORD SCHOOL BEDFORD
- F. FEW MILES HIGH IN THE SKY
- G. NOT KNOWN
- H. SEE C
- J. DRY AND FINE
- K. NOT KNOWN
- L. BEDFORDSHIRE POLICE
- M. Section 40
- N. NONE

PAGE 2 RBDAID 012 UNCLAS

- O. Section 40
 - P. 102100A OCT 84
- BT

DISTRIBUTION Z6F

- F
- CAB 1 DS8 ACTION (CXJ 1 DSC(AFDO))
- CAM 1 ACS(P)
- CYD 1 DD Ops(GE)(RAF)
- CAV 1 DI 55
- CAV 2 DSTI

*END

U N C L A S S I F I E D

DISS/108/15/1

235
234

Section 40

SST
SAC

UNCLASSIFIED

CAV039 11/0317 28500234

FOR CAV

ROUTINE 101900Z OCT 84

FROM LATCCMIL
TO MODUK AIR

UNCLASSIFIED

SIC Z6F

SUBJECT AERIAL PHENOMENA

- A. 101930Z OCT 84, 15 MINUTES
- B. 3 SEPERATE OBJECTS, ROUND, RED YELLOW GREEN, VERY BRIGHT
- C. SEE M
- D. NAKED EYE
- E. SOUTH
- F. NOT KNOWN
- G. NOT KNOWN
- H. CHANGING
- J. VERY CLEAR
- K. OBJECTS HIGHER THAN MASTS AT DROITWICH
- L. AISM
- M. Section 40 BROMSGROVE
- N. MANY PREVIOUS REPORTS FROM Section 40 HE OBSERVES THESE

PAGE 2 RBD AID 011 UNCLAS
PHENOMENA EVERY NIGHT

- O. NUMEROUS WITNESSES, NEIGHBOURS
- P. 101950A OCT 84

REMARKS. Section 40 FEELS GRIEVED THAT NO-ONE SEEMS INTERESTED ENOUGH TO GO AND SEE HIM ABOUT THESE REPORTS, AGAIN SUGTIF ONLY AS A PUBLIC RELATIONS EXERCISE SOME FORM OF OFFICIAL ACKNOWLEDGEMENT BE MADE
BT

DISTRIBUTION Z6F

- F
- CAB 1 DS8 ACTION (CXJ 1 DSC(AFDO))
- CAM 1 ACS(P)
- CYD 1 DD Ops(GE)(RAF)
- CAV 1 DI 55
- CAV 2 DSTI

*END

UNCLASSIFIED

DISS/108/15/1

~~DISS~~
234
23

UNCLASSIFIED

Section 40

SSS
SP

CAV041 11/0321 28500387

FOR CAV

ROUTINE 102115Z OCT 84

FROM LATCCMIL
TO WODUK AIR

UNCLASSIFIED

SIC Z6F

SUBJECT AERIAL PHENOMENA

- A. 102030A OC 84
- B. LARGE CIRCULAR BRIGHT OBJECT
- C. NORH BEDFORD, STATIONARY THEN FLEW OFF
- D. NAKED EYE
- E. OVER THE MARK RUTHERFORD SCHOOL BEDFORD
- F. FEW MILES HIGH IN THE SKY
- G. NOT KNOWN
- H. SEE C
- J. DRY AND FINE
- K. NOT KNOWN
- L. BEDFORDSHIRE POLICE
- M. Section 40 BEDFORD
- N. NONE

PAGE 2 RBD AID 012 UNCLAS

O. Section 40 BEDFORD

P. 102100A OCT 84

BT

DISTRIBUTION Z6F

F

CAB	1	DS8 ACTION (CXJ	1	DSC(AFDO)
CAM	1	ACS(P)		
CY	1	DD Ops(GE)(RAF)		
CAV	1	DI 55		
CAV	2	DSTI		

END

UNCLASSIFIED

233
233

U N C L A S S I F I E D

CAV012 09/0057 28205436

FOR CAV

ROUTINE 082230Z OCT 84

FROM LATCCMIL
TO MODUK AIR

ESF
558

U N C L A S S I F I E D

SIC Z6F

AERIAL PHENOMENA

A. 082030A, 9 MINS APPROX

B. TWO OBJECTS EACH WITH EIGHT LIGHTS ONE RED THE OTHERS FLASHING IN DIAMOND FORMATION, LOUD ECHOING SOUND, NO SMELL

C. SPOUT HILL, NEW ADDINGTON, SURREY

D. NAKED EYE

E. NORTH

F. 60 DEGREES FIRST THEN 45 DEGREES

G. TWO MILES

H. STEADY ARC MOVEMENT

J. CLEAR

K. TREES

L. AIS(M)

M. Section 40

PAGE 2 RBD-009 UNCLAS

Section 40

N. FIREMAN

O. Section 40

P. 082140A OC 84

BT

DISTRIBUTION Z6F

F

CAB	1	DS8 ACTION (CXJ	1	DSC(AFDO)
CAM	1	ACS(P)		
CYD	1	DD Ops(GE)(RAF)		
CAV	1	DI 55		
CAV	2	DSTI		

*END

U N C L A S S I F I E D

232

550
550

.00"0m/0d0 UNCLASSIFIED

CAV021 07/1040 28100638

FOR CAV

ROUTINE/ROUTINE 071000Z OCT 84

FROM RAF MANSTON
TO MODUK AIR
INFO HQSTC
HQ 18 GP

UNCLASSIFIED

SIC Z6F

UFO-SIGHTING

- A. 062005A 1 MINUTE
- B. WHITE CIRCULAR FLASHING LIGHT NO OTHER LIGHT VISIBLE
- C. IN THE STREET ON A BICYCLE
- D. NAKED EYE
- E. OVERHEAD BROADSTAIRS, NEAR MARGATE
- F. OVERHEAD
- G. NOT KNOWN
- H. MOVING NORTH
- J. CLEAR SKY, GOOD VISIBILITY
- K. TOWN HOUSES
- L. FS HIDE AIR TRAFFIC CONTROL RAF MANSTON

PAGE 2 RBDTRS 002 UNCLAS

- M. Section 40
- N. ELEVEN YEARS OLD
- O. NO
- P. 062055A

BT

DISTRIBUTION Z6F

- F
- CAB 1 DS8 ACTION, (CXJ 1 DSC(AFDO))
- CAM 1 ACS(P)
- CYD 1 DD Ops(GE)(RAF)
- CAV 1 DI 55
- CAV 2 DSTI

END

UNCLASSIFIED

UNCLASSIFIED

CAV128 06/1630 28000989

FOR ***

ROUTINE 060645Z OCT 84

FROM LATCCMIL
TO MODUK AIR

UNCLASSIFIED

SIC Z6F

SUBJECT: AERIAL PHENOMENA

- A. 03, 04, 05, SEP AT 2200 LOCAL
- B. ONE OBJECT STAR SIZED APPEARED FLASHING RED AND BLUE
- C. STAFFORD
- D. NAKED EYE AND BINOCULARS
- E. NW MOVING SE
- F. NOT KNOWN
- G. NOT KNOWN
- H. STEADY
- J. CLEAR MOST NIGHTS
- K. NONE
- L. STAFFORD POLICE
- M. Section 40
- N. ELDERLY

PAGE 2 RBDAID 001 UNCLAS

O. Section 40

P. 060455A

BT

DISTRIBUTION Z6F

F

CAB 1 DS8 ACTION (CXJ 1 DSC(AFDO))

CAM 1 ACS(P)

CYD 1 DD Ops(GE)(RAF)

CAV 1 DI 55

CAV 2 DSTI

*END

UNCLASSIFIED

231

313
550

231

U N C L A S S I F I E D

CAV139 06/1707 2800989

FOR ***

ROUTINE 060645Z OCT 84

FROM LATCCMIL
TO MODUK AIR

U N C L A S S I F I E D

SIC Z6F

SUBJECT: AERIAL PHENOMENA

A. 03, 04, 05, SEP AT 2200 LOCAL

B. ONE OBJECT STAR SIZED APPEARED FLASHING RED AND BLUE

C. STAFFORD

D. NAKED EYE AND BINOCULARS

E. NW MOVING SE

F. NOT KNOWN

G. NOT KNOWN

H. STEADY

J. CLEAR MOST NIGHTS

K. NONE

L. STAFFORD POLICE

M. Section 40

N. ELDERLY

PAGE 2 RBDAID 001 UNCLAS

O. Section 40

P. 060455A

BT

DISTRIBUTION Z6F

F

CAB	1	DS8 ACTION (CXJ	1	DSC(AFDO))
CAM	1	ACS(P)		
CYD	1	DD Ops(GE)(RAF)		
CAV	1	DI 55		
CAV	2	DSTI		

*END

U N C L A S S I F I E D

2/55/108/15/1

20
2021

Section 40

UNCLASSIFIED

55B
55C

CAV097 06/0546 280C0622

FOR CAV

ROUTINE 052145Z OCT 84

FROM LATCCMIL
TO MODUK AIR

UNCLASSIFIED

SIC Z6F

SUBJECT: AERIAL PHENOMENA

- A. 052000 LOCAL
- B. 6 SEPERATE OBJECTS, ROUND, RED YELLOW GREEN
- C. HOME ADDRESS AS BELOW
- D. NAKED EYE AND BINOCULARS
- E. IN THE DIRECTION OF MALVERN/DROITWICH
- F AND G. NOT KNOWN
- H. 90 DEGREES LEFT FROM ORIGINAL SIGHTING, SHOOT ACROSS SKY
DISAPPEARER AND THEN REAPPEARED BUT STATIONARY
- J. SKY CLEAR
- K. OBJECTS HIGHER THAN MASTS AT DROITWICH
- L. AISM
- M. Section 40 BROMSGROVE
- N. VARIOUS PREVIOUS SIMILAR REPORTS RECEIVED FROM Section 40

PAGE 2 RBDAID 007 UNCLAS

O. NEIGHBOURS

P. 052040 OCT 84 REMARKS. THIS IS THE LATEST OF A NUMBER OF REPORTS RECEIVED FROM THE SAME SOURCE, THE WITNESS SOUNDS QUITE GENUINE AND HAS OTHER WITNESSES ~~SO THERE IS PROBABLY SOME SORT OF~~ PHENOMENA TO BE SEEN, POSSIBLY CONNECTED WITH THE RADIO MASTS OR THE ROYAL RADAR EST. SUGGEST IF ONLY AS A PUBLIC RELATIONS EXERCISE SOME FORM OF OFFICIAL ACKNOWLEDGEMENT BE MADE

BT

DISTRIBUTION Z6F

F	
CAB	1 DS8 ACTION (CXJ 1 DSC(AFDO))
CAM	1 ACS(P)
CYD	1 DD Ops(GE)(RAF)
CAV	1 DI 55
CAV	2 DSTI

*END

UNCLASSIFIED

0155/108/15/1

229

UNCLASSIFIED

Section 40

SSC
SSB 228

CAV025 04/0146 27705720

FOR CAV

ROUTINE 032010Z OCT 84

FROM LATCCMIL
TO MODUK AIR

UNCLASSIFIED

SIC Z6F

SUBJECT: AERIAL PHENOMENA

A. 031945 UNTIL 032048 LOCAL

B. ONE ROUND OBJECT, COLOURED RED, GREEN AND YELLOW

C. OUTDOORS AT HOME ADDRESS

D. NAKED EYE

E. FROM THE SOUTH

F. 90 DEG APPROX

G. NOT KNOWN

H. CHANGING, FROM SOUTH TO WORTH

J. SKY VERY CLEAR

K. HOUSING ESTATE WITH BBC MASTS IN THE DISTANCE

L. BY TELEPHONE TO AISM

M. Section 40

- BROMSGROVE TEL Section 40

N. SIMILAR REPORTS SUBMITTED BY MR Section 40 ON 24 SEP AND 26 SEP

PAGE 2 RBDAID 011 UNCLAS

O. WIFE PLUS 2 OTHER WITNESSES

P. 032051 LOCAL OCT 84

BT

DISTRIBUTION Z6F

F

CAV	1	DS8 ACTION (CXJ	1	DSC(AFDO))
CAM	1	ACS(P)		
CYD	1	DD Ops(GE)(RAF)		
CAV	1	DI 55		
CAV	2	DSTI		

*END

UNCLASSIFIED

DISS/108/15/1

Section 40

558
558

228

UNCLASSIFIED

CAV001 03/0002 27605694

FOR CAV

ROUTINE 022045Z OCT 84

FROM LATCCMIL
TO MODUK AIR

UNCLASSIFIED

SIC Z6F

SUBJECT AERIAL PHENOMENA

A. 021940Z FOR 15-20 MINUTES

B. ONE WITH NAKED EYE, TWO THROUGH BINOCULARS, SECOND OBJECT PASSED BEHIND FIRST, 40-50 FEET IN CIRCUMFERENCE, SIMILAR SHAPE TO SPINNING TOP, BRIGHT WHITE GREEN AND ORANGE

C. HOME ADDRESS, IN AND OUTDOORS, STATIONARY

D. NAKED EYE THEN BINOCULARS

E. EASTWARDS

F. ANGLE OF SIGHT 35 DEG APPROX

G. NOT GIVEN

H. SPINNING SIDE TO SIDE GRADUALLY RETRACTING

J. CLEAR

K. HOUSING ESTATE

L. POLICE THAMES VALLEY

PAGE 2 RBD AID 008 UNCLAS

M. Section 40 BERINSFIELD, OXFORD TEL Section 40

N. INTERESTED IN GENERAL AVIATION

O. SEVEN WITNESSES INCLUDING NEIGHBOURS

P. 022000Z OCT 84

BT

DISTRIBUTION Z6F

F

CAB	1	DS8 ACTION (CXJ	1	DSC(AFDO))
CAM	1	ACS(P)		
CYD	1	DD Ops(GE)(RAF)		
CAV	1	DI 55		
CAV	2	DSTI		

*END

UNCLASSIFIED

DISS/108/15/1

227

Section 40

550
555

NO UNCLASSIFIED

CAV052 30/2044 27401254

FOR CAV

ROUTINE 302000Z SEP 84

FROM LATCCMIL
TO MODUK AIR

UNCLASSIFIED

SIC Z6F

AERIAL PHENOMENA

A. 301905A SEP SHORT TIME

B. FOUR STATIONARY WHITE LIGHTS WHICH SPLIT INTO TWO PAIRS AND MOVED OFF IN OPPOSITE DIRECTIONS AT GREAT SPEED TURNING RED IN COLOUR

C. ON THE A229 BETWEEN LINTON AND STAPLEHURST, KENT, OUTDOORS STATIONARY

D. NAKED EYE

E. SOUTH

F. NOT KNOWN

G. NOT KNOWN

H. SEE B

J. CLEAR

K. NOT KNOWN

PAGE 2 RBD AID 001 UNCLAS

L. HASTINGS POLICE

M. Section 40

O. FOUR OTHER PEOPLE

P. 302040A

BT

DISTRIBUTION Z6F

F					
CAJ	1	DS8	ACTION (CXJ	1	DSC(AFDO))
CAH	1	ACS(P)			
CYD	1	DD Ops(GE)(RAF)			
CAV	1	DI 55			
CAV	2	DSTI			

END

UNCLASSIFIED

225
226

UNCLASSIFIED

CAV053 30/2158 274C1310

FOR CAV

ROUTINE/ROUTINE 302045Z SEP 84

FROM RAF MANSTON
TO MODUK AIR
INFO HQSTC
HQ 18 GP

UNCLASSIFIED

SIC Z6F

SUBJECT UNIDENTIFIED FLYING OBJECT REPORT

- A. 301905A SEP 84, 2 MINS
- B. LARGE OBJECT WITH FOUR BRIGHT LIGHTS
- C. IN CAR TRAVELLING SOUTH ON A229, JUST PASSED LINTON, BETWEEN STARBRIDGE PUB AND CROSS HAND GARAGE
- D. NAKED EYE, THROUGH CAR WINDSCREEN
- E. TO LEFT OF STAPLEHURST, SOUTH TO SOUTH EAST
- F. LOOKING UP FROM CAR ABOUT 30 DEGREES
- G. APPROX 2 MILES AWAY
- H. OBJECT APPEARED STATIONARY OR MOVING VERY SLOWLY. AFTER A SHORT PERIOD OF TIME THE MAIN LIGHTS DISAPPEARED AND SPLIT INTO TWO LIGHTS WHICH MOVED OFF IN DIFFERENT DIRECTIONS AT INCREDIBLE

PAGE 2 RBDTRS 001 UNCLAS
SPEED, CHANGING COLOUR TO RED

- J. GRD MIST WITH CLEAR SKY
- K. NONE, FLAT COUNTRY WITH HEDGEROWS
- L. HASTINGS POLICE STATION
- M. Section 40

- N. LOCAL GOVERNMENT OFFICER, HOUSING DEPT
 - O. WIFE AND DAUGHTER AGED 9 YEARS
 - P. 302040A SEP 84
- BT

DISTRIBUTION Z6F

F

CAB	1	DS8 ACTION (CXJ	1	DSC(AFDO)
CAM	1	ACS(P)		
CYD	1	DD Ops(GE)(RAF)		
CAV	1	DI 55		
CAV	2	DSTI		

*END

UNCLASSIFIED

225

AQ UNCLASSIFIED

CAV052 30/2044 27401254

FOR CAV

ROUTINE 302000Z SEP 84

FROM LATCCMIL
TO MODUK AIR

UNCLASSIFIED

SIC Z6F

AERIAL PHENOMENA

A. 301905A SEP SHORT TIME

B. FOUR STATIONARY WHITE LIGHTS WHICH SPLIT INTO TWO PAIRS AND
MOVED OFF IN OPPOSITE DIRECTIONS AT GREAT SPEED TURNING RED IN
COLOUR

C. ON THE A229 BETWEEN LINTON AND STAPLEHURST, KENT, OUTDOORS
STATIONARY

D. NAKED EYE

E. SOUTH

F. NOT KNOWN

G. NOT KNOWN

H. SEE B

J. CLEAR

K. NOT KNOWN

PAGE 2 RBD AID 001 UNCLAS

L. HASTINGS POLICE

M. Section 40

O. FOUR OTHER PEOPLE

P. 302040A

BT

DISTRIBUTION Z6F

F

CAB	1	DS8 ACTION (CXJ	1	DSC(AFDO))
CAM	1	ACS(P)		
CYD	1	DD Ops(GE)(RAF)		
CAV	1	DI 55		
CAV	2	DSTI		

*END

UNCLASSIFIED

DISS (108/15/1)

224

Section 40

~~SSB~~

SSA

B0^W00

UNCLASSIFIED

CAV099 29/2004 27301917

FOR CAV

ROUTINE 291930Z SEP 84

FROM LATCCMIL
TO MODUK AIR

UNCLASSIFIED

SIC Z6F

SUBJECT: AERIAL PHENOMENA

- A. 291830Z SEP 84 FOR AT LEAST THIRTY MINUTES
- B. SINGLE ROUND OBJECT, RED GREEN AND YELLOW
- C. OUTDOORS HOME ADDRESS
- D. NAKED EYE AND BINOCULARS
- E. FROM SOUTH
- F. 90 DEG
- G. NOT KNOWN
- H. ERATIC
- J. CLEAR SKY
- K. HOUSING ESTATE
- L. LATCCMIL TELEPHONE
- M. Section 40 BROMSGROVE, WORCESTER TEL Section 40
- N. THIS IS THIRD REPORT SUBMITTED BY MR Section 40 WITH A WEEK

PAGE 2 RBD AID 001 UNCLAS
(OUR Z6F 250830Z AND 262230Z REFER)

- O. 8 OTHER WITNESSES
- P. 291900Z SEP 84

BT

DISTRIBUTION Z6F

- F
- CAB 1 DS8 ACTION (CXJ 1 DSC(AFDO))
- CAM 1 ACS(P)
- CYD 1 DD Ops(GE)(RAF)
- CAV 1 DI 55
- CAV 2 DSTI

*END

UNCLASSIFIED

REPORT OF AN UNIDENTIFIED FLYING OBJECT

~~558~~
~~558~~
 222

A. <u>Date, Time and Duration of Sighting.</u>	28 Sep 84 1925A 20 Minutes
B. <u>DESCRIPTION OF OBJECT</u> (Number of objects, size, shape, colour, brightness)	Circular at first then closed to conical shape . Red/orange in colour then changed to blue.
C. <u>EXACT POSITION OF OBSERVER</u> (Location, indoor/outdoor, stationary, moving)	Outside stationary. Section 40 Sittingbourne
D. <u>HOW OBSERVED</u> (Naked eye, binoculars, other optical devices, still or movie)	Naked eye
E. <u>DIRECTION IN WHICH OBJECT FIRST SEEN</u> (A landmark may be more useful than a badly estimated bearing)	South from Section 40 towards Nichols Haulage Firm
F. <u>ANGLE OF SIGHT</u> (Estimated heights are unreliable)	50°
G. <u>DISTANCE</u> (By reference to known landmark)	Not Known
H. <u>MOVEMENTS</u> (Changes in E, F and G may be of more use than estimates of course and speed)	No movement
J. <u>MET CONDITIONS DURING OBSERVATIONS</u> (Clouds, haze, mist etc)	Not known

K. <u>NEARBY OBJECTS</u> (Telephone lines, high voltage lines, reservoir, lake or dam, swamp or marsh, river, high buildings, tall chimneys, steeples, spires, TV or radio masts, airfields; generating plant, factories, pits or other sites with flood lights or night lighting)	Nichols Haulage Firm with floodlit yard.
L. <u>TO WHOM REPORTED</u> (Police, military, press etc.)	Police station by parents and then to RAF Manston
M. <u>NAME AND ADDRESS OF INFORMANT</u>	Section 40 (13 yrs)
N. <u>BACKGROUND OF INFORMANT THAT MAY BE VOLUNTEERED</u>	No background but sensible
O. <u>OTHER WITNESSES</u>	Section 40 14 yrs old)
P. <u>DATE AND TIME OF RECEIPT</u>	291700A Sep 84
Q. <u>ANY UNUSUAL METEOROLOGICAL CONDITIONS</u>	
R. <u>REMARKS</u>	Section 40

Date 29 Sep 84

Son Ldr DOO AF Ops
 Section 40

Copies to: DS 8a Ops (GE)2 (RAF) DI 55 (RAF) File
 Rm Section 40 Rm Section 40 Rm Section 40
 Main Bldg Main Bldg Metropole

22072

55B
55C

U N C L A S S I F I E D

CAV008 29/0035 27205446

FOR CAV

ROUTINE 281020Z SEP 84

FROM LATCCMIL
TO MODUK AIR

U N C L A S S I F I E D

SIC Z6F

SUBJECT: -AERIAL PHENOMENA

- A. 172200 UNTIL 172210 LOCAL
- B. INVERTED CONE SHAPES WITH BAND OF ALTERNATING RED AND GREEN LIGHTS AROUND THE BASE, ROTATING FROM RIGHT TO LEFT, AS VIEWED, AND A FLASHING RED LIGHT AT THE APEX, A BUZZING SOUND HEARD
- C. OUTDOORS: STATIONARY IN THE GROUNDS OF THE KING EDWARD V111 SCHOOL, WEST WAY, STAFFORD
- D. NAKED EYE
- E. TOWARDS DERRINGTON VILLAGE, APPROX SOUTH WEST
- F. 45 DEGREES
- G. ABOUT 1 MILE
- H. ONE OF THE FOUR OBJECTS APPEARED TO MOVE VERY SLOWLY TO THE LEFT AS VIEWED
- J. SOME MOVING CLOUD, GENERALLY CLEAR, NO MOON

PAGE 2 RBDAID 003 UNCLAS

- K. NONE.
- L. POLICE, PC Section 40 STAFFORD POLICE STATION
- M. MR Section 40 STAFFORD, TEL NO
- STAFFORD Section 40
- N. INFORMANT APPEARED TO BE SOBER AND GENUINE
- O. MR Section 40

INTERVIEWED BY PC Section 40
STAFFORD, NOT

Section 40

- INTERVIEWED
- P. 172230 LOCAL SEP 84 TO STAFFORD POLICE, 281015Z SEP TO LATCC MIL BY POST
- Q. A REPLY IF POSSIBLE WOULD BE APPRECIATED TO MR Section 40
- BT

DISTRIBUTION Z6F

- F
- CAB 1 DS8 ACTION (CXJ 1 DSC(AFDO))
- CAM 1 ACS(P)
- CYD 1 DD Ops(GE)(RAF)
- CAV 1 DI 55

U N C L A S S I F I E D

CAV 2 DSTV

551

5250
SSB
SSE

UNCLASSIFIED

CAV091 27/0531 270C5585

FOR CAV

ROUTINE 262230Z SEP 84

FROM LATCCMIL
TO MODUK AIR

UNCLASSIFIED

SIC Z6F

SUBJECT: AERIAL PHENOMENA

- A. 261945 UNTIL 262140 LOCAL
- B. ONE ROUND OBJECT, COLOURED RED GREEN AND YELLOW
- C. OUTDOORS AT HOME ADDRESS
- D. NAKED EYE THEN BINOCULARS
- E. FROM THE SOUTH
- F. 90 DEG
- G. NOT KNOWN
- H. CHANGING
- J. CLEAR THEN CLOUDING OVER
- K. HOUSING ESTATE
- L. TELEPHONE TO AISM LATCCMIL
- M. Section 40 BROMSGROVE TEL Section 40
- N. REPORT SUBMITTED BY MR Section 40 SIMILAR OBJECT ON 24 SEP

PAGE 2 RBD AID 009 UNCLAS
(OUR Z6F 250830Z SEP 84 REFERS)
O. 6 OTHER WITNESSES
P. 262315 LOCAL SEP 84
B

DISTRIBUTION Z6F

F
CAB 1 DS8 ACTION (CXJ 1 DSC(AFDO))
CAM 1 ACS(P)
CYD 1 DD Ops(GE)(RAF)
CAV 1 DI 55
CAV 2 DSTI

*END

UNCLASSIFIED

0155/108/15/1

219
218
555
556

Section 40

UNCLASSIFIED

CAV036 27/0216 270C3954

FOR CAV

ROUTINE 261501Z SEP 84

FROM RAF LEUCHARS
TO MODUK AIR
HQSTC
UKRAOC

UNCLASSIFIED
SIC Z6F

- A. 24 25 SEP 0030 HRS APPROX 1 HOUR EACH TIME
- B. RED FLASHING LIGHT, NO NOISE
- C. FROM BEDROOM WINDOW AT LARGOWARD
- D. NAKED EYE
- E. OBSERVER WAS LOOKING SOUTH/WEST TOWARDS KIRKCALDY
- F. UNKNOWN
- G. BETWEEN ONE AND THREE MILES
- H. MOVED SIDE TO SIDE UP AND DOWN DISAPPEARED BEHIND TREES THEN REAPPEARED
- J. CLEAR NIGHT NO STARS
- K. NIL
- L. CPL(W) PE SIMPSON

PAGE 2 RBDOXJ 029 UNCLAS

- M. Section 40
- N. INFORMANT WAS STAYING AT Section 40
- SIGHTING MADE
- O. BOYFRIEND AND MOTHER
- P. 260900(L) SEP 84
- Q. YES
- BT

LONDON W7
FIFE WHEN

DISTRIBUTION Z6F

- F
- CAB 1 DS8 ACTION (CXJ 1 DSC(AFDO))
- CAM 1 ACS(P)
- CYD 1 DD Ops(GE)(RAF)
- CAV 1 DI 55
- CAV 2 DSTI

*END

UNCLASSIFIED

2155/108/15/1

218

UNCLASSIFIED

SSC
SSB

Section 40

CAV115 25/1111 26901770

FOR CAV

ROUTINE 250830Z SEP 84

FROM LATCCMIL
TO MODUK AIR

UNCLASSIFIED

SIC Z6F

AERIAL PHENOMENA.

A. 242130-2215A

B. ONE VERY BRIGHT ROUND RED GREEN AND YELLOW OBJECT

C. Section 40 SIDEMORE BROMSGROVE, (PLACE OF WORK).

D. NAKED EYE

E. TO THE NORTH

F. JUST ABOVE HOUSES

G. A LONG WAY AWAY

H. STEADY

J. VERY CLEAR SKY

K. N/A

L. LOCAL POLICE BROMSGROVE

M. Section 40

BROMSGROVE, BIRMINGHAM

TEL NO Section 40

PAGE 2 RBD AID 004 UNCLAS

N. N/A

O. HUSBAND

P. INITIAL REPORT 242140A SEP, CONFIRMATION REPORT 250919A

SEP 84

BT

DISTRIBUTION Z6F

F

CAB 1 DS8 ACTION (CXJ 1 DSC(AFDO))

CAM 1 ACS(P)

CYD 1 DD Ops(GE)(RAF)

CAV 1 DI 55

CAV 2 DSTI

END

UNCLASSIFIED

2155/108/15/1

217

UNCLASSIFIED

CAV074 24/1542 268C0558

FOR CAV

ROUTINE 240610Z SEP 84

FROM LATOCMIL
TO MODUK AIR

Section 40

UNCLASSIFIED
SIC Z6F

AERIAL PHENOMENA

- A. 240450A SEP, 5 MINS
- B. TWO VERY BRIGHT WHITE LIGHTS IN CLOSE PROXIMITY
- C. MERTHYR TYDFIL, MID GLAM, OUTDOORS STATIONARY
- D. NAKED EYE
- E. OVER MERTHYR TYDFIL THEN MOVED EAST TO ABERDERE THEN TO TRADEGA
- F. NOT KNOWN
- G. AS PER PARA E
- H. STATIC THEN MOVED OFF IN A ZIG-ZAG PATTERN
- J. PATCHY CLOUD
- K. NONE
- L. MERTHYR TYDFIL POLICE
- M. Section 40 PC A DIV MERTHYR TYDFIL POLICE
- N. POLICE OFFICER Section 40

PAGE 2 RBD AID 001 UNCLAS

- O. NONE
- P. 240515A SEP 84

BT

DISTRIBUTION Z6F

- F
- CAB 1 DS8 ACTION (CXJ 1 DSC(AFDO))
- CAM 1 ACS(P)
- CYD 1 DD Ops(GE)(RAF)
- CAV 1 DI 55
- CAV 2 DSTI

*END

UNCLASSIFIED

216

215

UNCLASSIFIED

CAV127 24/1858 26801747

FOR CAV

ROUTINE 241015Z SEP 84

FROM LATCCMIL
TO MODUK AIR

UNCLASSIFIED

SIC Z6F

AERIAL PHENOMENA

A. 212150A SEP 84, 10 MINS

B. ONE VERY BRIGHT, STAR SHAPED OBJECT, ORANGE IN COLOUR AND BEACHBALL SIZE

C. ON THE A839 BETWEEN LAIRG AND GRUID.

D. NAKED EYE

E. FROM THE WEST ON THE DRIVERS SIDE OF THE CAR.

F. NOT KNOWN

G. 6 FEET ABOVE GROUND, 4 FEET FROM VEHICLE.

H. STEADY MOVEMENT AT 30 MPH ALONG SIDE VEHICLE.

J. CLEAR NIGHT AFTER RAIN

K. TELEPHONE LINES ALONGSIDE ROAD

L. POLICE AT BONAR BRIDGE STATION.

M. Section 40

PAGE 2 RBD AID 006 UNCLAS

N. NOT KNOWN

O. PARENTS.

P. 240849Z SEP 84

BT

DISTRIBUTION Z6F

F

CAB 1 DS8 ACTION (CXJ 1 DSC(AFDO))

CAM 1 ACS(P)

CYD 1 DD Ops(GE)(RAF)

CAV 1 DI 55

CAV 2 DSTI

*END

UNCLASSIFIED

D155/108/15/1

215

Section 40

UNCLASSIFIED

CAV017 23/0737 2670508

FOR CAV

ROUTINE 230710Z SEP 84

FROM LATCCMIL
TO MODUK AIR

UNCLASSIFIED

SIC Z6F

AERIAL PHENOMENA

- A. 222250A. NOT KNOWN
- B. ONE DISC SHAPED OBJECT WITH FLASHING LIGHT
- C. OUTDOORS, STATIONARY
- D. NAKED EYE
- E. SOUTH EAST TO NORTH WEST
- F. NOT KNOWN
- G. NOT KNOWN
- H. NOT KNOWN
- J. NO ADVERSE WEATHER CONDITIONS
- K. NOT KNOWN
- L. LOCAL POLICE STATION AT ELLESMERE.
- M. 1 Section 40 SHROPSHIRE
- N. NOT KNOWN

PAGE 2 RBDAID 001 UNCLAS

O. NOT KNOWN

P. 222320A SEP 84

BT

DISTRIBUTION Z6F

F

CAB	1	DS8 ACTION (CXJ	1	DSC(AFDO))
CAM	1	ACS(P)		
CYD	1	DD Ops(GE)(RAF)		
CAV	1	DI 55		
CAV	2	DSTI		

*END

UNCLASSIFIED

D/SS/08/15/1

Section 40

213
555
214

UNCLASSIFIED

01Y016 24/0319 26701183
FCR, CAV
ROUTINE/ROUTINE 231600Z SEP 84

RCR: RAF MANSTON
TC: MODUK AIR
INFO: HOSTC
HQ 18 GP

UNCLASSIFIED
SIC Z6F

UNIDENTIFIED FLYING OBJECT REPORT. ALFA. 230205 SEP DURATION ONE
MINUTE MAXIMUM. 0235 DURATION FIVE TO TEN MINUTES. BRAVO. FIRST
SIGHTING RECTANGLE OF LIGHT WITH PARALLEL LINES OF LIGHT RUNNING P./27

7%
1. (95 7.) 5(3 +374- :49118,0. Section 40 SECOND SIGHTING SQUARE OF LIGHT
SOME DISTANCE AWAY. BRIGHT WHITE LIGHT, NO SOUND OR SMELL, SIZE
UNKNOWN. INFORMANT ASSUMED THAT BOTH WERE SAME OBJECT QUOTE BECAUSE
BOTH WERE SO PECULIAR UNQUOTE. CHARLIE. FIRST WOODSTOCK, VILLAGE
NEAR SITTINGBOURNE, SECOND HOMEWOOD AVENUE BORDEN LANE AREA OF
SITTINGBOURNE. OUTDOORS STATIONARY BOTH, CLIMBED OUT OF CAR FOR
BETTER VIEW. DELTA. NAKED EYE. ECHO. FIRST DIRECTLY OVERHEAD NOT
NOTICED PREVIOUSLY, SECOND DISTINCTLY ABOVE HORIZON BUT LOW DOWN
COLF. FIRST OVERHEAD QUITE LOW, SECOND UNABLE TO ESTIMATE. HOTEL

PAGE 2 REETRS 001 UNCLAS
FIRST POSSIBLY COMING FROM LONDON, TURNED OVERHEAD AND DEPARTED IN
DIRECTION OF LONDON. SECOND MOVING FAIRLY RAPIDLY AWAY TOWARDS LONDON
DILIT. DRY CLEAR SKIES STARS VISIBLE LITTLE WIND. KILO. FIRST SOME
TELEPHONE LINES, SHELL RESEARCH CENTRE, LATTER FLOODLIT AT NIGHT
SECOND URBAN AREA, NO SPECIAL FEATURES. LIMA. SITTINGBOURNE POLICE
LINK. Section 40

TELEPH. NOVEMBER. BORN 18 APR 65. SOUNDED
COHERENT. ARTICULATE. SENSIBLE. OSCAR. Section 40
PAPA. INFORMANT

CONTACTED BY ORDERLY OFFICER 231600Z SEP 84
LT

DISTRIBUTION: Z6F
CAL 1 DSS ACTION (CXJ 1 DSC(AFDO)*)
CAI 1 ACE(P)
CYI 1 CD Ops(CE)(RAF)
CAV 1 DI 55

UNCLASSIFIED

117 2 LST1

UNCLASSIFIED

UNCLASSIFIED

UNCLASSIFIED

UNCLASSIFIED

UNCLASSIFIED

UNCLASSIFIED

517
272
272

Diss/108/15/1

Section 40

55E
55E

213

U N C L A S S I F I E D

CAV210 20/1849 26400901

FOR CAV

ROUTINE 200600Z SEP 84

FROM LATCCMIL
TO MODUK AIR

U N C L A S S I F I E D

SIC Z6F

AERIAL PHENOMENA

- A. 200050A 5 MINS
- B. ONE ROUND BRIGHT YELLOW LIGHT
- C. ABINGDON OXON INDOORS/OUTDOORS, STATIONARY
- D. NAKED EYE
- E. NOT KNOWN
- F. BELOW CLOUD
- G. NOT KNOWN
- H. STEADY MOVED BEHIND THE CLOUD
- J. MOVING CLOUD
- K. NONE
- L. LATCC CIVIL DESK
- M. Section 40
- O. NONE

ABINGDON

PAGE 2 RBDAID 001 UNCLAS
P. 200120A SEP 84
BT

DISTRIBUTION Z6F

F

CAO	1	DSB ACTION (CXJ	1	DSC(AFDO))
CAII	1	ACS(P)		
CYD	1	DD Ops(GE)(RAF)		
CAV	1	DI 55		
CAV	2	DSTI		

oEND

U N C L A S S I F I E D

D155/108/15/1

Section 40

REPORT OF AN UNIDENTIFIED FLYING OBJECT

A. <u>Date, Time and Duration of Sighting.</u>	18 Sep 1950A for about 3 minutes
B. <u>DESCRIPTION OF OBJECT</u> (Number of objects, size, shape, colour, brightness)	1 Object, larger than passenger aircraft and circular. A brilliant white light and after lights went out a dim orange. No sound and no smell.
C. <u>EXACT POSITION OF OBSERVER</u> (Location, indoor/outdoor, stationary, moving)	Roodbourne, suburb of Swindon outdoors, standing still
D. <u>HOW OBSERVED</u> (Naked eye, binoculars, other optical devices, still or movie)	Naked eye.
E. <u>DIRECTION IN WHICH OBJECT FIRST SEEN</u> (A landmark may be more useful than a badly estimated bearing)	In the west; light went out object went slowly southerly, appeared to swing to north then suddenly accelerated to north.
F. <u>ANGLE OF SIGHT</u> (Estimated heights are unreliable)	20 to 25° above the horizontal.
G. <u>DISTANCE</u> (By reference to known landmark)	3 to 4 miles estimated.
H. <u>MOVEMENTS</u> (Changes in E, F and G may be of more use than estimates of course and speed)	When it accelerated it was only in sight for 2 seconds or so.
J. <u>MET CONDITIONS DURING OBSERVATIONS</u> (Clouds, haze, mist etc)	Just after (15 min) sunset. 2-3 octas high cloud. Broken cirrus

<p><u>NEARBY OBJECTS</u> (Telephone lines, high voltage lines, reservoir, lake or dam, swamp or marsh, river, high buildings, tall chimneys, steeples, spires, TV or radio masts, airfields; generating plant, factories, pits or other sites with flood lights or night lighting)</p>	<p>Lynham 7 miles SW and Brize Norton 15 miles NNE</p>
<p>L. <u>TO WHOM REPORTED</u> (Police, military, press etc.)</p>	<p>To Ops controller RAF Lynham FLY NT Section 40</p>
<p>M. <u>NAME AND ADDRESS OF INFORMANT</u></p>	<p>Section 40</p>
<p>N. <u>BACKGROUND OF INFORMANT THAT MAY BE VOLUNTEERED</u></p>	<p>No background information</p>
<p>O. <u>OTHER WITNESSES</u></p>	<p>None</p>
<p>P. <u>DATE AND TIME OF RECEIPT</u></p>	<p>18 Sep 2005 A.</p>
<p>Q. <u>ANY UNUSUAL METEOROLOGICAL CONDITIONS</u></p>	<p>No.</p>
<p>R. <u>REMARKS</u></p>	<p>None. She sounded quite a lucid young lady.</p>

Section 40

Date 18 September 1984

Sqn Ldr DOO AF Ops

Copies to: DS 8a Ops (GE)2 (RAF) DI 55 (RAF) File
Rm Section 40 Rm Section 40 Rm Section 40
Main Bldg Main Bldg Metropole

REPORT OF AN UNIDENTIFIED FLYING OBJECT

211

A. <u>Date, Time and Duration of Sighting.</u>	17 Sep 84. 2201A reported at 2215 still in same position.
B. <u>DESCRIPTION OF OBJECT</u> (Number of objects, size, shape, colour, brightness)	White, red and green lights interchanging, 12 from red, green to white occasionally.
C. <u>EXACT POSITION OF OBSERVER</u> (Location, indoor/outdoor, stationary, moving)	Section 40 Scotter Nr Gainsborough outdoors and he was stationary
D. <u>HOW OBSERVED</u> (Naked eye, binoculars, other optical devices, still or movie)	Naked eye.
E. <u>DIRECTION IN WHICH OBJECT FIRST SEEN</u> (A landmark may be more useful than a badly estimated bearing)	Heading West over Scotter then stationary. 2 miles West and still stationary at 2235
F. <u>ANGLE OF SIGHT</u> (Estimated heights are unreliable)	30° off the horizontal.
G. <u>DISTANCE</u> (By reference to known landmark)	2 miles West of Scotter.
H. <u>MOVEMENTS</u> (Changes in E, F and G may be of more use than estimates of course and speed)	No change.
J. <u>MET CONDITIONS DURING OBSERVATIONS</u> (Clouds, haze, mist etc)	Clear at first. Cloud forming by 2230.

<p>K. <u>NEARBY OBJECTS</u> (Telephone lines, high voltage lines, reservoir, lake or dam, swamp or marsh, river, high buildings, tall chimneys, steeples, spires, TV or radio masts, airfields; generating plant, factories, pits or other sites with flood lights or night lighting)</p>	<p>P.C. Section 40 Lincoln Headquarters,</p>
<p>L. <u>TO WHOM REPORTED</u> (Police, military, press etc.)</p>	<p>PC Section 40 Lincoln Police Headquarters.</p>
<p>M. <u>NAME AND ADDRESS OF INFORMANT</u></p>	<p>Police Constable Section 40 PC 742, and Mrs Section 40 Section 40 Scott, Gainsborough Section 40</p>
<p>N. <u>BACKGROUND OF INFORMANT THAT MAY BE VOLUNTEERED</u></p>	<p>Has knowledge of local air activity i.e. exercises, Binbrook aircraft movements etc.</p>
<p>O. <u>OTHER WITNESSES</u></p>	<p>Section 40</p>
<p>P. <u>DATE AND TIME OF RECEIPT</u></p>	<p>Initially 2201 to PC Section 40 Lincoln Police and as of 2240 local object still stationary</p>
<p>Q. <u>ANY UNUSUAL METEOROLOGICAL CONDITIONS</u></p>	<p>on report to Cpt Section 40 C/O Ops Waddington at 2300H. Cloud cover almost 8/8. No sighting after 2240 due to cloud</p>
<p>R. <u>REMARKS</u></p>	<p>Possible hot air balloon white light may have been occasional ignition of gas for balloon.</p> <p>Section 40</p>

Date 20 Sep 84

Sqn Idr DOO AF Ops

Copies to: DS 8a Ops (GE)2 (RAF) DI 55 (RAF) File
 Rm Section 40 Rm Section 40 Rm Section 40
 Main Bldg Main Bldg Metropole

→ D155/108/15/1

FROM

7/11/76222
Copy to Ops (GEO) (VFA)
DE 88 Section 40

MINISTRY OF DEFENCE
D.S.O
25 SEP 1984
FILE D155/108/15/1

OPERATIONS
18 SEP 1984
210
WADDICOTT
555
553004

REPORT OF AN UNIDENTIFIED FLYING OBJECT

A. Date, Time and Duration of Sightings. (Local Times to be Quoted)

17th SEPT 2201A REPORTED AT 2215 STILL IN SAME POS

B. Description of Object. (Number of objects, size, shape, colours, brightness, sound, smell etc).

WHITE RED & GREEN LIGHTS INTERCHANGING
IE IN RED, GREEN TO WHITE OCCASIONALLY. * SEE OVER

C. Exact Position Observer. (Geographical location. Indoors or outdoors. Stationary or moving).

Section 40

SCOTTER, OUTDOORS, STATIONARY
(N2 GAINSBOROUGH)

D. How Observed. (Naked eye, binoculars, other optical device, still or movie camera).

NAKED EYE

E. Direction in which Object was First Seen. (A landmark may be more useful than a badly estimated bearing).

HOVING W OVER SCOTTER THEN STATIONARY
2 MILES WEST (STILL STATIONARY AT 2235)

F. Angle of Sight. (Estimated heights are unreliable).

30° OFF HORIZONTAL

G. Distance. (By reference to a known landmark wherever possible).

2 MILES W OF SCOTTER

H. Movements. (Changes in E, F and G may be of more use than estimates of course and speed).

NO CHANGE

I. Meteorological Conditions during Observations. (Moving clouds, haze, etc).

CLEAR AT FIRST CLOUDS FORMING BY 2230

J. Nearby Objects. (Telephone lines; high voltage lines; reservoir, lake swamp or marsh; river; high buildings, tall chimneys, steeples, spires, TV or radio masts; airfields; generating plant; factories, pits or other sites with flood-lights or other night lighting).

K. To Whom Reported. (Police, military organisation, the press etc).
PC Section 40 LINCOLN POLICE HQ

L. Name and Address of Informant. (PC Section 40) Section 40
P.C. Section 40 GAINSBOROUGH Lincs. SCOTTER TA Section 40

M. Any Background on the Informant that may be Volunteered.
HAS KNOWLEDGE OF LOCAL AIR ACTIVITY.
IE EXERCISES + BUNBROOK A/C ETC.

N. Other Witnesses. Section 40

O. Date and Time of Receipt of Report Section 40 (LINE POLICE HQ)
INITIALLY 2201A TO PC

AS OF 2240A OBJECT STILL STATIONARY
ON REPORT TO CPL Section 40
OPERATIONS RAF WADDINGTON.

AT 2300A CLOUD COVER ALMOST 8/8
NO SIGHTING ~~OF~~ AFTER 2240 DUE
TO CLOUD

* POSSIBLY HOT AIR BALLOON (WHITE LIGHT PUFF/WAVE)
BEEN OCCASIONALLY IGNITION OF GAS FOR 15 MIN

D155/108/15/1

REPORT FORM
UNIDENTIFIED FLYING OBJECT

Copy to CAPSME/VAAT

MANUAL OF AIR TRAFFIC SERVICE Part 1

20.12.76 Amendment 12.

~~209~~
209

Section 40

A. Date, Time Duration of Sighting.

14 SEPT. 2240 GMT. SHORTLY WHILE

B. Description of Object

WHITE LIGHT HANGING IN SKY

C. Exact Position of Observer.

DRIMSDALE
~~Drimsdale~~ S. Uist

MINISTRY OF DEFENCE
L.S.S
25 SEP 1984
FILE 10/209/11

Section 40

D. How Observed.

Naked eye

E. Direction in which Object was first seen.

S.W. towards BARRA

F. Angular Elevation of Object

Low above horizon. see in WC

Section 40

G. Distance of Object from Observer.

W.A.

H. Movements of Object.

Stationary

J. Meteorological Conditions During Observations.

Moving Clouds, Haze, mist etc. Mod. Vis. Low cloud.

K. Nearby Objects.

N.A.

L. To Whom Reported.

Stannaway Coastguard.

M. Name & Address of Informant.

NA
Tel

Section 40

N. Any Background Information on the Informant that may be Volunteered.

N/A

Stannaway Coastguard put out call to ships in nearby sea.

O. Other Witnesses.

Name

P. Date & Time of Receipt of Report.

LAICC MIL AIR
AX ✓

2305 GMT. 14 SEPT.

D/SS/108/15/1

208

540
555

Section 40

UNCLASSIFIED

CAV127 15/0940 25901605

FOR CAV

ROUTINE 142340Z SEP 84

FROM LATCCMIL
TO MODUK AIR

UNCLASSIFIED
SIC Z6F

- SUBJECT: AERIAL PHENOMENA
- A. 142340 SEP 84
 - B. WHITE LIGHT HANGING IN THE SKY
 - C. ISLE OF UIST, DRIMSDALE
 - D. NAKED EYE
 - E. SW TOWARDS BARRA
 - F. LOW ON HORIZON
 - G. NOT KNOWN
 - H. STATIONARY
 - J. MODERATE VISIBILITY LOW CLTUD
 - K. NOT-KNOWN
 - L. STORNOWAY COAST GUARD
 - M. Section 40
 - N. NONE

PAGE 2 RBDAID 011 UNCLAS

- O. NONE
 - P. 140015 SEP 84
- BT

DISTRIBUTION Z6F

- F-
- CAB 1 DS8 ACTION (CXJ 1 DSC(AFDO))
- CAM 1 ACS(P)
- CYD 1 DD Ops(GE)(RAF)
- CAV 1 DI 55
- CAV 2 DST!

END

UNCLASSIFIED

~~2155~~ 2155/108/15/1

REPORT OF AN UNIDENTIFIED FLYING OBJECT

55
55
207

<p>A. <u>Date, Time and Duration of Sighting.</u></p>	<p>091940A Sep 84. 30 to 40 seconds.</p>
<p>B. <u>DESCRIPTION OF OBJECT</u> (Number of objects, size, shape, colour, brightness)</p>	<p>Like a round ball at first, then like an upturned cup without handle. Oblong. Silver with very bright deep red light.</p>
<p>C. <u>EXACT POSITION OF OBSERVER</u> (Location, indoor/outdoor, stationary, moving)</p>	<p>Looking out of balcony window. Indoor.</p>
<p>D. <u>HOW OBSERVED</u> (Naked eye, binoculars, other optical devices, still or movie)</p>	<p>Naked eyes.</p>
<p>E. <u>DIRECTION IN WHICH OBJECT FIRST SEEN</u> (A landmark may be more useful than a badly estimated bearing)</p>	<p>Comming away from the City and moving towards East London.</p>
<p>F. <u>ANGLE OF SIGHT</u> (Estimated heights are unreliable)</p>	<p>Very low.</p>
<p>G. <u>DISTANCE</u> (By reference to known landmark)</p>	<p>About 10 miles away from High Gate</p>
<p>H. <u>MOVEMENTS</u> (Changes in E, F and G may be of more use than estimates of course and speed)</p>	<p>Travelling very fast and smooth.</p>
<p>J. <u>MET CONDITIONS DURING OBSERVATIONS</u> (Clouds, haze, mist etc)</p>	<p>Hazy, just after a thunder storm.</p>

<p>K. <u>NEARBY OBJECTS</u> (Telephone lines, high voltage lines, reservoir, lake or dam, swamp or marsh, river, high buildings, tall chimneys, steeples, spires, TV or radio masts, airfields; generating plant, factories, pits or other sites with flood lights or night lighting)</p>	<p>No nearby object.</p>
<p>L. <u>TO WHOM REPORTED</u> (Police, military, press etc.)</p>	<p>Air Force Operations MOD Main Building.</p>
<p>M. <u>NAME AND ADDRESS OF INFORMANT</u></p>	<p>Section 40 London N 19.</p>
<p>N. <u>BACKGROUND OF INFORMANT THAT MAY BE VOLUNTEERED</u></p>	<p>Section 40 works for an Art Gallery</p>
<p>O. <u>OTHER WITNESSES</u></p>	<p>No.</p>
<p>P. <u>DATE AND TIME OF RECEIPT</u></p>	<p>2000 hrs 9 Sep 84.</p>
<p>Q. <u>ANY UNUSUAL METEOROLOGICAL CONDITIONS</u></p>	<p>Just after a thunder storm.</p>
<p>R. <u>REMARKS</u></p>	<p>Nil Section 40</p>

Date 9 Sep 84

Sqn Ldr DOO AF Ops

Copies to: DS 8a Ops (GE)2 (RAF) DI 55 (RAF) File
 Rm Section 40 Rm Section 40 Rm Section 40
 Main Bldg Main Bldg Metropole

REPORT OF AN UNIDENTIFIED FLYING OBJECT

206

<p>A. <u>Date, Time and Duration of Sighting.</u></p>	<p>012015Z Sep 84. 1½ hours at least.</p>
<p>B. <u>DESCRIPTION OF OBJECT</u> (Number of objects, size, shape, colour, brightness)</p>	<p>1 large saucer shape and at least 15 smaller coloured lights in attendance moving all the time.</p>
<p>C. <u>EXACT POSITION OF OBSERVER</u> (Location, indoor/outdoor, stationary, moving)</p>	<p>Indoors at first and then out on the balcony.</p>
<p>D. <u>HOW OBSERVED</u> (Naked eye, binoculars, other optical devices, still or movie)</p>	<p>Naked eye and binoculars.</p>
<p>E. <u>DIRECTION IN WHICH OBJECT FIRST SEEN</u> (A landmark may be more useful than a badly estimated bearing)</p>	<p>From Shoreditch looking towards Tower Bridge.</p>
<p>F. <u>ANGLE OF SIGHT</u> (Estimated heights are unreliable)</p>	<p>35°</p>
<p>G. <u>DISTANCE</u> (By reference to known landmark)</p>	<p>Not known</p>
<p>H. <u>MOVEMENTS</u> (Changes in E, F and G may be of more use than estimates of course and speed)</p>	<p>Moving all the time both up and down and to the sides.</p>
<p>J. <u>MET CONDITIONS DURING OBSERVATIONS</u> (Clouds, haze, mist etc)</p>	<p>Clear and bright.</p>

<p>K. <u>NEARBY OBJECTS</u> (Telephone lines, high voltage lines, reservoir, lake or dam, swamp or marsh, river, high buildings, tall chimneys, steeples, spires, TV or radio masts, airfields, generating plant, factories, pits or other sites with flood lights or night lighting)</p>	<p>High buildings.</p>
<p>L. <u>TO WHOM REPORTED</u> (Police, military, press etc.)</p>	<p>2 reports to Scotland Yard, WPC 1049 report No 3344 and WPC 2384 report No 3785. Tel 230-2001.</p>
<p>M. <u>NAME AND ADDRESS OF INFORMANT</u></p>	<p>Mr Section 40 Section 40 Section 40 London N1 Tel: Section 40 (neighbour)</p>
<p>N. <u>BACKGROUND OF INFORMANT THAT MAY BE VOLUNTEERED</u></p>	<p>Warehouseman.</p>
<p>O. <u>OTHER WITNESSES</u></p>	<p>Family and friends</p>
<p>P. <u>DATE AND TIME OF RECEIPT</u></p>	<p>012030Z Sep 84</p>
<p>Q. <u>ANY UNUSUAL METEOROLOGICAL CONDITIONS</u></p>	<p>None</p>
<p>R. <u>REMARKS</u></p>	<p>This is a consolidation of two reports. A visit to the roof of this building could not substantiate this sighting. In vicinity of Tooley St near Tower Bridge extensive demolition of high warehouses and rebuilding in progress.</p> <p style="text-align: right;">Section 40</p>

Date 1 Sep 84

Son Ldr DOO / AF Ops
Section 40

Copies to: DS Ba Ops (GE)2 (RAF) DI 55 (RAF) File
 Rm Section 40 Rm Section 40 Rm Section 40
 Main Bldg Main Bldg Metropole

→ 2155/108/15/1

ANNEX A TO
SOP 502

Section 40

550
550
205

REPORT OF AN UNIDENTIFIED FLYING OBJECT

A.	Date, Time & Duration of Sighting	30 Aug 84 2130A A few minutes
B.	Description of Object (No. of objects, size, shape, colour, brightness)	Glowing steady light. Discounted nav lights No sound
C.	Exact Position of Observer Location, indoor/outdoor, stationary/moving	Carshalton, out of doors Object seen directly overhead. Object moving fast - Northernly direction
D.	How Observed (Naked eye, binoculars, other optical device, still or movie)	Naked eye Too fast for ac.
E.	Direction in which object first seen (A landmark may be more useful than a badly estimated bearing)	Coming up from East Grinstead direction
F.	Angle of Sight (Estimated heights are unreliable)	Straight up vertically
G.	Distance (By reference to a known landmark)	Too high for normal ac Outer atmosphere
H.	Movements (Changes in E F & G may be of more use than estimates of course and speed)	Moving Northernly very quickly
J.	Met Conditions during Observations (Moving clouds, haze, mist etc)	Very clear skies
K.	Nearby Objects (telephone lines, high voltage lines, reservoir, lake or dam, swamp or marsh, river, high buildings, tall chimneys, steeples, spires, TV or radio masts, airfields, generating plant, factories, pits or other sites with floodlights or night lighting)	Tall chimneys but out of use and in opposite direction. Observer under flight path from Heathrow but familiar with movements from Heathrow.
L.	To whom reported (Police, military, press etc)	North Scotland Ward PC
M.	Name & Address of Informant	Section 40 Section 40
N.	Background of Informant that may be volunteered	Interested in aircraft. Is familiar with their movements.
O.	Other Witnesses	Not known.
P.	Date, Time of Receipt	30 Aug 2150Z.

Q. Any Unusual Meteorological Conditions	Nil
R. <u>Remarks</u>	Witness was amazed at speed of object.

Section 40

Date *30 August 54*

Squadron Leader
Duty Operations Officer
AF Ops

Copies to:

DSSc
Ops(GE)2(RAF)
DI 55
File AF Ops/1/11

204

SSB
SSC

UNCLASSIFIED

CAV141 30/0833 24300755

FOR CAV

ROUTINE 300600Z AUG 84

FROM LATCCMIL
TO MODUK AIR

UNCLASSIFIED
SIC Z6F

SUBJECT AERIAL PHENOMENA

- A. 292205A ONE MINUTE
- B. ONE LARGE OVAL SHAPED WHITE LIGHT, NONE, NONE
- C. BIGNELL END STROKE ON TRENT STAFFS OUT, STATIONARY
- D. NAKED EYE
- E. SOUTH EAST TO NORTH WEST
- F. FOURTY FIVE DEGREES
- G. NOT KNOWN
- H. STEADY
- J. CLEAR
- K. NONE
- L. STAFFORDSHIRE POLICE HQ

M. Section 40
STOKE ON TRENT Section 40

STOKE ON TRENT TEL

PAGE 2 RBDAID 001 UNCLAS

- O. NONE
- P. 300030Z
- BT

DISTRIBUTION Z6F

- F
- CAB 1 DS8 ACTION (CXJ 1 DSC(AFDO))
- CAM 1 ACS(P)
- CYD 1 DD Ops(GE)(RAF)
- CAV 1 DI 55
- CAV 2 DSTI

END

UNCLASSIFIED

2155/108/15/1

45
5
48REPORT OF AN UNIDENTIFIED FLYING OBJECT

203

A. <u>Date, Time and Duration of Sighting.</u>	292130Z Aug 3-4 Mins
B. <u>DESCRIPTION OF OBJECT</u> (Number of objects, size, shape, colour, brightness)	Object shaped like a large flat fish. 2 large lights in the nose, more lights on tail and underside.
C. <u>EXACT POSITION OF OBSERVER</u> (Location, indoor/outdoor, stationary, moving)	Outdoor
D. <u>HOW OBSERVED</u> (Naked eye, binoculars, other optical devices, still or movie)	Naked eye
E. <u>DIRECTION IN WHICH OBJECT FIRST SEEN</u> (A landmark may be more useful than a badly estimated bearing)	Hovering, then moved slowly in a northerly direction.
F. <u>ANGLE OF SIGHT</u> (Estimated heights are unreliable)	45°
G. <u>DISTANCE</u> (By reference to known landmark)	Within a mile
H. <u>MOVEMENTS</u> (Changes in E, F and G may be of more use than estimates of course and speed)	Steady when hovering
J. <u>MET CONDITIONS DURING OBSERVATIONS</u> (Clouds, haze, mist etc)	Clear night

<p>K. <u>NEARBY OBJECTS</u> (Telephone lines, high voltage lines, reservoir, lake or dam, swamp or marsh, river, high buildings, tall chimneys, steeples, spires, TV or radio masts, airfields; generating plant, factories, pits or other sites with flood lights or night lighting)</p>	<p>Over open fields</p>
<p>L. <u>TO WHOM REPORTED</u> (Police, military, press etc.)</p>	<p>No one else</p>
<p>M. <u>NAME AND ADDRESS OF INFORMANT</u></p>	<p>Section 40 Bovington, Herts Section 40</p>
<p>N. <u>BACKGROUND OF INFORMANT THAT MAY BE VOLUNTEERED</u></p>	<p>n/a</p>
<p>O. <u>OTHER WITNESSES</u></p>	<p>Mr & Mrs Section 40 (Sister in Law)</p>
<p>P. <u>DATE AND TIME OF RECEIPT</u></p>	<p>021000Z Sep</p>
<p>Q. <u>ANY UNUSUAL METEOROLOGICAL CONDITIONS</u></p>	<p>-----</p>
<p>R. <u>REMARKS</u></p>	<p>----- Section 40</p>

Date 7 Sep 84

Sqn Ldr DOO AF Ops

Copies to: DS Ba Ops (GE)2 (RAF) DI 55 (RAF) File
 Rm Section 40 Rm Section 40 Rm Section 40
 Main Bldg Main Bldg Metropole

→ DISS/108/15/1

202

UNCLASSIFIED

Section 40

SSB
SSC

CAV122 30/0657 24300149

FOR CAV

ROUTINE/ROUTINE 292345Z AUG 84

FROM RAF STAFFORD
TO MODUK AIR
INFO HQRAFSC-

UNCLASSIFIED

SIC Z6F

MOD REF TELECON STAFFORD SDO/AFOR SGT BARKER 300015A AUG 84.

RAFSC FOR CP SY O.

REPORT OF AN UNIDENTIFIED FLYING OBJECT.

A. 292205 AUG 84 FOR -1-MINUTE-ESTIMATED.

B. 1 OBJECT OVAL SHAPE, BRIGHT RED LIGHTS, NO SOUND OR SMELL.

C. Section 40 STOKE ON TRENT, OUTDOORS. STATIONARY.

D. NAKED EYE.

E. WEST OF APPROACH ROUTE TO MANCHESTER AIRPORT FROM STOKE ON TRENT.

MOVING TOWARDS MANCHESTER.

F. LOOKING UP SLIGHTLY.

G. UNKNOWN.

H. STRAIGHT LINE ON ROUTE AS ECHO.

J. FINE AND CLEAR.

PAGE 2 RDBYX 001 UNCLAS

K. NIL.

L. 999, THEN STOKE ON TRENT POLICE, THEN MOD POLICE STAFFORD, THEN SDO STAFFORD. NO REPORT OF PRESS INVOLVEMENT.

M. Section 40 ADDRESS AS CHARLIE.

N. Section 40 MATURE, SENSIBLE AND SOBER. DID NOT VOLUNTEER NAME AND ADDRESS UNTIL CIVIL POLICE MADE SPECIFIC ENQUIRY.

O. NIL

P. TO STAFFORD SDO AT 300010 AUG 84

BT

DISTRIBUTION Z6F

F					
CAB	1	DS8	ACTION (CXJ	1	DSC(AFDO))
CAM	1	ACS(P)			
CYD	1	DD Ops(GE)(RAF)			
CAV	1	DI 55			
CAV	2	DSTI			

*END

UNCLASSIFIED

→ D/SS/108/15/1

SSK
SSB
11/201
Section 40

REPORT OF AN UNIDENTIFIED FLYING OBJECT

A. <u>Date, Time and Duration of Sighting.</u>	29 Aug 84 at 2205A for approx 1 minute duration.
B. <u>DESCRIPTION OF OBJECT</u> (Number of objects, size, shape, colour, brightness)	1 object oval shaped with red bright lights. No sound or smell.
C. <u>EXACT POSITION OF OBSERVER</u> (Location, indoor/outdoor, stationary, moving)	Outside <u>Section 40</u> Bignel End, Stoke-on-Trent. Observer was stationary.
D. <u>HOW OBSERVED</u> (Naked eye, binoculars, other optical devices, still or movie)	Naked eye.
E. <u>DIRECTION IN WHICH OBJECT FIRST SEEN</u> (A landmark may be more useful than a badly estimated bearing)	West of approach to Manchester Airport.
F. <u>ANGLE OF SIGHT</u> (Estimated heights are unreliable)	Looking up slightly.
G. <u>DISTANCE</u> (By reference to known landmark)	Unknown.
H. <u>MOVEMENTS</u> (Changes in E, F and G may be of more use than estimates of course and speed)	Straight along route at 'E'
J. <u>MET CONDITIONS DURING OBSERVATIONS</u> (Clouds, haze, mist etc)	Fine and clear.

<p>K. <u>NEARBY OBJECTS</u> (Telephone lines, high voltage lines, reservoir, lake or dam, swamp or marsh, river, high buildings, tall chimneys, steeples, spires, TV or radio masts, airfields, generating plant, factories, pits or other sites with flood lights or night lighting)</p>	<p>Nil.</p>
<p>L. <u>TO WHOM REPORTED</u> (Police, military, press etc.)</p>	<p>Stoke-on-Trent Police, then Stafford MOD Police and finally SDO RAF Stafford.</p>
<p>M. <u>NAME AND ADDRESS OF INFORMANT</u></p>	<p>Section 40 Bignel, Stoke-on-Trent</p>
<p>N. <u>BACKGROUND OF INFORMANT THAT MAY BE VOLUNTEERED</u></p>	<p>SDO RAF Stafford stated in his opinion informant was mature, sensible and sober.</p>
<p>O. <u>OTHER WITNESSES</u></p>	<p>Nil.</p>
<p>P. <u>DATE AND TIME OF RECEIPT</u></p>	<p>30 Aug 84 at 0020A hrs.</p>
<p>Q. <u>ANY UNUSUAL METEOROLOGICAL CONDITIONS</u></p>	<p>Nil.</p>
<p>R. <u>REMARKS</u></p>	<p>On initial report informant wished to remain enonimous.</p> <p>Section 40</p>

Date 30 Aug 84

Sqn Ldr DOO AF Ops

Copies to: DS Ba Ops (GE)2 (RAF) DI 55 (RAF) File
 Rm **Section 40** Rm **Section 40** Rm **Section 40**
 Main Bldg Main Bldg Metropole

→ D/55/108/15/1

200

REPORT OF AN UNIDENTIFIED FLYING OBJECT

<p>A. <u>Date, Time and Duration of Sighting.</u></p>	<p>22 Aug 84, 1145A. about 2 mins duration at a time, for about 10 mins.</p>
<p>B. <u>DESCRIPTION OF OBJECT</u> (Number of objects, size, shape, colour, brightness)</p>	<p>Light beams flashing up. About 12 lights, half moon in shape, bright orange in colour. Very bright.</p>
<p>C. <u>EXACT POSITION OF OBSERVER</u> (Location, indoor/outdoor, stationary, moving)</p>	<p>Driving in car off Battle Road to Netherfield Road, East Sussex. Car moving at about 40 MPH.</p>
<p>D. <u>HOW OBSERVED</u> (Naked eye, binoculars, other optical devices, still or movie)</p>	<p>Naked Eye.</p>
<p>E. <u>DIRECTION IN WHICH OBJECT FIRST SEEN</u> (A landmark may be more useful than a badly estimated bearing)</p>	<p>Nr Swan Inn Pub. Nr Netherfield.</p>
<p>F. <u>ANGLE OF SIGHT</u> (Estimated heights are unreliable)</p>	<p>Light dropping down to earth, then up towards the sky. At eye level then light shoot up.</p>
<p>G. <u>DISTANCE</u> (By reference to known landmark)</p>	<p>About two fields away. About half a mile away.</p>
<p>H. <u>MOVEMENTS</u> (Changes in E, F and G may be of more use than estimates of course and speed)</p>	<p>Seems as if landed in woods, then shoot up again.</p>
<p>J. <u>MET CONDITIONS DURING OBSERVATIONS</u> (Clouds, haze, mist etc)</p>	<p>Clear at time of sighting then foggy, then clear again and then foggy.</p>

<p>K. <u>NEARBY OBJECTS</u> (Telephone lines, high voltage lines, reservoir, lake or dam, swamp or marsh, river, high buildings, tall chimneys, steeples, spires, TV or radio masts, airfields, generating plant, factories, pits or other sites with flood lights or night lighting)</p>	<p>Near Pylon with red light. Woods area.</p>
<p>L. <u>TO WHOM REPORTED</u> (Police, military, press etc.)</p>	<p>MOD AF Cps.</p>
<p>M. <u>NAME AND ADDRESS OF INFORMANT</u></p>	<p>Section 40</p>
<p>N. <u>BACKGROUND OF INFORMANT THAT MAY BE VOLUNTEERED</u></p>	<p>Nil</p>
<p>O. <u>OTHER WITNESSES</u></p>	<p>Section 40</p>
<p>P. <u>DATE AND TIME OF RECEIPT</u></p>	<p>22 Aug 84. 2355A</p>
<p>Q. <u>ANY UNUSUAL METEOROLOGICAL CONDITIONS</u></p>	<p>None</p>
<p>R. <u>REMARKS</u></p>	<p>Nil</p>

Section 40

Date 22 Aug 84

Sqn Ldr DOO AF Ops

Copies to: DS 8a Ops (GE)2 (RAF) DI 55 (RAF) File
 Rm Section 40 Rm Section 40 Rm Section 40
 Main Bldg Main Bldg Metropole

→ DISS/108/15/1

199

SSB

192
Section 40

UNCLASSIFIED

CAV216 21/1901 23403709

FOR CAV

ROUTINE 211540Z AUG 84

FROM LATCCMIL
TO MODUK AIR

UNCLASSIFIED

SIC Z6F

SUBJECT - AERIAL PHENOMENA

A. 211345Z - 1347Z AUG 84

B. ONE BULLET SHAPED OBJECT WITH NO VISIBLE WINGS, GREEN LIGHT AT HEAD OF OBJECT

C. FLYING 12 NAS SW DAVENTRY FL 70, MOVING SW IN EXCESS OF 200 KNOTS

D. NAKED EYE

E. N/A

F. APPROX 3000FT BELOW A/C

G. N/A

H. MOVING STEADY SW

J. WX SW 1101/15-25KT 8 KM HAZE SKC HAZE TOPS 6000FT QVH 1014 MBS

K. N/A

L. LATCC CIVIL SUPERVISOR AND CRANFIELD AIRPORT MANAGER

PAGE 2 RBDAID 006 UNCLAS

M. CSE AVIATION- OXFORD AIRPORT

N. CAPTAIN OF PIPER SENECA CALLSIGN Section 40

O. ONE LOCAL FLYER TYPE C150 Section 40

P. 211346Z AUG 84

BT

DISTRIBUTION Z6F

F

- CAB 1 DS8 ACTION (CXJ 1 DSC(AFDO))
- CAM 1 ACS(P)
- CYD 1 DD Ops(GE)(RAF)
- CAV 1 DI 55
- CAV 2 DSTI

END

UNCLASSIFIED

2155/108/15/1

Section 40

558
85
198

UNCLASSIFIED

CAV046 19/2136 23201028

FOR CAV

ROUTINE 192045Z AUG 84

FROM LATCCMIL
TO MODUK AIR

UNCLASSIFIED

SIC Z6F

SUBJECT AERIAL PHENOMENA

- A. 192010 (A) AUG 84 ABOUT 4 MINS
- B. ONE LARGE DISC SHAPED OBJECT BLACK IN COLOUR WITH A BRIGHT LIGHT APPEARING AND DISAPPEARING ON ITS EDGE
- C. WOODHAM SURREY, OUTDOORS, STATIONARY
- D. NAKED EYE
- E. MOVING SW TO NW
- F. N/K
- G. 600 TO 700FT ABOVE HORIZON
- H. MOVING FAIRLY FAST IN STEADY FLIGHT BUT SEEMED TO BE SWINGING SIDE TO SIDE
- J. SKY CLEAR
- K. OTHER HOUSES
- L. TO POLICE THEN AISM

PAGE 2 RBDAID 001 UNCLAS

M. Section 40

- N. NIL
- O. WIFE AND DAUGHTER
- P. 192125 (A) AUG 84
- BT

DISTRIBUTION Z6F

- F
- CAB 1 DS8 ACTION (CXJ 1 DSC(AFDO))
- CAM 1 ACS(P)
- CYD 1 DD Ops(GE)(RAF)
- CAV 1 DI 55
- CAV 2 DSTI

END

UNCLASSIFIED

→ 2155/108/15/11

ANNEX A TO
ROP 502

SSB
SP
197

REPORT OF AN UNIDENTIFIED FLYING OBJECT

A. Date, Time & Duration of Sighting	16 Aug 1984 2100 A For 8 to 10 seconds
B. Description of Object (No. of objects, size, shape, colour, brightness)	Vulcan shaped shadows. No sound lights or smell
C. Exact Position of Observer Location, indoor/outdoor, stationary/moving	Outside village of LLANFAIRCAERCEINION.
D. How Observed (Naked eye, binoculars, other optical device, still or movie)	Naked eye.
E. Direction in which object first seen (A landmark may be more useful than a badly estimated bearing)	Heading West over "The Dairy Woods" (a local name).
F. Angle of Sight (Estimated heights are unreliable)	800 to 1000 ft
G. Distance (By reference to a known landmark)	Less than 1/2 mile
H. Movements (Changes in E F & G may be of more use than estimates of course and speed)	Faster than a fast jet. Darting motion
J. Met Conditions during Observations (Moving clouds, haze, mist etc)	Misty
K. Nearby Objects (Telephone lines, high voltage lines, reservoir, lake or dam, swamp or marsh, river, high buildings, tall chimneys, steeples, spires, TV or radio masts, airfields, generating plant, factories, pits or other sites with floodlights or night lighting)	A River runs alongside of a road with amber lights. The object followed course of river.
L. To whom reported (Police, military, press etc)	Ordinary Officer RAF Shawbury 31st Section 40
M. Name & Address of Informant	Section 40, Section 40, LLANFAIRCAERCEINION
N. Background of Informant that may be volunteered	Non drinker, was member of Royal Observer Corps from 1943 to approx 1963
O. Other Witnesses	None
P. Date, Time of Receipt	2150 A 16 Aug 84

Q. Any Unusual Meteorological Conditions	None
R. <u>Remarks</u>	Gleeser ^{slightly} nervous at beginning, but calmed down when taken seriously

Section 40

Date 16 August 1984..

.....
 Squadron Leader
 Duty Operations Officer
 AF Ops

Copies to:

DSSc
 Ops(GE)2(RAF)
 DI 55
 File AF Ops/ I / II

→ DISS/108/15/1

DISSC

Section 40

1915 ~~DISSC~~

196

UNCLASSIFIED

CAV039 14/0638 22700676

FOR CAV

ROUTINE 140600Z AUG 84

FROM LATCCMIL
TO MODUK AIR

UNCLASSIFIED

SIC Z6F

SUBJECT: AERIAL PHENOMENA

- A. 140115A 21 MINS APPROX
- B. ONE STEADY WHITE OR OCCULTING WHITE LIGHT
- C. WESTMINSTER BRIDGE LONDON, OUTDOORS, STATIONARY
- D. NAKED EYE
- E. MOVED FROM EAST TO WEST
- F. FORTY DEGREES THEN CLIMBED
- G. NOT KNOWN
- H. STEADY THEN CLIMBED RAPIDLY AND DISAPPEARED
- J. CLOUDY
- K. BUILDINGS
- L. HEATHROW ATC
- M. Section 40
- N. PRIVATE PIL
- T

PAGE 2 RBDAID 001 UNCLAS
 O. VARIOUS PEDESTRIANS NO NAMES
 P. 140250A
 BT

DISTRIBUTION Z6F

- F
- CAB 1 DS8 ACTION (CXJ 1 DSC(AFDO))
- CAM 1 ACS(P)
- CYD 1 DD Ops(GE)(RAF)
- CAV 1 DI 55
- CAV 2 DSTI

END

UNCLASSIFIED

~~DISS~~
DISSb

195

0000

UNCLASSIFIED

CAV061 12/2248 225C1288

FOR CAV

ROUTINE 122200Z AUG 84

FROM LATCCMIL
TO MODUK AIR

UNCLASSIFIED

SIC Z6F

SUBJECT: AERIAL PHENOMENA

- A. 12 AUG 84. 1840A. 1 HOUR
- B. BRIGH STAR LIKE OBJECT FLASHING RED AND GREEN LIGHTS
- C. BLACKFORD BRIDGE, BURY LANCS. STATIONARY OUTDOORS
- D. NAKED EYE
- E. VERTICALLY ABOVE
- F. 90 DEGREES
- G. VERY HIGH ABOVE AIRCRAFT CONTRAILS
- H. STATIONARY FOR 1 HOUR THEN MOVED OFF DIRECTION NOT STATED
- J. SKY CLEAR
- K. N/A
- L. MANCHESTER ATC
- M. Section 40
- N. NONE

PAGE 2 RBDAID 002 UNCLAS

O. NOT STATED

P. 122150Z AUG 84

BT

DISTRIBUTION Z6F

- F
- CAB 1 DS8 ACTION (CXJ 1 DSC(AFDO))
- CAM 1 ACS(P)
- CYD 1 DD Ops(GE)(RAF)
- CAV 1 DI 55
- CAV 2 DSTI

~~DISSE~~
~~DISSE~~

194

UNCLASSIFIED

CAV060 12/2224 225C1259

FOR CAV

ROUTINE 122125Z AUG 84

FROM LATCCMIL
TO MODUK AIR

UNCLASSIFIED
SIC Z6F

AERIAL PHENOMENA

- A. 122115A AUG 84. 30 SECONDS
- B. ONE LARGE OBJECT THE SIZE OF A HOUSE. CIGAR SHAPED. SILVER OR WHITE COLOUR. FAIRLY BRIGHT
- C. AT HOME. INDOORS.
- D. NAKED EYE
- E. FROM WEST
- F. NOT KNOWN
- G. NOT KNOWN
- H. FAST, STEADY MOVEMENT
- J. GOOD AND CLEAR
- K. BUILT UP AREA
- L. HALIFAX POLICE
- M. Section 40

PAGE 2 RBDAID 001 UNCLAS
N. NONE
O. FOUR CHILDREN
P. 122200A AUG 84
BT

DISTRIBUTION Z6F

F
CAB 1 DS8 ACTION (CXJ 1 DSC(AFDO))
CAM 1 ACS(P)
CYD 1 DD Ops(GE)(RAF)
CAV 1 DI 55
CAV 2 DSTI

*END

UNCLASSIFIED

Section 40

~~DISSE~~
DISSE

13

UNCLASSIFIED

CAV081 11/0627 224C1547

FOR CAV

ROUTINE 101650Z AUG 84

FROM LATCCMIL
TO MODUK AIR

UNCLASSIFIED
SIC Z6F

AERIAL PHENOMENA:

- A. 221630A JUL 84, 10 MINUTES
- B. TWO SMALL OBJECTS ONE BLUE, ONE SILVER, SHAPE VAGUE
- C. OUTDOORS IN HIS GARDEN
- D. NAKED EYE AND THEN BINOCULARS
- E. NOT KNOWN
- F. 50 DEGREES
- G. NOT KNOWN
- H. NORTH TO SOUTH
- J. CUMULUS CLOUD
- K. HOUSING ESTATE
- L. SUPERVISOR AT Section 40
- M. Section 40 CHEADLE HULME, MANCHESTER
- N. AMATEUR ASTRONOMER

PAGE 2 RBDA ID 013 UNCLAS
 O. OTHER WITNESSES NO INFORMATION GIVEN
 P. 101635Z AUG 84
 BT

DISTRIBUTION Z6F

- F
- CAB 1 DS8 ACTION (CXJ 1 DSC(AFDO))
- CAM 1 ACS(P)
- CYD 1 DD Ops(GE)(RAF)
- CAV 1 DI 55
- CAV 2 DSTI

*END

UNCLASSIFIED

~~DISSE~~
DISSE 192

UNCLASSIFIED

CAV108 11/0908 224C2060

FOR CAV

ROUTINE 101440Z AUG 84

FROM LATCCMIL
TO MODUK AIR

UNCLASSIFIED

SIC Z6F

SUBJECT: AERIAL PHENOMENA.

- A. 101355 LOCAL AUG 84
- B. ONE BALLOON SHAPED OBJECT CHANGING INTO STAR SHAPED. CIRCLE SEEN ON SURFACE. COLOURED SILVER, NO SMELL, NO SOUND
- C. OUTDOORS, STATIONARY
- D. NAKED EYE BUT LATER WITH BINOCULARS
- E. TRACKING EAST TOWARDS EDINBURGH
- F. UNK
- G. UNK
- H. UNK - DISAPPEARED
- J. SLIGHT HAZE NIL CLOUD
- K. UNK
- L. ATC GLASGOW AIRPORT.
- M. Section 40

ROCHSOLES, AIRDRIE

PAGE 2 RBDAID 007 UNCLAS

N. N/A

O. Section 40 SAME ADDRESS AS IN PARA MIKE

P. 101440 LOCAL TO ATC GLASGOW 101445 LOCAL TO AISM

BT

DISTRIBUTION Z6F

- F
- CAB 1 DS8 ACTION (CXJ 1 DSC(AFDO))
- CAM 1 ACS(P)
- CYD 1 DD Ops(GE)(RAF)
- CAV 1 DI 55
- CAV 2 DSTI

*END

UNCLASSIFIED

D/55/108/15/1

558
558
191

REPORT OF AN UNIDENTIFIED FLYING OBJECT

<p>A. <u>Date, Time and Duration of Sighting.</u></p>	<p>10 Aug 84 1355 hours for 15 mins</p>
<p>B. <u>DESCRIPTION OF OBJECT</u> (Number of objects, size, shape, colour, brightness)</p>	<p>One balloon shaped object becoming star shaped. Colour silver, bright. No sound or smell.</p>
<p>C. <u>EXACT POSITION OF OBSERVER</u> (Location, indoor/outdoor, stationary, moving)</p>	<p>Outdoors - stationary</p>
<p>D. <u>HOW OBSERVED</u> (Naked eye, binoculars, other optical devices, still or movie)</p>	<p>Naked eye initially - with binoculars. A circle was seen on surface of object</p>
<p>E. <u>DIRECTION IN WHICH OBJECT FIRST SEEN</u> (A landmark may be more useful than a badly estimated bearing)</p>	<p>Towards Edinburgh (East)</p>
<p>F. <u>ANGLE OF SIGHT</u> (Estimated heights are unreliable)</p>	<p>/</p>
<p>G. <u>DISTANCE</u> (By reference to known landmark)</p>	<p>/</p>
<p>H. <u>MOVEMENTS</u> (Changes in E, F and G may be of more use than estimates of course and speed)</p>	<p>/</p>
<p>J. <u>MET CONDITIONS DURING OBSERVATIONS</u> (Clouds, haze, mist etc)</p>	<p>No cloud, slight haze</p>

<p>NEARBY OBJECTS (Telephone lines, high voltage lines, reservoir, lake or dam, swamp or marsh, river, high buildings, tall chimneys, steeples, spires, TV or radio masts, airfields, generating plant, factories, pits or other sites with flood lights or night lighting)</p>	/
<p>L. TO WHOM REPORTED (Police, military, press etc.)</p>	Air Traffic Control only
<p>M. NAME AND ADDRESS OF INFORMANT</p>	<p>Section 40 Rochsoles, Airdrie Tel No: Airdrie Section 40</p>
<p>N. BACKGROUND OF INFORMANT THAT MAY BE VOLUNTEERED</p>	/
<p>O. OTHER WITNESSES</p>	<p>Section 40 Address - as above</p>
<p>P. DATE AND TIME OF RECEIPT</p>	10 Aug 84 at 1430 hours
<p>Q. ANY UNUSUAL METEOROLOGICAL CONDITIONS</p>	/
<p>R. REMARKS</p>	<p style="text-align: center;">Section 40</p>

Date 17 Aug 84

Sqn Ldr DOO AF Ops

Copies to: DS Ba Ops (GE)2 (RAF) DI 55 (RAF) File
 Rm Section 40 Rm Section 40 Rm Section 40
 Main Bldg Main Bldg Metropole

D155/108/15/1

Section 40
555

REPORT OF AN UNIDENTIFIED FLYING OBJECT

190

A. <u>Date, Time and Duration of Sighting.</u>	9 Aug 84 2220A 3 Mins
B. <u>DESCRIPTION OF OBJECT</u> (Number of objects, size, shape, colour, brightness)	1 Bright light, looked like star but wasnt.
C. <u>EXACT POSITION OF OBSERVER</u> (Location, indoor/outdoor, stationary, moving)	Outdoor. Standing at the gate of his house.
D. <u>HOW OBSERVED</u> (Naked eye, binoculars, other optical devices, still or movie)	Naked eyes.
E. <u>DIRECTION IN WHICH OBJECT FIRST SEEN</u> (A landmark may be more useful than a badly estimated bearing)	1 1/2 nm S of Newcastle airport.
F. <u>ANGLE OF SIGHT</u> (Estimated heights are unreliable)	Very high and travelling fast.
G. <u>DISTANCE</u> (By reference to known landmark)	No distance possible.
H. <u>MOVEMENTS</u> (Changes in E, F and G may be of more use than estimates of course and speed)	Very high and very fast. Right across sky W to E.
J. <u>MET CONDITIONS DURING OBSERVATIONS</u> (Clouds, haze, mist etc)	Very clear - viz excellent.

K. <u>NEARBY OBJECTS</u> (Telephone lines, high voltage lines, reservoir, lake or dam, swamp or marsh, river, high buildings, tall chimneys, steeples, spires, TV or radio masts, airfields, generating plant, factories, pits or other sites with flood lights or night lighting)	An aircraft from Newcastle was seen under and in front of this light.
L. <u>TO WHOM REPORTED</u> (Police, military, press etc.)	Newcastle airport.
M. <u>NAME AND ADDRESS OF INFORMANT</u>	Section 40 Blakelew Newcastle
N. <u>BACKGROUND OF INFORMANT THAT MAY BE VOLUNTEERED</u>	Signaller of the Royal Regt of Fusiliers
O. <u>OTHER WITNESSES</u>	Neighbours & 2 brothers.
P. <u>DATE AND TIME OF RECEIPT</u>	092135Z Aug 84.
Q. <u>ANY UNUSUAL METEOROLOGICAL CONDITIONS</u>	A clear night.
R. <u>REMARKS</u>	The person reporting was clear concise and knew what he had seen and would not accept possible solution of other aircraft.

Section 40

Date 10 Aug 84

Sqn Ldr / DCO / AF Ops

Copies to: DS 8a Ops (GE)2 (RAF) DI 55 (RAF) File
 Rm Section 40 Rm Section 40 Rm Section 40
 Main Bldg Main Bldg Metropole

12/80

U N C L A S S I F I E D

CAV023 05/0729 21800387

FOR CAV

ROUTINE 050620Z AUG 84

FROM: LATCCMIL
TO: MODUK AIR

SJC
AB
Section 40

U N C L A S S I F I E D
SIC Z6F

SUBJECT: AERIAL PHENOMENA

- A. 042353A AUG 84 FOR A COUPLE OF MINUTES
- B. ONE, TRIANGLE SHAPED WITH BUMP ON THE TOP, LARGE, ORANGE
- C. BLACK MOUNTAINS; OUTDOORS, AT FIRST STATIONARY BUT THEN MOVED AWAY VERY QUICKLY
- D. NAKED EYE
- E. BRYNAMMAN
- F. N.K
- G. 10000FT
- H. STEADY
- J. CLEAR DRY NIGHT
- K. NK
- L. Section 40
- M. Section 40

PAGE 2 RBDAID 001 UNCLAS

- N. SEEMS GENUINE
- O. TWO MEMBERS OF THE FAMILY
- P. 042335Z AUG 84
- B

DISTRIBUTION Z6F

- F
- CAB 1 DS8 ACTION (CXJ 1 DSC(AFDO))
- CAM 1 ACS(P)
- CYD 1 DD Ops.(GE)(RAF)
- CAV 1 DI 55
- CAV 2 DSTI

END

U N C L A S S I F I E D

→ DISS/108/15/1

188

UNCLASSIFIED

CAV272 03/2109 21604665

FOR CAV

ROUTINE 031746Z AUG 84

FROM LATCCMIL
TO MODUK AIR

SSB
SSB

Section 40

UNCLASSIFIED

SIC Z6F

SUBJECT: AERIAL PHENOMENA

- A. 210050A AUG 84
- E. MANY BRIGHT STAR LIKE OBJECTS IN THE SHAPE OF A CLOUD
- C. HOME ADDRESS
- D. NAKED EYE
- E. NK
- F. NK
- G. 700M
- !! CHANGING, APPROACHED THEN RETREATED
- J. CLEAR
- K. NK
- L. VIA POLICE TO LONDON AIRPORT THEN CIVIL SUPERVISORS ASSISTANT AT LATCC
- M. Section 40 SHEPERTON. TELE NUMBER WOLTON

PAGE 2 RBDAID 006 UNCLAS

ON THAMES Section 40

N. NK

O. NO

P. 031530A AUG 84

BT

DISTRIBUTION Z6F

- F
- CAB 1 DS8 ACTION (CXJ 1 DSC(AFD0))
- CAM 1 ACS(P)
- CYD 1 DD Ops(GE)(RAF)
- CAV 1 DI 55
- CAV 2 DSTI

*END

UNCLASSIFIED

→ DI 55/108/15/1

187

Section 40

R66
SSB
SSA

UNCLASSIFIED

CAV192 31/2132 21304757

FOR CAV

ROUTINE 312035Z JUL 84

FROM RAF BINBROOK
TO MODUK-AIR

UNCLASSIFIED

SIC LGZ/Z6F (SIC Z6F INS BY DCC)

A 23 JUL/2250 HRS/OVER 45 MINUTES

B TWO SAUCER SHAPED OBJECTS WITH ONE RED LIGHT

C NOT KNOWN

D NOT KNOWN

E NOT KNOWN

F NOT KNOWN

G NOT KNOWN

H NOT KNOWN

J NOT KNOWN

K NOT KNOWN

L CIVILIAN POLICE-HUMBERSIDE

M Section 40

COTTINGHAM, HULL

N INFORMANT AGED 17 YEARS

O TWO MEN, NAMES UNKNOWN

PAGE 2 RBDOXA 026 UNCLAS

P 241032 HRS JUL

BT

DISTRIBUTION LGZ

F

NO SDL

DISTRIBUTION Z6F

F

CAB 1 DS8 ACTION (CXJ 1 DSC(AFDO))

CAM 1 ACS(P)

CYD 1 DD Ops(GE)(RAF)

CAV 1 DI 55

CAV 2 DSTI

*END

UNCLASSIFIED

→ 2155/108/15/1

558
55B
Section 40

U N C L A S S I F I E D

CAV203 30/2105 21204461

FOR CAV

ROUTINE 301850Z JUL 84

FROM LATCCMIL
TO MODUK AIR

U N C L A S S I F I E D

SIC Z6F

SUBJECT: AERIAL PHENOMENA

A. 290021A AND 0032A

B. ONE ROUND OBJECT BRIGHT WHITE BUT LIT UP BRIGHTER

C. IPSWICH

D. BINOCULARS

E. 1-FIRST OBJECT TRAVELING NORTH TO SOUTH 2 SECOND OBJECT TRAVELING SOUTH TO NORTH-

F. NOT KNOWN

G. VERY HIGH

H. STEADY-

J. CLEAR

K. N/A

L. AISM

M. Section 40

PAGE 2 RBDAID 015 UNCLAS

N. Section 40 TOOK PHOTOGRAPHS OF OBJECTS

O. NIL 301535Z JUL 84

BT

DISTRIBUTION Z6F

F

CAB - 1 DS8 ACTION (CXJ 1 DSC(AFDO))

CAM 1 ACS(P)

CYD 1 DD Ops(GE)(RAF)

CAV 1 DI 55

CAV 2 DSTI

*END

U N C L A S S I F I E D

→ 2155/1008/15/1
(one copy to file only, please)

Section 40

UNCLASSIFIED

55R
55R
185
124

CWY002 28/2048 209C4715 CORRECTED VERSION

FOR ***

ROUTINE/ROUTINE 261015Z JUL 84

FROM SRCC PLYMOUTH
TO MODUK AIR
UKRAOC
LATCC MIL
INFO HQ 11 GP

UNCLASSIFIED
SIC IAJ/Z6F (SIC Z6F INSERTED BY DCC.)
SUBJECT UFO REPORT
A 18 JUL 84 12.33 AM (LOCAL); FOR 3 MIN
B WHITE MOVING LIGHT
C RAF MT BATTEN PIER
D NAKED EYE
E N/K
F EST BETWEEN 29000 AND 35000 FT
G UNKNOWN
H HDG SOUTH EASTERLY SPEED 250 TO 500 MPH
J CLEAR SKY
K RADIO MASTS

PAGE 2 RBDHC 051 UNCLAS
L SRCC PLYMOUTH ATCC WEST DRAYTON DEVON; AND CORNWALL CONSTABULARY
M POLICE CONSTABLE Section 40 HM NAVAL BASE DEVONPORT PL1 4SE
N NIL
O NIL
P PHONE 18 JUL 84 0303 AM WRITTEN REPORT 24 JUL
ET

DISTRIBUTION IAJ
F
NO SDL

DISTRIBUTION Z6F
F
CAB 1 DS8 ACTION (CXJ 1 DSC(AFDO))
CAH 1 ACS(P)
CYD 1 DD ops(GE)(RAF)
CAV 1 DI 55

UNCLASSIFIED

CAV 2 DSTI

182

→ DISS/108/15/1

182
Section 40

UNCLASSIFIED

184

CAV125 26/1058 20800876

FOR CAV

ROUTINE/ROUTINE 260605Z JUL 84

FROM GWENT POLICE 498338
TO MODUK AIR
INFO HQRAFSC

UNCLASSIFIED

SIC 26F

MODUK AIR ATTN S4F(AIR). HQRAFSC ATTN CP SYC. FM CUMBRAN DIVISION.

A. 250784.11PM. 5-6 MINS.

B. 1 OBJECT, ALTERNATING RED AND WHITE LIGHT, VERY BRIGHT.

C. BATHROOM WINDOW.

D. NOT BINOCULARS.

E. SOUTH TO NORTH.

F. 30 DEGREES.

G. 3 TO 4 MILES.

H. VERY FAST WITH UP AND DOWN MOVEMENT.

J. CLEAR.

K. TREES AND BUILDINGS.

L. CUMBRAN POLICE STATION. PC24-BOYCOTT.

M. Section 40, CUMBRAN, GWENT.

PAGE 2 RBDPCU 004 UNCLAS

N. OF SOUND AND SENSIBLE CHARACTER.

O. MOTHER.

P. 11.06 PM. 250784.

Q. NO

BT

DISTRIBUTION : Z6F

F			
CAB	1	DS8 ACTION (CXJ	1 DSC(AFDO))
CAH	1	ACS(P)	
CYD	1	DD Ops(GE)(RAF)	
CAV	1	DI 55	
CAV	2	DSTI	

END

UNCLASSIFIED

183

U N C L A S S I F I E D

CAV036 25/0659 20700890

FOR CAV

ROUTINE 250630Z JUL 84

FROM LATCCMIL
TO MODUK AIR

U N C L A S S I F I E D

SIC Z6F

SUBJECT: AERIAL PHENOMENA

- A. 250230
 - B. ONE ROUND BRIGHT OBJECT, MAINLY WHITE WITH BLUE AND GREEN
 - C. BOXFORD NEAR RAF WATTISHAM, OUTDOORS, MOVING NW
 - D. NAKED EYE
 - E. NK
 - F. NK
 - G. NK
 - H. STEADY
 - J. NIL CLOUD, GOOD VISIBILITY
 - K. NK
 - L. FLTLT **Section 40** DUTY AIR TRAFFIC CONTROLLER RAF WATTISHAM
 - M. **Section 40**
 - N. NOTHING KNOWN, SAW THE SAME OBJECT THE NIGHT BEFORE
 - O. MISS **Section 40** MOTHER
 - P. 250715
- BT

DISTRIBUTION Z6F

F

CAB 1 DS8 ACTION (CXJ 1 DSC(AFDO))
CAN 1 ACS(P)
CYD 1 DD Ops(GE)(RAF)
CAV 1 DI 55
CAV 2 DSTI

END

U N C L A S S I F I E D

Section 40

UNCLASSIFIED
MINISTRY OF DEFENCE POLICE
RESTRICTED
OCCURRENCE REPORT

DISS/108/15/1

MOD Form 271

Noted

Cdi

CA/BE/29/9/D Police 76 Section 40

Station.....RAF CARLISLE
Area.....Central.....

Date.....25 July.....1984

SSR
SSC
182

Subject.....UNIDENTIFIED FLYING OBJECT.....

Checked

1. At 10.40pm on Thursday 26 July 1984, at the Main Police Office, RAF CARLISLE, I received a telephone call from Mr. Section 40 WHITEHAVEN (Tel. No. Whitehaven Section 40)

Examined and Submitted

2. Section 40 asked me to record and report the sighting of an object in the sky, which he and his family had observed for a period of about five (5) minutes between 10.30pm and 10.35pm this date.

0/2009/1

copy to
CP (GE) 2 (RAF)

DISS

3. He described the object as being a light, white in colour, and spheroid in shape. It was observed against a background of cloud to the North of his house. He could not estimate either range nor height of the object, but said if the height of the cloud was known he had taken a measurement that could be of assistance in establishing this data.

4. Section 40 stated that his wife and two daughters had observed the light through binoculars, but could not see any feature on it's surface. He had called on a neighbour to obtain a better pair of binoculars when his wife had seen the object move upwards into the cloud. He was unable to offer estimates of speed or rate of acceleration.

5. When asked why he had chosen this Unit, rather than the local police to report the sighting Section 40 gave the impression that he would receive a more sympathetic hearing from the Service Authorities.

UNCLASSIFIED

RESTRICTED

6. At 10.45pm, following the completion of Section 40

report, I obtained the following estimates of cloud formations in the area from the Unit met. officer:-

1/8 cumulus at 4000 feet

2/8 altocumulus at 1200 feet

6/8 cirrocumulus at 2500 feet.

(Sgd) Section 40

Sergeant Section 40

11

Copy to: Commanding Officer
OC Admin Services (S Sy 0)

Forwarded for information.

Section 40

30-7-84

A/Senior Police Officer.

→ Diss/108/15/11

181

180

Section 40

SSC
SSB

UNCLASSIFIED

CAV013 26/0126 20703461

FOR CAV

ROUTINE 251244Z JUL 84

FROM LATCMIL
TO MODUK AIR

UNCLASSIFIED

SIC Z6F

SUBJECT: AERIAL PHENOMENA

- A. 3 SEPERATE SIGHTINGS AT 242300, 242309 AND 242312 LOCAL TIMES
- B. LOOKED LIKE SATELLITES, WHITE LIKE SMALL STARS
- C. IPSWICH, OBSERVER STATIONARY INDOORS
- D. SEEN WITH NAKED EYE AND CAPTURED ON STILL CAMERA
- E. FIRST OBJECT TRACKING N TO S, SECOND TRACKING E TO W AND THIRD TRACKING N TO S
- F. NOT KNOWN
- G. NOT KNOWN
- H. CHANGING
- J. CLEAR CONDITIONS
- K. N/A
- L. AISM
- M. Section 40

PAGE 2 RBDAID 007 UNCLAS
 N. OBSERVER IS PILOT FOR CROP SPRAYERS
 P. 251145Z JUL 84
 BT

DISTRIBUTION : Z6F

- F
- CAB 1 DS8 ACTION (CXJ 1 DSC(AFDO))
- CAM 1 ACS(P)
- CYD 1 DD Ops(GE)(RAF)
- CAV 1 DI 55
- CAV 2 DSTI

END

UNCLASSIFIED

UNCLASSIFIED

CAV169 23/1849 20502504

FOR CAV

ROUTINE 230920Z JUL 84

FROM LATCCMIL
TO MODUK AIR

UNCLASSIFIED

SIC Z6F

SUBJECT: AERIAL PHENOMENA

A. 182230Z JUL 84 FOR 10 TO 15 SECONDS

B. ONE OBJECT EXTREMELY BRIGHT AT FIRST THEN BRIGHTNESS GRADUALLY DIMINISHED, RESEMBLED A STAR IN SOME RESPECT, NO SOUND OR SMELL

C. LLANDYRNOG, N WALES

D. NAKED EYE

E. EAST

F. 60 TO 70 DEGREES

G. DIFFICULT TO DETERMINE

H. SOUTH TO NORTH

J. SKY COMPLETELY CLEAR

K. NONE

L. RAF VALLEY

M. Section 40

PAGE 2 RBDAID 005 UNCLAS

ST ASAPH Section 40

N. NIL

O. WORK MATES AND WIFE

P. 191400Z JUL 84

BT

DISTRIBUTION Z6F

F
CAB 1 DS8 ACTION (CXJ 1 DSC(AFDO))
CAM 1 ACS(P)
CYD 1 DD Ops(GE)(RAF)
CAV 1 DI 55
CAV 2 DSTI

*END

UNCLASSIFIED

DISS/108/15/1

[Redacted]

179
17E

U N C L A S S I F I E D

[Handwritten signature]

Section 40

CAV018 23/0553 20500403

FOR CAV

ROUTINE 230530Z JUL 84

FROM LATCCMIL
TO MODUK AIR

U N C L A S S I F I E D
SIC Z6F

SUBJECT AERIAL PHENOMENA

- A. 22 JUL 84 2300A 2 MIN
 - B. 2 BRIGHT STAR LIKE LIGHTS. NO SOUND
 - C. OUTDOORS LLETY PHILLIP FARM.
 - D. NAKED EYE
 - E. SOUTH WEST
 - F. 45 DEG
 - G. NOT KNOWN
 - H. ERRATIC
 - J. SKY CLEAR
 - K. FARM BUILDINGS
 - L. SGT Section 40 SOUTH WALES POLICE
 - M. Section 40 , PONTARDAWE, WEST GLAMORGAN
- TEL PONTARDAWE Section 40

PAGE 2 RBDAID 001 UNCLAS

- N. INFORMANT LIVES ALONE AT ISOLATED FARM
 - O. FRIENDS CALLED BY THE INFORMANT ON THE TELEPHONE
 - P. 230015Z JUL 84
- BT

DISTRIBUTION Z6F

- F.
- CAB 1 DS8 ACTION (CXJ 1 DSC(AFDO))
- CAM 1 ACS(P)
- CYD 1 DD Ops(GE)(RAF)
- CAV 1 DI 55
- CAV 2 DSTI

*END

U N C L A S S I F I E D

→ DISS/108/15/1

178
177

UNCLASSIFIED

CAV024 21/0146 20203208

FOR CAV

ROUTINE 201003Z JUL 84

FROM LATCCMIL
TO MODUK AIR

176
Section 40

UNCLASSIFIED

SIC Z6F

SUBJECT AERIAL PHENOMENA.

A. 192330A JUL

B. ONE, VERY SMALL, STARLIKE WHITE VERY BRIGHT NO SOUND OR SMELL.

C. 2M NE YORK OUTDOORS MOVING.

D. NAKED EYE

E. SOUTH TO NORTH

F. 40 DEGREES

G. NOT KNOWN.

H. ZIGZAG

J. CLEAR

K. OPEN FIELD

L. MILITARY ORGANISATION RAF LINTON ON OUSE.

M. Section 40 YORK. TEL YORK Section 40

N. NOT KNOWN

PAGE 2 RBDAID 001 UNCLAS

O. NIL

P. 200930Z JUL 84

BT

DISTRIBUTION : Z6F

F

CAB	1	DS8 ACTION (CXJ	1	DSC(AFDO))
CAM	1	ACS(P)		
CYD	1	DD Ops(GE)(RAF)		
CAV	1	DI 55		
CAV	2	DSTI		

*END

UNCLASSIFIED

→ 2155/108/15/1

[Redacted]

177

U N C L A S S I F I E D

CAV094 20/1430 20202655

FOR CAV

ROUTINE/ROUTINE 200845Z JUL 84

Section 40

FROM RAF WATTISHAM
TO MODUK AIR
INFO UKRAOC
HQ 11 GP

*SSR
SSK*

U N C L A S S I F I E D
SIC Z6F

A 182130(A) JUL TO 182134(A) JUL 84

B ONE PERMANENT BRIGHT LIGHT

C THE BEACH FELIXSTOWE

D EYE

E EAST TO WEST

F FEW DEGREES ABOVE HORIZON

G ABOUT 1 MILE AWAY

H MOVING BUT REMAINING SAME DISTANCE ABOVE HORIZON

J CLEAR BUT 3 OCTAS OF CLOUD

K NIL

L OPS DUTY CLERK AT RAF WATTISHAM

M SAC Section 40 ATC RAF WATTISHAM

PAGE 2 RBDOXS 007 UNCLAS

Section 40 HAD NOT BEEN DRINKING, HE WAS WITH WIFE AND A FRIEND WALKING
THE DOG ALONG FELIXSTOWE BEACH

O AS ABOVE

P 191345Z JUL 84

Q NC

BT

DISTRIBUTION Z6F

F

CAB 1 DS8 ACTION (CXJ 1 DSC(AFDO))
CAM 1 ACS(P-)
CYC 1 DD Ops(GE)(RAF)
CAV 1 DI 55
CAV 2 DSTI

END

U N C L A S S I F I E D

→ DISS/108/15/1

Copy to DSE
OPS(C/E)2(RAF)
DISS(RAF)

UNCLASSIFIED

CXJ197 20/2311 20205531
FOR CXJ
ROUTINE 202245Z JUL 84
FROM UKRAOC
TO MODUK AIR

MINISTRY OF DEFENCE
21 JUL 1984
Section 40
AIR FORCE NS

176

UNCLASSIFIED

SIC I3F
MOD FOR AFOR. SUBJECT UFO REPORT
A. 202215 LOCAL JULY 1984 5 TO 10 MINUTES
B. CIGAR SHAPED. ORANGE RED BLUE LIGHTS GREEN HAZE ABOVE
C. OBSERVER OUTDOORS STATIONARY
D. EYE
E. OVER WALLINGTON SURREY MOVING TOWARDS CRYSTAL PALACE
F. 30 DEGREES UP FROM THE HORIZON
G. DISTANCE 4 MILES
H. MOVING FROM RIGHT TO LEFT AND DESCENDING
J. MET CONDITIONS CLEAR
K. NIL RELEVANT NEARBY OBJECTS
L. REPORTED TO PHONE NUMBER Section 40 WHO TOLD THEM TO REPORT TO
RAOC
M. Section 40

PAGE 2 RBD0YI 297 UNCLAS
N. NONE
O. 3 FRIENDS PLUS OTHERS
P. TOR 202221 JULY 1984
BT

SSC
SSB
Section 40

DISTRIBUTION I3F

F
CXJ 1 DSC(AFD0) ACTION (CXJ 1 DSC(AFD0))

END UNCLASSIFIED

DISA UNCLASSIFIED

D/55/108/15/1

ANNEX A TO
RAFSC SSI
INSTRUCTION NO 7

llf

REPORT OF AN UNIDENTIFIED FLYING OBJECT

580
Section 40
55
175

- A. Date, Time and Duration of Sighting. (Local Times to be quoted).
20 Jul 84, 2000 Hours, approximately 30 minutes.
- B. Description of Object. (Number of objects, size, shape, colours, brightness, sound, smell, etc).
Large round silver object. No other lights visible
- C. Exact Position Observer. (Geographical location. Indoors or Outdoors. Stationary or moving).
Outdoors Wirksworth, Derby. (OS 402286)
- D. How Observed. (Naked eye, binoculars, other optical devices, still or movie camera).
Naked eye.
- E. Direction in Which Object was First Seen. (A landmark may be more useful than a badly estimated bearing).
Heading South.
- F. Angle of Site. (Estimated heights are unreliable).
Not Known.
- G. Distance. (By reference to lone landmark wherever possible).
Approximately 1000 feet AGL.
- H. Movements. (Changes in E, F and G may be of more use than estimates of course and speed).
Straight Line.
- J. Meteorological Conditions During Observations. (Moving clouds, haze, mist, etc).
Clear night.
- K. Nearby Objects. (Telephone lines, high voltage lines, reservoir, lake or dam, swamp or marsh, river, high buildings, tall chimneys, steeples, or other sites with flood-lights or other night lighting).
- L. To Whom Reported. (Police, military organisation, the Press etc).
Inspector Section 40 Derby Police HQ.

RESTRICTED
UNCLASSIFIED

M. Name and Address of Informant.

Section 40

N. Any Background on the Informant that may be volunteered.

Negative.

O. Other Witnesses.

None.

P. Date and Time of Receipt of Report.

20 Jul 84 at 2100 Hours.

→ DISS/108/15/1

174

UNCLASSIFIED

Section 40

SSC
SSB

173

CAV 58 19/0342 200C5552

FOR CAV

ROUTINE 182200Z JUL 84

FROM LATCCMIL
TO MODUK AIR

UNCLASSIFIED

SIC Z6F

SUBJECT. AERIAL PHENOMENA

- A. 182200A JUL 84 STILL VISIBLE AT TIME REPORT SUBMITTED
- B. ONE, SIZE IMPOSSIBLE TO GAUGE, TOO HIGH TO DEFINE ANY SHAPE, BRIGHT WHITE
- C. OUTDOORS, STATIONARY
- D. NAKED EYE
- E. SOUTH WEST
- F. 10 TO 15 DEGREES FROM HORIZONTAL
- G. DIFFICULT TO GAUGE BUT LOOKED AS IF IT WAS OVERHEAD BRISTOL CITY CENTRE
- H. STEADY
- J. CLEAR NIGHT WITH A FEN FLEECY TYPE CLOUDS
- K. BUILT UP AREA
- L. POLICE
- M. Section 40, BRISTOL

PAGE 2 RBD AID 011 UNCLAS

- N. SEEMED VERY SENSIBLE
- O. INFORMANTS FAMILY
- P. 172125Z JUL 84
- ET

DISTRIBUTION : Z6F

- F
- CAB 1 DS8 ACTION (CXJ 1 DSC(AFDO))
- CAM 1 ACS(P)
- CYD 1 DD Ops(GE)(RAF)
- CAV 1 DI 55
- CAV 2 DSTI

END

UNCLASSIFIED

Copy to Ops (9E) 2 (RAF) → DISS/108/15/1

DISS

Civil Aviation Authority
Cardiff-Wales Airport. **Section 40**
Rhoose
Barry
South Glamorgan
CF6 9BD

555
10/209/1173

Ministry of Defence (AFO)
RAF Main Building
Whitehall
LONDON
SW1 2HB

MINISTRY OF DEFENCE
D.S.8
30 JUL 1984
FIL

REPORT OF AN UNIDENTIFIED FLYING OBJECT -

- A. Date, Time and Duration of Sighting - 7.7.84 2330Z 10 minutes.
- B. Description of Object - Number of white flashing lights. No sound.
- C. Exact Position of Observer - Rhiwbina, Cardiff.
- D. How Observed - With the eye.
- E. Direction in which Object was first seen - East.
- F. Angular Elevation of Object
- G. Distance of Object from Observer
- H. Movements of Object - Travelling to North West.
- J. Meteorological Conditions During Observations - CAV OK
- K. Nearby Objects
- L. To Whom Reported - ATC. Passed to UFO Military AIS LATCC.
- M. Name and Address of Informant - **Section 40**
- N. Any Background Information on the Informant that may be Volunteered
- O. Other Witnesses - **Section 40**
- P. Date and Time of Receipt of Report - 7.7.84 2340Z.

Section 40

9
CAA CHIEF OFFICER
8GRA/0/4/9
17 July 1984

[Redacted]

172

UNCLASSIFIED

11171

Section 40

5315

~~5315~~

CAV232 16/2347 19805113

FOR CAV

ROUTINE 162330Z JUL 84

FROM LATCCMIL
TO MODUK AIR

UNCLASSIFIED

SIC Z6F

SUBJECT: AERIAL PHENOMENA

- A. 16 JULY 1130-1132A
- B. ONE WHITE BALL VERY BRIGHT TRAVELLING FAST
- C. SMETHWICK BIRM NGHAM
- D. NAKED EYE
- E. NOT KNOWN
- F. OVERHEAD
- G. UNABLE TO SAY
- H. STRAIGHT LINE, NO ERRATIC MOVEMENT
- J. VERY GOOD VIS, SOME CLOUD
- K. NOTHING WHICH STOOD OUT
- L. Section 40 BIRMINGHAM ATC
- M. Section 40
- M
- N. NONE
- O. 2 FAMILY MEMBERS
- P. 162305Z JUL 84

BT

DISTRIBUTION Z6F

- F
- CAB 1 DS8 ACTION (CXJ 1 DSC(AFDO))
- CAM 1 ACS(P)
- CYD 1 DD Ops(GE)(RAF)
- CAV 1 DI 55
- CAV 2 DSTI

END

UNCLASSIFIED

→ D/55/108/15/1

Section 40

170

SS
SSB
171

UNCLASSIFIED

CAV027 16/0839 1980418

FOR CAV

ROUTINE 160615Z JUL 84

FROM LATCCMIL
TO MODUK AIR

UNCLASSIFIED

SIC Z6F

AERIAL PHENOMENA

A. 160200Z. APPROX 6 MINS

B. EXTREMELY BRIGHT CIGAR SHAPED OBJECT WITH A SMALL TRIANGULAR SHAPE ON TOP. THEY WATCHED IT FOR SEVERAL MINUTES THEN IT SHOT OFF DISAPPEARING FROM SIGHT FOR A FEW SECONDS. THEN HE SAW IN IS REAR MIRROR WHAT APPEARED TO BE A MOTORBIKE WITH ITS HEADLIGHTS ON FULL. THEN ALL THE ELECTRICS ON HIS CAR FAILED. AFTER ABOUT 4 TO 5 MINUTES HIS CAR STARTED FIRST TIME

C. IN A CAR ON ST BRIDGE ROAD BETWEEN WELSH SINK DONATS AND CROSS-Y -GENAY ST FAGENS

D. NAKED EYE

E. WENE OE TELEVISION TRANSMITTER

F. NOT KNOWN

G. ONE MILE

PAGE 2 RBDAID 001 UNCLAS

H. NORTH TO SOUTH HEADING TOWARDS BRISTOL CHANNEL

J. CLEAR SKY

K. WENE OE TELEVISION TRANSMITTER

L. CATHAYS POLICE STATION CARDIFF

M. Section 40

O. TWO OTHERS

Section 40

AND

Section 40

P. 161520Z JUL

LT

DISTRIBUTION Z6F

F

CAB 1 DS8 ACTION (CXJ 1 DSC(AFDO))

CAM 1 ACS(P)

CYD 1 DD Ops(GE)(RAF)

CAV 1 DI 55

CAV 2 DSTI

END

UNCLASSIFIED

REPORT OF AN UNIDENTIFIED FLYING OBJECT

- 2155/108/15/1
558
558
170
- A. DATE, TIME AND DURATION OF SIGHTING (local times to be quoted)
16 7 84 1130-1132
- B. DESCRIPTION OF OBJECT (Number of objects, size, shape, colours, brightness, sound, smell etc.)
One white ball very bright travelling fast
- C. EXACT POSITION OF OBSERVER (Geographical location, indoors or outdoors stationary or moving)
Smethwick, Birmingham. Stationary outdoors
- D. HOW OBSERVED (Naked eye, binoculars, other optical device, still or movie camera)
Naked eye
- E. DIRECTION IN WHICH OBJECT WAS FIRST SEEN (a landmark may be more useful than a badly estimated bearing)
No useful information
- F. ANGULAR ELEVATION OF OBJECT (Estimated heights are unreliable)
Overhead
- G. DISTANCE OF OBJECT FROM OBSERVER (By reference to a known landmark wherever possible)
Unable to say
- H. MOVEMENTS OF OBJECT (Changes in E, F and G may be of more use than estimates of course and speed)
Straight line - no erratic movements
- J. METEOROLOGICAL CONDITIONS DURING OBSERVATIONS (Moving clouds, haze, mist etc)
Very good visibility - some cloud
- K. NEARBY OBJECTS (Telephone or high-voltage lines; reservoir, lake or dam; swamp or marsh; river; high buildings, tall chimneys, steeples, spires, TV or radio masts; airfields; generating plant; factories; pits or other sites with floodlights or other lighting)
None significant
- L. TO WHOM REPORTED (Police, military organisations, the press etc)
ATC Birmingham
- M. NAME AND ADDRESS OF INFORMANT
Section 40
- N. ANY BACKGROUND INFORMATION ON THE INFORMANT THAT MAY BE VOLUNTEERED
None
- O. OTHER WITNESSES
2 other family members
- P. DATE AND TIME OF RECEIPT OF REPORT
16 7 84 2250 Z

10/209/1 Section 40

Section 40

169

London Section 40

Sunday 15th. July '84.

Dear Sirs,

On the evening of Wednesday the 11th. inst., I, together with my two neighbours observed an object at a very great height.

It shone with the magnitude of Venus at it's brightest.

We observed it through binoculars.

It did not move for a period of about half an hour.

From our viewpoint it was at approximately 60° and in an estimated N.W. direction.

It appeared to have circular form.

I first noticed it at about 9.15 (21.15) and observed it until about 21.45 at which time I went indoors to fetch my x25 telescope.

However, upon finding the 'scope I was disappointed to find that the object had disappeared.

I had however fixed it's position by aligning it with the corner of the roof.

The time was then almost 22.00.

Upon making a further aligned viewing I found I was looking at a point approximately in the centre of the "Plough" which was by then faintly visible.

My neighbours would corroborate.

Your's Faithfully,

Section 40

(ex R.A.F.)

Copy to:

DISC

Ops (GE) 2 (RAF)

→ 2155/108/15/1

380
555

REPORT OF AN UNIDENTIFIED FLYING OBJECT

<p>A. <u>Date, Time and Duration of Sighting.</u></p>	<p>15 Jul 84 2235Z 3 mins</p> <p style="text-align: right; font-size: 2em;">168</p>
<p>B. <u>DESCRIPTION OF OBJECT</u> (Number of objects, size, shape, colour, brightness)</p>	<p>One, half circle with rounded part towards the ground, an intense red light.</p>
<p>C. <u>EXACT POSITION OF OBSERVER</u> (Location, indoor/outdoor, stationary, moving)</p>	<p>Indoors</p>
<p>D. <u>HOW OBSERVED</u> (Naked eye, binoculars, other optical devices, still or movie)</p>	<p>Naked eye</p>
<p>E. <u>DIRECTION IN WHICH OBJECT FIRST SEEN</u> (A landmark may be more useful than a badly estimated bearing)</p>	<p>SE of Dagenham towards the Rainham marshes and the estuary</p>
<p>F. <u>ANGLE OF SIGHT</u> (Estimated heights are unreliable)</p>	<p>5° from horizontal</p>
<p>G. <u>DISTANCE</u> (By reference to known landmark)</p>	<p>5 miles</p>
<p>H. <u>MOVEMENTS</u> (Changes in E, F and G may be of more use than estimates of course and speed)</p>	<p>Stationary</p>
<p>J. <u>MET CONDITIONS DURING OBSERVATIONS</u> (Clouds, haze, mist etc)</p>	<p>Clear night</p>

K. <u>NEARBY OBJECTS</u> (Telephone lines, high voltage lines, reservoir, lake or dam, swamp or marsh, river, high buildings, tall chimneys, steeples, spires, TV or radio masts, airfields, generating plant, factories, pits or other sites with flood lights or night lighting)	Marshes
L. <u>TO WHOM REPORTED</u> (Police, military, press etc.)	Air Force Ops
M. <u>NAME AND ADDRESS OF INFORMANT</u>	Section 40
N. <u>BACKGROUND OF INFORMANT THAT MAY BE VOLUNTEERED</u>	Unemployed
O. <u>OTHER WITNESSES</u>	His children
P. <u>DATE AND TIME OF RECEIPT</u>	152310Z Jul 84
Q. <u>ANY UNUSUAL METEOROLOGICAL CONDITIONS</u>	No
R. <u>REMARKS</u>	Object faded away to nothing. Similar sighting by neighbours about two years ago Section 40

Date 16 Jul 84

Sqn Ldr / DOO / AF Ops
 Section 40

Copies to: DS 8a Ops (GE)2 (RAF) DI 55 (RAF) File
 Rm Section 40 Rm Section 40 Rm Section 40
 Main Bldg Main Bldg Metropole

→ DISS/108/15/1

10/209/1

Section 40

REPORT ON UNIDENTIFIED FLYING OBJECT

MINISTRY OF DEFENCE
13 JUL 1984
 AF Off: (AFOR)

Date, Time and Duration of Sighting 8/7/84 0145 4-5 Sec.

Description of Object 4 (Indeterminate) shape
 Glowing orange

Section 40

Exact Position of Observer Centre Street, Glasgow

How Observed Naked eye

558
 167

Direction in Which Object was First Seen South to North West

Angular Elevation of Object Overhead

Distance Of Object from Observer N/A

Movements of Object Straight Line

Meteorological Conditions During Observations Clear

Nearby Objects None

To Whom Reported Glasgow ATC

Name and Address of Informant Section 40

Any background information that may be volunteered No noise

Other witnesses Informants wife

Date and Title of Receipt of Report 9/7/84 1150z

To: The Ministry of Defence (AFOR)
 Royal Air Force
 Main Building
 Whitehall
 LONDON SW 1

Phone: AIS Military
 LATCC

Copy to **DISS**
 Ops (GE) 2 (RAF)

→ D155/108/15/1

REPORT ON UNIDENTIFIED FLYING OBJECT

MINISTRY OF DEFENCE
13 JUL 1984
AF Ops (RAF)

Date, Time and Duration of Sighting 8/7/84 0145 4-5 Sec.

Description of Object 4 (Indeterminate) shape
Glowing orange

166

Exact Position of Observer Centre Stirling

How Observed Naked eye

Direction in Which Object was First Seen South to North West

Angular Elevation of Object Overhead

SSC
SSB

Section 40

Distance Of Object from Observer N/A

Movements of Object Straight Line

Meteorological Conditions During Observations Clear

Nearby Objects None

To Whom Reported Glasgow ATC

Name and Address of Informant Section 40

Any background Information that may be Volunteered No noise

Other witnesses Informants wife

Date and Title of Receipt of Report 9/7/84 1150z

To: The Ministry of Defence (AFOR)
Royal Air Force
Main Building
Whitehall
LONDON SW 1

Phone: AIS Military
LATCC

Copy to: DS 8a
Ops (GE) 2 (RAF)
M S S (RAF)

165

REPORT OF AN UNIDENTIFIED FLYING OBJECT

- A. DATE, TIME AND DURATION OF SIGHTING (local times to be quoted)
12 July 1984 2330 to 2335
- B. DESCRIPTION OF OBJECT (Number of objects, size, shape, colours, brightness, sound, smell etc.)
One/Large/Bright Lights, Orange, Red and Blue / Silent.
- C. EXACT POSITION OF OBSERVER (Geographical location, indoors or outdoors stationary or moving)
Section 40 Inside Car which stopped, Nuneaton.
- D. HOW OBSERVED (Naked eye, binoculars, other optical device, still or movie camera)
Naked Eye
- E. DIRECTION IN WHICH OBJECT WAS FIRST SEEN (a landmark may be more useful than a badly estimated bearing)
To North West
- F. ANGULAR ELEVATION OF OBJECT (Estimated heights are unreliable)
About 15° above horizon / Estimated 1000 feet
- G. DISTANCE OF OBJECT FROM OBSERVER (By reference to a known landmark wherever possible)
1/2 mile at nearest point
- H. MOVEMENTS OF OBJECT (Changes in E, F and G may be of more use than estimates of course and speed)
To South East / Distance covered 40 - 60 miles
- J. METEOROLOGICAL CONDITIONS DURING OBSERVATIONS (Moving clouds, haze, mist etc)
Very clear skies
- K. NEARBY OBJECTS (Telephone or high-voltage lines; reservoir, lake or dam; swamp or marsh; river; high buildings, tall chimneys, steeples, spires, TV or radio masts; airfields; generating plant; factories; pits or other sites with floodlights or other lighting)
Open fields
- L. TO WHOM REPORTED (Police, military organisations, the press etc)
Air Traffic Control, Birmingham Airport.
- M. NAME AND ADDRESS OF INFORMANT
Section 40
- N. ANY BACKGROUND INFORMATION ON THE INFORMANT THAT MAY BE VOLUNTEERED
Quite used to seeing aircraft, but not connected with aviation.
- O. OTHER WITNESSES
one companion
- P. DATE AND TIME OF RECEIPT OF REPORT
13 July 1984 2115

→ DISS/108/15/1

Section 40

55B
55C 1164

UNCLASSIFIED

CAV045 12/0640 19400839

FOR CAV

ROUTINE 120550Z JUL 84

FROM LATCCHIL
TO MODUK AIR

UNCLASSIFIED

SIC Z6F

AERIAL PHENOMENA

A. 120253A JUL 84 3 MINS

E. ONE, SIZE OF STREET LAMP, CHANGING, WHITE BRILLIANT, NONE NONE

C. Section 40 MUSGRAVE HOSPITAL TAUNTON SOMERSET.

OUT DOORS. STATIONARY

D. NAKED EYE

F. FROM SOUTH WEST

F. 50 DEGREES

G. NOT KNOWN

H. STEADY

J. MOVING CLOUDS

K. NOT KNOWN

L. POLICE TAUNTON HQ

M. SISTER Section 40

MUSGRAVE HOSPITAL TAUNTON SOMERSET

PAGE 2 RBD AID 001 UNCLAS

N. NONE

O. Section 40

MUSGRAVE HOSPITAL TAUNTON SOMERSET

P. 120342Z JUL 84

BT

DISTRIBUTION : Z6F

F

CAB 1 DS8 ACTION (CXJ 1 DSC(AFDO))

CAH 1 ACS(P)

CYD 1 DD Ops(GE)(RAF)

CAV 1 DI 55

CAV 2 DSTI

END

UNCLASSIFIED

→ 2155/108/15/1

163
550
550
Section 40

U N C L A S S I F I E D

CAV179 09/1933 191C2242

FOR CAV

ROUTINE 091245Z JUL 84

FROM LATCCMIL
TO MODUK AIR

U N C L A S S I F I E D

SIC Z6F

SUBJECT AERIAL PHENOMENA.

A. 080045Z JUL 84 DURATION 4 TO 5 SECONDS

E. 4 OBJECTS, SIZE NOT KNOWN, SHAPE INDETERMINATE, ORANGE COLOURED
GLOWING NO SOUND OR SMELL

C. CENTRE OF STIRLING, OUTDOORS STATIONARY

D. NAKED EYE

E. SOUTH TO NORTHWEST

F. OVERHEAD

G. NOT KNOWN

H. STEADY

J. CLEAR NIGHT

K. NONE

L. LATCCMIL ONLY

M. Section 40

PAGE 2 RBDAID 009 UNCLAS

N. NONE

O. WIFE

P. 091205Z JUL 84

BT

DISTRIBUTION : Z6F

F

CAB 1 DS8 ACTION (CXJ 1; DSC(AFDO))

CAM 1 ACS(P)

CYD 1 DD Ops(GE)(RAF)

CAV 1 DI 55

CAV 2 DST I

*END

U N C L A S S I F I E D



With the Compliments

1
Officer Commanding

HEADQUARTERS PROVOST AND SECURITY SERVICES
(United Kingdom)
FLYING COMPLAINTS & CUSTOMS LIAISON FLIGHT

Royal Air Force
Rudloe Manor
Hawthorn
Wiltshire
SN13 0PO

162
MINISTRY OF DEFENCE
D.I.S.S.
11 JUL 1984
FILE 16/209/11

Telephone Hawthorn **Section 40**

Copy to
DISS -
Cps (GE) 2 (RAF)

RESTRICTED
UNCLASSIFIED

ANNEX A TO
RAFSC SSI
INSTRUCTION NO 7

REPORT OF AN UNIDENTIFIED FLYING OBJECT

- A. Date, Time and Duration of Sighting. (Local Times to be quoted).
05 JUL 84 0545 $\frac{7}{02}$ MINS DURATION
- B. Description of Object. (Number of objects, size, shape, colours, brightness, sound, smell, etc). ONE, SILVER
MISSILE SHAPED OBJECT
- C. Exact Position Observer. (Geographical location. Indoors or Outdoors. Stationary or moving). OUTDOORS
- D. How Observed. (Naked eye, binoculars, other optical devices, still or movie camera). NAKED EYE
- E. Direction in Which Object was First Seen. (A landmark may be more useful than a badly estimated bearing).
Flying East
- F. Angle of Site. (Estimated heights are unreliable).
60%
- G. Distance. (By reference to lone landmark wherever possible).
- H. Movements. (Changes in E, F and G may be of more use than estimates of course and speed).
- J. Meteorological Conditions During Observations. (Moving clouds, haze, mist, etc). BRIGHT CLEAR SUNNY ~~STATE~~ DAY
- K. Nearby Objects. (Telephone lines, high voltage lines, reservoir, lake or dam, swamp or marsh, river, high buildings, tall chimneys, steeples, or other sites with flood-lights or other night lighting).
- L. To Whom Reported. (Police, military organisation, the Press etc).
RAF. HQ P. 56

A-1 of 2 pages

UNCLASSIFIED

RESTRICTED

M. Name and Address of Informant.

Section 40

Section 40

~~etc~~ Harland Chesterfield

Section 40

N. Any Background on the Informant that may be volunteered.

architect/Builder.

O. Other Witnesses.

3 persons with witness
all Wragg Moscar Croft.

P. Date and Time of Receipt of Report.

1650 9 Jul 84.

REPORT OF AN UNIDENTIFIED FLYING OBJECT

- A. Date, Time and Duration of Sighting. (Local Times to be quoted).
8/7/84 2200 hrs.
2 mins.
- B. Description of Object. (Number of objects, size, shape, colours, brightness, sound, smell, etc).
1 only. Vertical 12/15' diam circular vertical with a disk on the edge. Bright silver with red glow on one side.
- C. Exact Position Observer. (Geographical location. Indoors or Outdoors. Stationary or moving).
outside a farm near Ladybower Dam
MOSEAR CROFT.
- D. How Observed. (Naked eye, binoculars, other optical devices, still or movie camera).
naked eye.
- E. Direction in Which Object was First Seen. (A landmark may be more useful than a badly estimated bearing).
travelling south to north approx 50 MPS
- F. Angle of Site. (Estimated heights are unreliable).
45°
- G. Distance. (By reference to lone landmark wherever possible).
- H. Movements. (Changes in E, F and G may be of more use than estimates of course and speed).
NIL
- J. Meteorological Conditions During Observations. (Moving clouds, haze, mist, etc).
CLEAR SKY
- K. Nearby Objects. (Telephone lines, high voltage lines, reservoir, lake or dam, swamp or marsh, river, high buildings, tall chimneys, steeples, or other sites with flood-lights or other night lighting).
NONE
- L. To Whom Reported. (Police, military organisation, the Press etc).
DERBYSHIRE POLICE 1640

M. Name and Address of Informant.

Section 40

COLEFORD , NR BATH

Section 40

N. Any Background on the Informant that may be volunteered.

Seems quite a serious and of average intelligence , Report appears to be a genuine one .

O. Other Witnesses.

Section 40

P. Date and Time of Receipt of Report.

056845 4 JUL 64

noted
6/11/64
X-1/64

Am

1155/108/15/11

161
55C
55B

Section 40

UNCLASSIFIED

CAV121 05/1307 18702401

FOR CAV

ROUTINE 051103Z JUL 84

FROM LATCCMIL
TO MODUK AIR

UNCLASSIFIED
SIC Z6F
SUBJECT AERIAL PHENOMENA.

- A. 050240A JUL
- B. ONE, SATELLITE SHAPE, WHITE.
- C. IPSWICH, INDOORS, MOVING.
- D. NAKED EYE, STILL CAMERA.
- E. W TO E
- F. 45 DEGREES.
- G. FAR OFF.
- H. STEADY.
- J. CLEAR SKY
- K. BUILT UP AREA.
- L. AISM LATCCMIL
- M. Section 40
- N. CROP SPRAYING PILOT.

IPSWICH SUFFOLK TEL Section 40

PAGE 2 RBD AID 005 UNCLAS
O. NIL
P. 051045Z JUL
BT

DISTRIBUTION Z6F
F

- CAB 1 DS8 ACTION (CXJ 1 DSC(AFDO))
- CAM 1 ACS(P)
- CYD 1 DD Ops(GE)(RAF)
- CAV 1 DI 55
- CAV 2 DSTI

END

UNCLASSIFIED

160

151

U N C L A S S I F I E D

CAV135 05/1404 187C2804

FOR CAV

ROUTINE 051150Z JUL 84

FROM RAF BINBROOK
TO MODUK AIR

U N C L A S S I F I E D

SIC LGZ/Z6F (SIC Z6F INSERTED BY DCC)

A 04 JUL 2342

B ONE LARGE ROUND OBJECT VERY BRIGHT. SILVER COLOUR BALLOON SHAPED

C OUTDOORS AT ADDRESS BELOW

D NAKED EYE

E ABOVE AND BEHIND A BLOCK OF FLATS

F NOT KNOWN

G NOT KNOWN

H FADED FROM SIGHT AS IF MOVING AWAY FROM OBSERVER NO IDEA OF COURSE

J FROM BINBROOK MET RECORDS 3 OCTAS 3800FT 6 OCTAS 25000FT WIND

210/08 VISIBILITY 20KMS

K BLOCK OF FLATS

L CIVILIAN POLICE THENCE TO BINBROOK

M **Section 40** GRIMSBY

N NIL

PAGE 2 RBDOXA 015 UNCLAS

O A FRIEND NO NAME GIVEN

P 05 JUL 1130

MRS **Section 40** WOULD LIKE TO BE INFORMED OF ANY EXPLANATION. CONTACTABLE

ON GRIMSBY FRIENDS

BT **Section 40**

DISTRIBUTION LGZ

F
NO SDL

DISTRIBUTION Z6F

F
CAB 1 DS8 ACTION (CXJ 1 DSC(AFDO))
CAN 1 ACS(P)
CYD 1 DD Ops(GE)(RAF)
CAV 1 DI 55
CAV 2 DSTI

END

U N C L A S S I F I E D

→ DISS/108/15/4

158
159
~~558~~
~~558~~
~~558~~

UNCLASSIFIED

Section 40

CAV205 05/1939 187C4081

FOR CAV

ROUTINE 051450Z JUL 84

FROM . . . LATCCMIL
TO . . . MODUK AIR

UNCLASSIFIED

SIC Z6F

SUBJECT: AERIAL PHENOMENA

A. 3 JUL 84 2115 TO 2145 LOCAL

B. ONE ROUND BRIGHT LIGHT

C. VARIOUS MEMBERS OF BRITISH ASTRONOMICAL SOCIETY BETWEEN WORTHING AND SOUTHAMPTON

D. BINOCULARS, TELESCOPE

E. NORTH

F. LOW ANGLE OF SIGHT

G. NO KNOWN

H. STEADY

J. FINE

K. OPEN COUNTRYSIDE

L. CHICHESTER POLICE

M. Section 40

PAGE 2 RBD AID 011 UNCLAS

N. INFORMANT IS A MEMBER OF THE ASTRONOMICAL SOCIETY AND WAS TELEPHONED BY NUMEROUS OTHER MEMBERS WHO REPORTED SIGHTINGS BETWEEN WORTHING AND SOUTHAMPTON

O. NOT KNOWN

P. 032220Z JUL 84 BY POLICE 051405Z JUL BY AISM LATCCMIL

BT

DISTRIBUTION : Z6F

F

- CAB 1 DS8 ACTION (CXJ 1 DSC(AFDO))
- CAM 1 ACS(P)
- CYD 1 DD Ops.(GE)(RAF)
- CAV 1 DI 55
- CAV 2 DST.I

→ 2/55/108/15/1

158

Section 40

UNCLASSIFIED

157

~~5/13~~
5/13

CAV054 04/0355 186C0070

FOR CAV

ROUTINE 032353Z JUL 84

FROM LATCCMIL
TO MODUK AIR

UNCLASSIFIED

SIC Z6F

SUBJECT. AERIAL PHENOMENA

A. 032359A JUL 84 15MINS

B. FOUR. NOT KNOWN. NOT KNOWN. WHITE, GREEN, BLUE, RED. VERY BRIGHT.

NONE. NONE

C. **Section 40** YSTRAD MYNACH MID GLAMORGAN SOUTH WALES.

STATIONERY. OUTDOORS

D. NAKED EYE, BINOCULARS

E. NORTH OF YSTRAD MYNACH IN HIS 10 OCLOCK

F. NOT KNOWN

G. NOT KNOWN

H. STEADY

J. SKY CLEAR

K. NONE

L. PCW SOUTH WALES POLICE HEADQUARTERS BRIDGEND SOUTH WALES

Section 40

PAGE 2 RBDAID 014 UNCLAS

M. **Section 40**

N. NONE

O. WIFE

P. 040030A JUL 84

BT

DISTRIBUTION Z6F

F

CAE 1 DS8 ACTION (CXJ 1 DSC(AFDO))

CAM 1 ACS(P)

CYD 1 DD Ops(GE)(RAF)

CAV 1 DI 55

CAV 2 DSTI

*END

UNCLASSIFIED

→ 2155/108/15/1

156

157

Section 40

~~520~~
~~558~~

U N C L A S S I F I E D

CAV176 02/2008 18403345

FOR CAV

ROUTINE 021407Z JUL 84

FROM RAF LEUCHARS
TO MODUK AIR
HQSTC
UKRAOC

U N C L A S S I F I E D
SIC Z6F

- A. 012145(L) JUL 20 MINUTES
- B. FIRE BALL MOVED ABOUT ON HORIZON. BRIGHT YELLOW
- C. SIGHTING ON CLIFF IN CAR WEST SANDS ST ANDREWS OBJECT STRAIGHT AHEAD
- D. NAKED EYE AND BINOCULARS
- E. STRAIGHT OUT TO SEA
- F. SEA-LEVEL ON HORIZON
- G. POSSIBLY 5 MILES OR MORE
- H. MOVED SLIGHTLY LEFT AND RIGHT
- J. DULL AND CLOUDY WITH SUN SETTING BEHIND CLOUDS
- K. LIGHTHOUSE IN THAT VICINITY
- L. CPL(W) Section 40

PAGE 2 RBDOXJ 037 UNCLAS

- M. MRS Section 40 TROON, AYRSHIRE Section 40
- N. TWO OLD !DEARS!
- O. MRS Section 40 DUNBARTON
- P. 021200 JUL 84
- Q. YES

DISTRIBUTION : Z6F

- F
- CAB 1 DS8 ACTION (CXJ 1 DSC(AFDO))
- CAM 1 ACS(P)
- CYD 1 DD Ops(GE)(RAF)
- CAV 1 DI 55
- CAV 2 DSTI

*END

U N C L A S S I F I E D

→ DISS/108/15/1

REPORT OF AN UNIDENTIFIED FLYING OBJECT

505
 506
 156

A. Date, time and duration of sighting. (Local times to be quoted)

July 1 0300 45-50 sec

B. Description of object. (Number of objects, size, shape, colour, brightness, sound, smell, etc).

first appeared like star single bright light. No noise
 Then second flashing bright light + red + green lights
 shape varied, ascending perspective, appeared circular from underneath

C. Exact position observer. (Geographical location. Indoors or outdoors. Stationary or moving).

in car, moving. A37 between Girvin
 and Ballantrae

D. How observed. (Naked eye, binoculars, other optical device, still or movie camera).

Naked eye.

E. Direction in which object was first seen. (A landmark may be more useful than a badly estimated bearing).

towards South West

F. Angle of sight. (Estimated heights are unreliable).

15-20° when first sighted.

G. Distance. (By reference to a known landmark wherever possible).

At first appeared very distant, then second
 2 miles or so

H. Movements. (Changes in E, F and G may be of more use than estimates of course and speed).

first in front, then moved to right (west),
 then to left (east) over car

I. Weatherological conditions during observations. (Morning clouds, haze, mist etc).

Very clear night.

K. Nearby objects. (Telephone lines; high voltage lines; reservoir, lake or dam, swamp or marsh; river; high buildings, tall chimneys, steeples, spire, TV or radio masts; airfields; generating plant; factories, pits or other sites with flood-lights or other night lighting).

No. - Top of cliff - road.

L. To whom reported. (Police, military organisations, the press etc).

Me D58

M. Name and address of informant.

Section 40

Section 40

N. Any background on the informant that may be volunteered.

Stanhopeville, Falkirk

O. Other witnesses.

wife & car.

P. Date and time of receipt of report.

UAS 4 July 84.

Copy to
Ops (GE) 2 (RAF)
DI 55 -

DISS/108/15/1

155
Section 40

55B
55C

UNCLASSIFIED

CAV204 28/1946 18003636

FOR CAV

ROUTINE/ROUTINE 281211Z JUN 84

FROM GWENT POLICE 498338
TO ADNC WEST DRAYTON
MODUK AIR
INFO HQRAFSC

UNCLASSIFIED
SIC Z6F

MODUK AIR ATTN S4F(AIR). HQRAFSC ATTN CYSYO
UNIDENTIFIED FLYING OBJECT

- A. 0330 HRS ON TUESDAY 26/06/84 (10 MINUTES)
- B. ONE OBJECT, VERY BRIGHT WHITE LIGHT, APPEARING TO RESEMBLE A BRIGHT STAR.
- C. TOP FLOOR OF BLOCK OF FLATS AT Section 40 NEWPORT, GWENT.
- D. FIRST WITH NAKED EYE, AND THROUGH BINOCULARS.
- E. LOOKING SOUTH EAST FROM NEWPORT OVER BRISTOL CHANNEL.
- F. HORIZONTAL.
- G. GIVEN AS THREE QUARTERS OF A MILE.
- H. OBJECT HOVERED STATIONERY FOR A WHILE, THEN ROSE IN A STRAIGHT

PAGE 2 RBDPCU 025 UNCLAS

LINE UPWARDS, THEN FLEW DIRECTLY EAST AT A VERY FAST SPEED.

J. FINE, DRY VISIBILITY VERY CLEAR, NO CLOUD.

L. PC 633 Section 40 MAINDEE POLICE STATION, NEWPORT, GWENT.

M. MR. Section 40 NEWPORT, GWENT. TEL. Section 40

N. THE INFORMANT IS A STAR OBSERVER AND HAS REPORTED TWO OTHER U.F.O.S. IN THE PAST.

O. NIL.

P. 9.30AM ON 28/06/84.

Q. NO

BT

DISTRIBUTION Z6F

F					
CAB	1	DS8 ACTION (CXJ	1	DSC(AFDO))
CAM	1	ACS(P)			
CYD	1	DD Ops(GE)(RAF)			
CAV	1	DI 55			
CAV	2	DSTI			

*END

UNCLASSIFIED

LUCC
0000

154

Section 40

UNCLASSIFIED

CAV043 28/0308. 17905724

FOR CAV

ROUTINE 272315Z JUN 84

FROM LATCCMIL
TO MODUK AIR

UNCLASSIFIED

SIC Z6F

SUBJECT AERIAL PHENOMENA.

- A. 272040Z FOR A DURATION OF FIVE TO TEN MINUTES
- B. ONE, SIZE OF VENUS, CIRCULAR, COLOUR SAME AS VENUS, BRIGHT BUT INTERMITTENT, NO SOUND OR SMELL
- C. WOKING, SURREY, OUTDOORS IN GARDEN, OBJECT DIRECTLY OVERHEAD
- D. NAKED EYE
- E. NOT GIVEN
- F. OVERHEAD
- G. NOT KNOWN
- H. MOVING VERY SLIGHTLY FOR FIVE TO TEN MINUTES THEN APPEARED TO EXPLODE INTO MANY SMALL STAR LIKE OBJECTS.
- J. CLEAR SKY BUT SOME STORM CLOUDS TO SOUTH
- K. BUILT UP AREA
- L. POLICE

> 5-13-15/1

PAGE 2 RBD AID 007 UNCLAS

M. MR Section 40

WOKING, SURREY, TEL NO

WOKING Section 40

N. INFORMANT IS A KEEN ASTROMONER

O. NIL

P. 272115Z JUN 84

BT

DISTRIBUTION : Z6F

F

- CAB 1 DS8 ACTION (CXJ 1 DSC(AFDO))
- CAM 1 ACS(P)
- CYD 1 DD Ops,(GE)(RAF)
- CAV 1 DI 55
- CAV -2 DSTI

*END

UNCLASSIFIED

→ Diss/100/15/1

Section 40

~~550~~
55c

153

UNCLASSIFIED

CAV229 26/2217 178C5001

FOR CAV

ROUTINE/ROUTINE 261437Z JUN 84

FROM SRCC PLYMOUTH
TO MODUK AIR
UKRACC
LATCC MIL
INFO HQ 11 GP

UNCLASSIFIED
SIC IAJ/Z6F (Z6F INSERTED BY DCC)
SUBJECT UFO REPORT

- A. 260915Z JUN 84 FOR 05 MINS
- B. RECTANGULAR OBJECT APPROX 12FT X 6FT SILVER COLOUR NO AUDIBLE ENGINE NOISE
- C. SILVERTON NR EXETER DEVON. OUTDOORS. STATIONARY
- D. NAKED EYE
- E. MOVING NW
- F. ESTIMATED AS FAIRLY LOW
- G. NOT ASSESSED
- H. MOVING SLOWLY NW
- J. CLEAR SKY

PAGE 2 RBDHC 100 UNCLAS

- K. NIL
- L. MET OFFICE MT BATTEN THEN T AND SRCC
- M. MRS Section 40 SILVERTON DEVON
- N. NIL
- O. 1 OTHER LADY
- P. 260950Z JUN 84

BT

DISTRIBUTION IAJ
F
NO SDL

DISTRIBUTION Z6F
F
CMB 1 DS8 ACTION (CXJ 1 DSC(AFDO))
CAM 1 ACS(P)
CYD 1 DD Ops(GE)(RAF)
CAV 1 DI 55

UNCLASSIFIED

CAV 2 DST I

→ DISS/108/15/1

Section 40

152

~~58~~
58

UNCLASSIFIED

CAV045 25/0917. 1750 15 11

FOR ***

ROUTINE 231850Z JUN 84

FROM LATCCMIL
TO MODUK AIR

UNCLASSIFIED

SIC Z6F

AERIAL PNEUMENA

- A. 230130 LOCAL. SEVERAL MINUTES.
- B. BRIGHT STAR LIKE OBJECT
- C. WALKING DOG IN GARDEN AT BOGHEAD 2 MILES FROM LESMAHAGOW
- D. NAKED EYE
- E. WEST
- F. JUST ABOVE HORIZON
- G. NOT KNOWN
- H. STATIONARY AT FIRST GIVING OFF VERY BRIGHT WHITE LIGHT. STARTED MOVING EAST PULSATING RED WITHIN LIGHT EVENTUALLY DISAPPEARING BEHIND CLOUD.
- J. A LITTLE CLOUD
- K. NONE
- L. Section 40 D WATCH MANAGER SCATCC ATLANTIC HOUSE PRESTWICK

PAGE 2 RBDAID 001 UNCLAS

- M. Section 40 TEL Section 40
- N. NONE
- O. NONE
- P. 231024Z
- BT

DISTRIBUTION Z6F


- F
- CAB 1 DS8 ACTION (CXJ) 1 DSC(AFDO)
- CAM 1 ACS(P)
- CYD 1 DD Ops(GE)(RAF)
- CAV 1 DI 55
- CAV 2 DSTI

END

UNCLASSIFIED

METROPOLITAN POLICE OFFICE

NEW SCOTLAND YARD
BROADWAY, LONDON SW1H 0BG UN1984
Telephone 01-230 1212 Ext.



FILE

The Director
The Ministry of Defence
Main Building S4F(Air)
Whitehall
London SW1

Your ref. :

Our ref. :

TF162/70/8(B1)

Form 7112

19 June 1984

Dear Sir

I enclose for your information and any action considered necessary, copies of police reports and witness statements concerning the sighting of an alleged unidentified flying object on Thursday 26 April 1984.

Yours faithfully

Section 40

for Assistant Commissioner
(Traffic)

Copy to:

Ops (GE) 2 (RMF)

DI 55

We have already been notified of this by a signal from the police.

Section 40

150

METROPOLITAN POLICE

Reference to papers { C.O. Dist. 6/QA/136/2, 62/65/84

DISTRICT/BRANCH Harrow STATION Harrow

Registry Folio No. 3 May 19 84

G.O. XXXXXXXX s. 36 p. 1 & 2 refers

Re UNIDENTIFIED FLYING OBJECT

15 MAY 84:1 TR162

7612

Chief Superintendent

On Thursday, 26 April 1984, PC 657 Section 40 was on duty at Edgware Police Station when at approximately 10.20pm he received a telephone call from Mrs Section 40 aged about 29 years, of Section 40 Stanmore. As a result of what Mrs Section 40 told the officer, he went to Section 40 Stanmore, where he met Mrs Section 40 and Miss Section 40 aged 21 years, of Section 40 Stanmore. They stated in the presence of PC 657 Section 40 and PC 541 Section 40 that they had seen an object of an unusual nature in the sky above her rear garden.

Both officers accompanied Mrs Section 40 and Miss Section 40 into the rear garden of Section 40 where Mrs Section 40 pointed east towards a flashing light, approximately 45 degrees up in the sky from where they were standing. The officers obtained a pair of binoculars and studied the object through them and saw that the object was circular in the middle with a dome on the top and underneath. The middle of the object had blue lights around the middle and a red/pink lights on the extreme right of the middle. The dome on the top and blue and white flashing lights, the dome underneath was blue, green and red/pink with white flashes. They observed the object for an hour and during that time the object moved erratically from side to side, up and down and to and fro, not venturing far from the original position. During the time the officers observed the object it moved up to the right to a position of approximately 50 degrees from where they were standing.

SC 118 Section 40 was also present during this time and observed the object. The object appeared to be over Borehamwood or Mill Hill.

Mrs Section 40 stated "At 9.45 approximately, I opened my back door to let the dog in, when I noticed a bright light in the sky about 45 degrees up above the trees in my back garden that was flashing blue, white, green and pink and it seemed to have things flashing off it. I called my friend out to show her. We both stood and watched for about 5-10 minutes. I ran out to tell my neighbours but saw two young boys walking by and asked them if they could see it they said they could. I ran back into my friend, we watched a little longer. I then ran next door and told them, we went in their garden. They also saw it and the light flashing off it. I ran back in again and my friend and I stood watching it when a blinding white ball with a trail behind went above from left to right, we both screamed at the same time our neighbours heard us. The light at this time was going further back in the sky and throughout the whole time the object was moving very fast and very erratic the whole time. I am not a nutter. I phoned the police who sent three officers round, who all witnessed and agreed this was not a plane or a star and that it was flashing colours and moving very erratic. This object was also viewed through binoculars by the police and myself".

Miss **Section 40** stated "My friend called me into her back garden at 9.45pm and we both saw a large flashing object, much larger than a star in the sky between two trees. The object was flashing bright pink, blue and white and small white objects were shooting away from the main object while it moved in a triangular motion. We watched it for 55 minutes and in this time it faded almost away and then came back and started to fade slowly. After watching for about 20 minutes a bright white light flashed rapidly past us about 100 feet from the house from left to right leaving a bright white trail.

I saw one white object go back to the main red, white and blue one after about 20 minutes."

Air Traffic Control informed. OB 168 and SM 63A of 26.4.84. and SM 3 of 27.4.84. refer.

Section 40

Inspector

Section 40

2

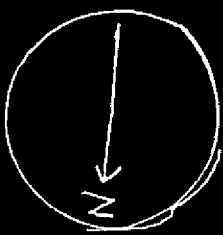
B1 Branch (thro' Commande

I have interviewed both officers in this case and I am satisfied as to the veracity of their statements. The civilian witnesses have not been interviewed in depth. However, they are willing to be seen by Ministry of Defence authorities should this be considered necessary.

Section 40

QA
3.5.84.

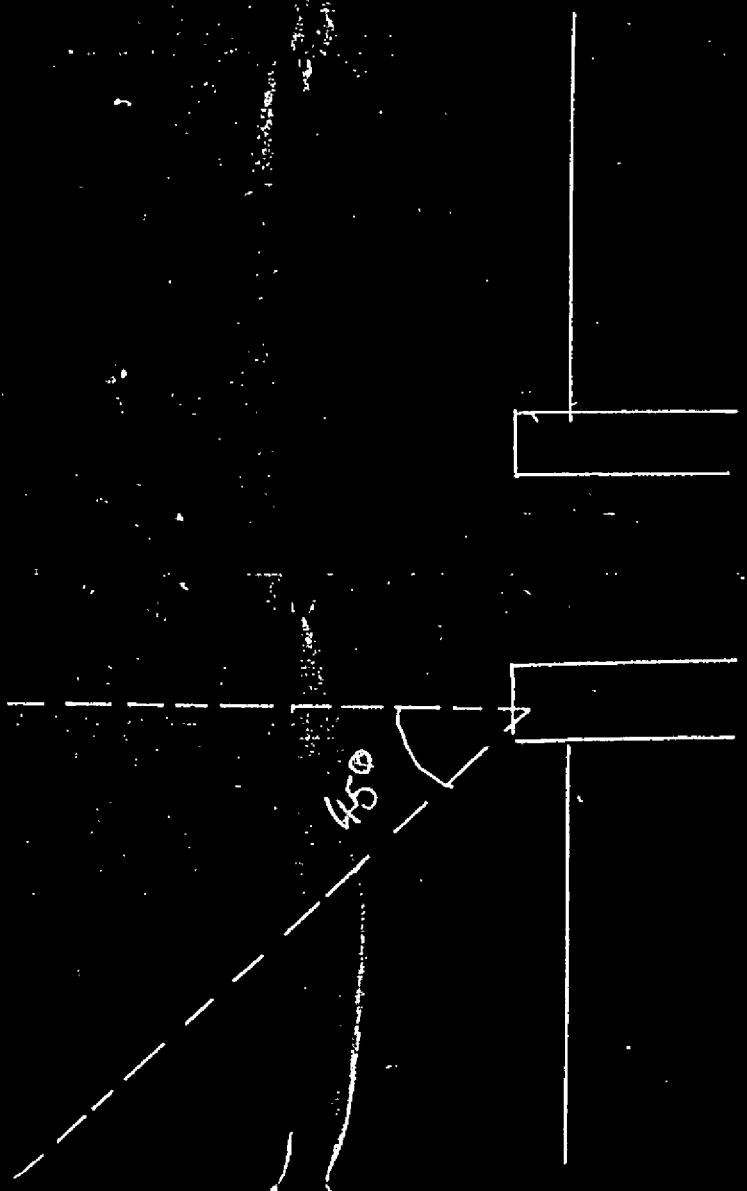
Chief Superintendent



Approximate position
of vehicle Object.


Unidentified
object.

North
Star



VE

Unidentified object as seen by FC 657 Mithorp
and FC 541 of Hoerschpouch binoculars at approximately
11 pm Dated 26th April 1984



STATEMENT OF WITNESS

(C.J. Act, 1967, ss. 2, 9; M.C. Rules, 1968, r. 58)

Statement of..... Section 40

Age of Witness (Date of Birth) Over 21

Occupation of Witness..... Section 40

Address and Telephone Number..... Wealdstone Police Station

Section 40

This statement,* consisting of 2 pages each signed by me, is true to the best of my knowledge and belief and I make it knowing that, if it is tendered in evidence, I shall be liable to prosecution if I have wilfully stated in it anything which I know to be false or do not believe to be true.

Dated the 2nd day of JUNE, 1984.

Signed..... Section 40

Signature witnessed by..... Section 40

On Thursday 26th April 1984 I was on duty in full uniform at Edgware Police Station. When as a result of what Mrs. Section 40 told me over the telephone. I went to Section 40 Stanmore, where I met Mrs. Section 40 and Miss Section 40. They stated in the presence of P.C. Section 40 and myself that they had seen an object of an unusual nature in the sky above her rear garden. P.C. Section 40 and myself accompanied the females into the rear garden where she pointed east towards a flashing light approximately 45 Degrees up in the sky from where we were standing. A pair of binoculars were obtained and I studied the object, through them. I saw that the object was circular in the middle with a dome on top and underneath. The middle Section of the object had bright blue lights around it with a red or pink light on the extreme right. The Dome on the top had blue and white flashing. Underneath the bottom dome was or appeared to be covered in blue green

Signed..... Section 40

..... Signature witnessed by..... Section 40

*Delete as applicable.

STATEMENT OF WITNESS

(C.J. Act, 1967, S. 9; M.C. Act, 1980, S. 102; M.C. Rules, 1981, r.70)

Continuation of statement of **Section 40**

red, pink and white flashing lights. We observed the object for one hour, during this period of time the object moved erratically from side to side, up and down and to and fro, not venturing far from its original position. During the observation I saw the object move up to the right approximately fifty degrees up in the sky, S.P.C. **Section 40** also observed the object. The object appeared to be over the Borehamwood or Mill Hill area. There was a prevailing easterly wind.

Section 40

Section 40

Signed Signature witnessed by

STATEMENT OF WITNESS

(C.J. Act, 1967, ss. 2, 9; M.C. Rules, 1968, r. 58)

Statement of..... **Section 40**

Age of Witness (Date of Birth) **OVER 21**

Occupation of Witness..... **POLICE CONSTABLE** **Section 40**

Address and Telephone Number..... **WEALDSTONE POLICE STATION, 78**

..... **HIGH STREET, WEALDSTONE, MIDDY.**

..... **Section 40**

This statement,* consisting of 2 pages each signed by me, is true to the best of my knowledge and belief and I make it knowing that, if it is tendered in evidence, I shall be liable to prosecution if I have wilfully stated in it anything which I know to be false or do not believe to be true.

Dated the 2nd day of JUNE, 1984.

Signed..... **Section 40**

Signature witnessed by..... **Section 40**

On THURSDAY 26th APRIL 1984 I was on duty in uniform at EDGWARE POLICE STATION. When as a result of a call I attended **Section 40** STANMORE in company with P.C. **Section 40** There I saw the occupier Mrs. **Section 40** and Miss **Section 40**. They stated in the presence of myself, P.C. **Section 40** and S.P.C. **Section 40** that they had seen an object of an unusual nature in the sky above the rear garden of the pre premises. Myself, P.C. **Section 40** and S.P.C. **Section 40** went into the rear garden of the premises in company with Mrs. **Section 40** and Miss **Section 40**. Mrs. **Section 40** indicated EAST towards a flashing light approximately 45° up in the sky from where we were standing. We obtained a pair of binoculars. I studied the object through the binoculars and I noticed that the object was circular in the middle with what appeared to be a dome on top and underneath. There were blue lights around the middle of the object and red/pink lights on the extreme right of the middle. The dome on top had blue and white flashing lights. The dome underneath was

Signed..... **Section 40** Signature witnessed by **Section 40**

*Delete as applicable.

STATEMENT OF WITNESS

(C.J. Act, 1967, S. 9; M.C. Act, 1980, S. 102; M.C. Rules, 1981, r.70)

Section 40

Continuation of statement of

blue, green, and red/pink with white flashes emitting from it. We observed the object for an hour and during this time the object moved erratically from side to side, up and down and to and fro, never venturing far from its original position. During the time we were observing the object it moved up to the right in approximately 50° from where we were standing. From our observation point it would appear that the object was over the BOREHAMWOOD/MILL HILL area.

Section 40

Section 40

Signed Signature witnessed by

→ 2155/108/15/1



149

UNCLASSIFIED

CAV 65 19/0323 17005121

FOR CAV

ROUTINE 182248Z JUN 84

FROM LATCCMIL
TO MODUK AIR

UNCLASSIFIED

SIC 26F

AERIAL PHENOMENA

- A. 182100 LOCAL. ONE AND A HALF HOURS
- B. 8 LONG STRAIGHT BLACK LINES WITH AMBER LIGHTS UNDERNEATH
- C. INDOORS, STATIONARY
- D. NAKED EYE
- E. N/K
- F. 67 DEGREES
- G. N/K
- H. JOINED TOGETHER THEN FOUR DEPARTED LEAVING 4 HOVERING AND THEN THEY DEPARTED
- J. CLEAR SKY
- K. IN THE COUNTRYSIDE
- L. AISM, LATCCMIL RAF WEST DRAYTON
- M. MRS Section 40 OLDHAM

PAGE 2 RBDAID 011 UNCLAS

N. NONE

O. TWO OTHER WITNESSES

P. 182225Z JUN 84

BT

DISTRIBUTION 26F

F

- CAB 1 DS8 ACTION (CXJ 1 DSC(AFDO))
- CAM 1 ACS(P)
- CYD 1 DD Ops(CE)(RAF)
- CAV 1 DI 55
- CAV 2 DSTI

END

UNCLASSIFIED

DISS/108/15/1

142

REPORT OF AN UNIDENTIFIED FLYING OBJECT

<p>A. <u>Date, Time and Duration of Sighting.</u></p>	<p>19 JUNE 2100Z ~ 2145Z</p>
<p>B. <u>DESCRIPTION OF OBJECT</u> (Number of objects, size, shape, colour, brightness)</p>	<p>SAUSAGE SHAPE LIKE A MUSHROOM VERY DARK BLUE/WHITE FLASHING LIGHT</p>
<p>C. <u>EXACT POSITION OF OBSERVER</u> (Location, indoor/outdoor, stationary, moving)</p>	<p>ON COMMON MITCHAM BIGGES MARSH.</p>
<p>D. <u>HOW OBSERVED</u> (Naked eye, binoculars, other optical devices, still or movie)</p>	<p>NAKED EYE</p>
<p>E. <u>DIRECTION IN WHICH OBJECT FIRST SEEN</u> (A landmark may be more useful than a badly estimated bearing)</p>	<p>WESTWARD</p>
<p>F. <u>ANGLE OF SIGHT</u> (Estimated heights are unreliable)</p>	<p>2000 ft.</p>
<p>G. <u>DISTANCE</u> (By reference to known landmark)</p>	<p>4 miles</p>
<p>H. <u>MOVEMENTS</u> (Changes in E, F and G may be of more use than estimates of course and speed)</p>	<p>Station for half an hour over Winkler Stadium.</p>
<p>J. <u>MET CONDITIONS DURING OBSERVATIONS</u> (Clouds, haze, mist etc)</p>	<p>CLEAR SKY</p>

<p>K. <u>NEARBY OBJECTS</u> (Telephone lines, high voltage lines, reservoir, lake or dam, swamp or marsh, river, high buildings, tall chimneys, steeples, spires, TV or radio masts, airfields, generating plant, factories, pits or other sites with flood lights or night lighting)</p>	<p>BLACKSHORE ROAD. POLE & CHIMNEY 100. 2 MILES</p>
<p>L. <u>TO WHOM REPORTED</u> (Police, military, press etc.)</p>	<p>DIRECT</p>
<p>M. <u>NAME AND ADDRESS OF INFORMANT</u></p>	<p>MASS Section 40 Section 40 MITCHAM POLICE OFFICE Section 40</p>
<p>N. <u>BACKGROUND OF INFORMANT THAT MAY BE VOLUNTEERED</u></p>	
<p>O. <u>OTHER WITNESSES</u></p>	<p>NEIGHBOURS.</p>
<p>P. <u>DATE AND TIME OF RECEIPT</u></p>	<p>2230 Z, 14 Jan 89</p>
<p>Q. <u>ANY UNUSUAL METEOROLOGICAL CONDITIONS</u></p>	<p>FINE CLEAR NIGHT</p>
<p>R. <u>REMARKS</u></p>	<p>Possible aircraft landing at Heathrow. Section 40</p>

Date 14 Jan 89

Sqn Ldr DOO AF Ops

Copies to: DS 8a Ops (GE)2 (RAF) DI 55 (RAF) File
 Rm Section 40 Rm Section 40 Rm Section 40
 Main Bldg Main Bldg Metropole

→ D/55/108/15/1

1147

UNCLASSIFIED

CAV096 11/1333 16301557

FOR CAV

ROUTINE 111120Z JUN 84

FROM LATCCMIL
TO MODUK AIR

UNCLASSIFIED

SIC: Z6F

SUBJECT: AERIAL PHENOMENA

- A. 102325 JUN 84
- B. 1. FLICKERING OBJECT (ONE) APPEARS TO BE LIGHTS
- C. NEWPORT, GWENT, INDOORS
- D. BINOCULARS AND TELESCOPE
- E. DUE NORTH
- F. APPROX 25 DEGREES
- G. UNKNOWN
- H. TOWARDS THE EAST (MOVED 12 COMPASS DEGREES IN 25 MINUTES)
- J. CLEAR SKY, GOOD VISIBILITY
- I. NOT GIVEN
- L. GWENT POLICE
- M. **Section 40**
- N. 58 YEARS OF AGE, RETIRED FROM WORK WITH SPINAL INJURY. APPEARS NEWPORT, GWENT

PAGE 2 RBD AID 003 UNCLAS

MENTALLY STABLE IF A LITTLE ECCENTRIC.

O. MR **Section 40** AGED 30 YEARS OF **Section 40**
CRUMLIN, ALSO OBSERVED BY PC **Section 40** ON ARRIVAL AT INFORMANTS ADDRESS

P. BY SIGNAL FROM GWENT POLICE AT 111045Z JUN 84
ET

DISTRIBUTION: Z6F

- F
- CAB 1 DS8 ACTION (CXJ: 1 DSC(AFDO))
- CAM 1 ACS(P)
- CYD 1 DD Ops(GE)(RAF)
- CAV 1 DI 55
- CAV 2 DST1

END

UNCLASSIFIED

→ DISS/108/15/1
146

REPORT ON UNIDENTIFIED FLYING OBJECT

Date, Time and Duration of Sighting 8 June 1984 - Approx 1240 Local Time - several minutes

Description of Object Large Silver "DOT" with an "aura" around it.

Exact Position of Observer Garden of House, in Coatbridge to the East of Glasgow

How Observed Visually

Direction in Which Object was First Seen overhead observation point "high in the sky"

Angular Elevation of Object overhead for a minute or so. The proceeded west to Paisley direction at high speed.

Distance Of Object from Observer difficult to assess

Movements of Object still at first then rapid movement to west

Meteorological Conditions During Observations CAUOK 35 to 40K vis.

Nearby Objects AN a/c (not recognised) appeared to be below object.

To Whom Reported ATE Glasgow

Name and Address of Informant Mrs Section 40 Telephone - Coatbridge Section 40

Any background Information that may be Volunteered NIL

Other witnesses NIL

Date and Title of Receipt of Report 8.6.84

To: The Ministry of Defence (AFOR)
Royal Air Force
Main Building
Whitehall
LONDON SW 1

Phone: AIS Military
LATCC

performed by phone
Section 40

→ DISS/108/15/1

145
145

UNCLASSIFIED

CAV259 08/2117 160C5128

FOR CAV

ROUTINE 082015Z JUN 84

FROM LATCCMIL
TO MODUK AIR

UNCLASSIFIED
SIG Z6F

SUBJECT: AERIAL PHENOMENA

- A. 081240A, SEVERAL MINUTES
- B. ONE LARGE SILVER DOT WITH INTERMITTENT PULSING OUTER CIRCLE, SIMILAR TO VAPOUR TRAIL BUT ALL AROUND PERIMETER, VERY BRIGHT
- C. COATBRIDGE (EAST OF GLASGOW) OUTDOORS, STATIONARY
- D. NAKED EYE
- E. TO THE WEST
- F. VERY HIGH IN THE SKY
- G. NOT KNOWN
- H. FIRST SEEN TO THE WEST STATIONARY THEN SLOWLY MOVING BETWEEN 12 O'CLOCK AND 1 O'CLOCK THEN DISAPPEARED AT A TREMENDOUS SPEED TO SOUTH. HEIGHT AND SPEED JUDGED IN RELATION TO AN AIRCRAFT SEEN BELOW
- J. CLEAR SKY, VISIBILITY 35-40KM

PAGE 2 RBDAID 006 UNCLAS

K. N/A

L. GLASGOW ATC

M. MR. Section 40

COATBRIDGE Section 40 TEL Section 40

N. RATHER DUBIOUS ABOUT REPORTING AS HE DIDNT WISH TO APPEAR FOOLISH

O. WIFE

P. 081535Z JUN 84

BT

DISTRIBUTION Z6F

F

CAB	1	DS8 ACTION (CXJ	1	DSC(AFD0))
CAM	1	ACS(P)		
CYD	1	DD Ops(GE)(RAF)		
CAV	1	DI 55		
CAV	2	DSTI		

*END

UNCLASSIFIED

→ DISS/108/15/1

[Redacted]

144
143

UNCLASSIFIED

CAV027 07/0115. 15805637

Section 40

FOR CAV

SSB

ROUTINE 061815Z JUN 84

SSB

FROM LATCCMIL
TO MODUK AIR

UNCLASSIFIED

SIC 26F

AERIAL PHENOMENA

- A. 0600130 LOCAL. 30MINS.
- E. ONE OBJECT SHAPED LIKE A CARS WINDSCREEN. DIFFERENT INTENSITIES OF WHITE LIGHT
- C. TRAVELLING IN A CAR ALONG A361 ROAOCHFVAVIDS BAMPTON APPROX TWO MILES TAUNTON SIDE OF THE VILLAGE OF SHILLINGFORD, DEVON
- D. NAKED EYE
- E. PARALLEL WITH VEHICLE ON DRIVERS SIDE
- F. 45 DEGREES
- G. APPROX 400 YARDS AWAY AT A HEIGHT OF ABOUT 200FT FROM GROUND LEVEL
- H. GLIDING MOVEMENT. DRIVER STOPPED AND GOT OUT OF CAR AND THE OBJECT STOPPED. WHEN CAR STARTED TO MOVE OFF THE OBJECT MOVED OFF. OBJECT KEPT PACE WITH CAR UNTIL IT WENT OUT OF SIGHT DUE TO HILLS.

PAGE 2 RBDAID 007 UNCLAS
 CAR CONTINUED THROUGH BAMPTON AND OUT OF VILLAGE TOWARDS DULVERTON AND WHEN ON HILLTOP AGAIN SAW OBJECT GOING TOWARDS THE GENERAL DIRECTION OF BARNSTAPLE

J. FINE AND DRY, VERY DARK WITH PATCHY CLOUDS
 K. NONE

L. PC Section 40

DULVERTON TELE: Section 40

M. Section 40
N. HAS LIVED IN AREA ALL HIS LIFE. CONSIDERED A PRACTICAL AND CONCIENCIOUS PERSON

O. MISS Section 40 DULVERTON

P. 061130 LOCAL JUN 84 AT DULVERTON POLICE STATION

BT

DISTRIBUTION : 26F

- F
- CAB 1 DS8 ACTION (CXJ 1 DSC(AFDO))
- CAM 1 ACS(P)
- CYD 1 DD Ops(GE)(RAF)
- CAV 1 DI 55
- CAV 2 DSTI

*END

UNCLASSIFIED

→ D/S5/108/15/1

143

Q<M

UNCLASSIFIED

CAV073 02/1109 15401269

FOR CAV

Section 40

ROUTINE 021050Z JUN 84

FROM LATCCMIL
TO MODUK AIR

550
550

UNCLASSIFIED
SIC Z6F

AERIAL PHENOMENA

- A. 012209Z JUN 84
- B. 2 VERY BRIGHT SATELITE LOOKING OBJECTS
- C. TOWN CENTRE IPSWICH
- D. NAKED EYE THEN BINOCULARS
- E. SOUTH EAST OF IPSWICH
- F. APPROX 45 DEG
- G. DISTANCE NOT KNOWN
- H. BOTH OBJECTS MOVED TOGETHER THEN BROKE AWAY ^{AWAY} ONE TO THE EAST AND THE OTHER TO THE NORTH
- J. CLEAR NIGHT
- K. BUILT UP AREA
- L. INITIALLY RAF WATTISHAM THEN LATCCMIL ^{AM14}
- M. MR. Section 40 IPSWICH, SUFFOLK TEL Section 40

PAGE 2 RBDAID 001 UNCLAS

- N. CIVIL PILOT
- O. NIL
- P. 020840Z LATCCMIL
- BT

DISTRIBUTION : Z6F

- F
- CAB 1 DS8 ACTION (CXJ 1 DSC(AFDO))
- CAM 1 ACS(P)
- CYD 1 DD Ops(GE)(RAF)
- CAV 1 DI 55
- CAV 2 DSTI

*END

UNCLASSIFIED

→ DI 55/108/15/1

142

Section 40

~~SSB~~
SSC

XO:T /L086[00g0:Nqs00W0000N C L A S S I F I E D

CAV171 29/1945 15003178

FOR CAV

ROUTINE 291825 MAY 84

FROM LATCCMIL
TO MODUK AIR

U N C L A S S I F I E D

SIC Z6F

SUBJECT AERIAL PHENOMENA

A. 291745Z MAY 84

B. ONE, SIZE OF HOT AIR BALLOON, AND ROUND, SHINY BLACK. NONE. NONE.
NONE.

C. OFFERTON NEAR STOCKPORT

D. NAKED EYE AND CAMERA WITH TELEPHOTO LENS

E. NOT GIVEN

F. BEL T CLOUD WHICH WAS ESTIMATED TO BE APPROX 3000FT

G. NOT GIVEN

H. CONSANT MOVEMENT NORTH EAST TO SOUTH WEST

J. CUNIM CLOUDS OVER STOCKPORT

K. BUILT UP AREA

L. MANCHESTER AIR TRAFFIC CONTROL

M. MR Section 40 OFFERTON, STOCKPORT

PAGE 2 RBD AID 009 UNCLAS

N. KEEN AIRCRAFT SPOTTER

O. NONE

P. 291755Z MAY 84

BT

DISTRIBUTION Z6F

F

CAB	1	DS8 ACTION (CXJ	1	DSC(AFDO))
CAN	1	ACS(P)		
CYD	1	DD Ops(GE)(RAF)		
CAV	1	DI 55		
CAV	2	DST I		

END

U N C L A S S I F I E D

→ D155/108/15/1

555
554REPORT OF AN UNIDENTIFIED FLYING OBJECT

A. <u>Date, Time and Duration of Sighting.</u>	28 May 84 for 15 mins at 0300(A). Viewer woke again at 0445(A); object still there. 14
B. <u>DESCRIPTION OF OBJECT</u> (Number of objects, size, shape, colour, brightness)	Very bright object. Sparkling - appeared to have numbers round it.
C. <u>EXACT POSITION OF OBSERVER</u> (Location, indoor/outdoor, stationary, moving)	In bedroom. Stationary. Facing South East.
D. <u>HOW OBSERVED</u> (Naked eye, binoculars, other optical devices, still or movie)	Naked eye. Still.
E. <u>DIRECTION IN WHICH OBJECT FIRST SEEN</u> (A landmark may be more useful than a badly estimated bearing)	See in South Easterly direction. Between Kintyre Peninsular and Rathlin Island.
F. <u>ANGLE OF SIGHT</u> (Estimated heights are unreliable)	Low in sky.
G. <u>DISTANCE</u> (By reference to known landmark)	Between Kintyre and Rathlin Isl. - up to 10nms.
H. <u>MOVEMENTS</u> (Changes in E, F and G may be of more use than estimates of course and speed)	Still throughout.
J. <u>MET CONDITIONS DURING OBSERVATIONS</u> (Clouds, haze, mist etc)	Clear visibility. Overcast.

<p>K. <u>NEARBY OBJECTS</u> (Telephone lines, high voltage lines, reservoir, lake or dam, swamp or marsh, river, high buildings, tall chimneys, steeples, spires, TV or radio masts, airfields, generating plant, factories, pits or other sites with flood lights or night lighting)</p>	<p>Seashore and Islands.</p>
<p>L. <u>TO WHOM REPORTED</u> (Police, military, press etc.)</p>	<p>SDO Machrihanish by Local Police.</p>
<p>M. <u>NAME AND ADDRESS OF INFORMANT</u></p>	<p>Section 40 Port Askaig - Islay</p>
<p>N. <u>BACKGROUND OF INFORMANT THAT MAY BE VOLUNTEERED</u></p>	<p>Retired farm worker.</p>
<p>O. <u>OTHER WITNESSES</u></p>	<p>None</p>
<p>P. <u>DATE AND TIME OF RECEIPT</u></p>	<p>1800(A) - SDO Machrihanish</p>
<p>Q. <u>ANY UNUSUAL METEOROLOGICAL CONDITIONS</u></p>	<p></p>
<p>R. <u>REMARKS</u></p>	<p></p>

Section 40

Date 28 May 84

Sqn Ldr D00 AF Ops

Copies to: DS Ba Ops (GE)2 (RAF) DI 55 (RAF) File
Rm Section 40 Rm Section 40 Rm Section 40
Main Bldg Main Bldg Metropole

→ Diss/108/15/1

140

00

UNCLASSIFIED

CAV018 20/0652 141C0400

FOR CAV

ROUTINE 200630Z MAY 84

FROM LATCCMIL
TO MODUK AIR

~~558~~
~~558~~

139

UNCLASSIFIED

SIC Z6F

AERIAL PHENOMENA

A. 192300A MAY 84, 10 MINS

B. TWO

C. BRACKNELL MOVING TOWARD BAGSHOT

D. NAKED EYE

E. NOT GIVEN

F. HIGH

G. NOT GIVEN

H. STEADY

J. SKY CLEAR

K. N/K

L. BRACKNELL POLICE, PC Section 40

M. NOT GIVEN

N. N/K

PAGE 2 RBDAID 001 UNCLAS

O. NIL

P. 200215A

BT

DISTRIBUTION Z6F

F

CAB	1	DS8 ACTION (CXJ	1	DSC (AFDO)
CAM	1	ACS (P)		
CYD	1	DD Ops (GE) (RAF)		
CAV	1	DI 55		
CAV	2	DSTI		

*END

UNCLASSIFIED

DISS/108/15/1

Section 40

SSR
SSR
139

UNCLASSIFIED

CY0014 14/0620 13500408

FOR CAV

ROUTINE 140559Z MAY 84

FROM: LATCCMIL
TO: MODUK AIR

UNCLASSIFIED

SIC Z6F

AERIAL PHENOMENA

- A. 140050A MAY 84. ONE 5 TO 10 MINS
- B. PULSATING
- C. GOUROCK NEAR GREENOCK
- D. TELESCOPE BUT COULD BE SEEN BY NAKED EYE
- E. 10 MILES WEST OF GREENOCK
- F. NOT GIVEN
- G. NOT GIVEN
- H. MOVING NE FAIRLY FAST
- J. SKY CLEAR. WIND CALM
- K. NOT GIVEN
- L. GLASGOW ATC TOWER
- M. MR Section 40 GOUROCK
- N. INFORMANT IS AN ASTRONOMER

PAGE 2 RBDAID 001 UNCLAS

O: NIL

P: 140055A MAY 84

BT

DISTRIBUTION Z6F

F

- CAB 1 DS8 ACTION (CXJ 1 DSC(AFDO))
- CAM1 1 ACS(F)
- CYD 1 DD Ops(GE)(RAF)
- CAV 1 DI 55
- CAV 2 DSTI

→ D155/108/15/1

RE-ORT ON UNIDENTIFIED FLYING OBJECT

550
584
138

Date, Time and Duration of Sighting	MONDAY 14TH MAY 1984 0050-55. ABOUT 5MINS.
Description of Object	SMALL, PULSATING.
Exact Position of Observer	GOUROCK.
How Observed	TELESCOPE - NAKED EYE.
Direction in Which Object was First Seen	WEST.
Angular Elevation of Object	NOT KNOWN
Distance of Object from Observer	CONSIDERABLE.
Movements of Object	DUNDEE → ABERDEEN DIRECTION
Meteorological Conditions During Observations	GOOD (MET GIVING CAVOK)
Nearby Objects	—
To Whom Reported	GLASGOW A.T.C.
Name and Address of Informant	MR Section 40 Section 40 GOUROCK.
Any Background Information that may be Volunteered	ASTRONOMER [MR Section 40 SOUNDED COHERENT]
Other Witnesses	—
Date and Time of Receipt of Report	0054.

To: The Ministry of Defence (AFOR)
Royal Air Force
Main Building
Whitehall
LONDON SW 1

Phone: AIS Military
LATCC
(0107)

→ DISS/108/15/1

REPORT OF AN UNIDENTIFIED FLYING OBJECT

356
555
Section 40

A. <u>Date, Time and Duration of Sighting.</u>	11 May 84 2200A (Reported to Flt Lt Section 40 at RAF Shawbury at 2255A Object still in there. 137)
B. <u>DESCRIPTION OF OBJECT</u> (Number of objects, size, shape, colour, brightness)	Bright Star, white centre with a aura around it.
C. <u>EXACT POSITION OF OBSERVER</u> (Location, indoor/outdoor, stationary, moving)	In a moving car in Wellington along the A442.
D. <u>HOW OBSERVED</u> (Naked eye, binoculars, other optical devices, still or movie)	With naked eye
E. <u>DIRECTION IN WHICH OBJECT FIRST SEEN</u> (A landmark may be more useful than a badly estimated bearing)	Object was seen stationary over Sutton Hill
F. <u>ANGLE OF SIGHT</u> (Estimated heights are unreliable)	10°
G. <u>DISTANCE</u> (By reference to known landmark)	about 3 miles
H. <u>MOVEMENTS</u> (Changes in E, F and G may be of more use than estimates of course and speed)	from initial hovering position object was seen to move very fast and stopped again
J. <u>MET CONDITIONS DURING OBSERVATIONS</u> (Clouds, haze, mist etc)	clear sky, could see stars, object was very much brighter than stars.

<p>K. <u>NEARBY OBJECTS</u> (Telephone lines, high voltage lines, reservoir, lake or dam, swamp or marsh, river, high buildings, tall chimneys, steeples, spires, TV or radio masts, airfields, generating plant, factories, pits or other sites with flood lights or night lighting)</p>	<p>Nothing</p>
<p>L. <u>TO WHOM REPORTED</u> (Police, military, press etc.)</p>	<p>Flt Lt Section 40 at RAF Shawbury.</p>
<p>M. <u>NAME AND ADDRESS OF INFORMANT</u></p>	<p>Mr Section 40 Section 40 Telford Telephone No. Section 40</p>
<p>N. <u>BACKGROUND OF INFORMANT THAT MAY BE VOLUNTEERED</u></p>	<p>Nothing</p>
<p>O. <u>OTHER WITNESSES</u></p>	<p>Wife: Mrs Section 40 Mr Section 40</p>
<p>P. <u>DATE AND TIME OF RECEIPT</u></p>	<p>2255A at RAF Shawbury 2315A at MOD AF Ops</p>
<p>Q. <u>ANY UNUSUAL METEOROLOGICAL CONDITIONS</u></p>	<p>Nothing</p>
<p>R. <u>REMARKS</u></p>	<p>None</p>

Section 40

Date 11 May 84

Sqn Ldr DOO AF Ops

Copies to: DS 8a Ops (GE)2 (RAF) DI 55 (RAF) File
 Rm Section 40 Rm Section 40 Rm Section 40
 Main Bldg Main Bldg Metropole

CAV036 07/1145 12800423

→ D155/108/15/1

Section 40

FOR CAV

ROUTINE 070700Z MAY 84

FROM RAF LEUCHARS
MODUK AIR
HQSTC
UKRAOC

DLSS
DLSS
136

UNCLASSIFIED

SIC: Z6F

SUBJECT REPORT ON AN UNIDENTIFIED FLYING OBJECT

- A. 070230Z MAY 84 FOR ABOUT ONE HOUR
- B. ONE STAR FLASHING AND CHANGING COLOUR (ORANGE WHITE AND GREEN)
- C. HARD HILL, BENHAR. IN DOORS. STATIONARY
- D. BINOCULARS
- E. NNE OF BENHAR
- F. 20 DEGS TO 30 DEGS
- G. NOT KNOWN
- H. NO MOVEMENT. OBJECT DISAPPEARED AT 0325Z
- J. SKY FAIRLY CLEAR
- K. POSSIBLY NEAR TO RAF LEUCHARS
- L. SAC MA AYNLEY

PAGE 2 RBOX. 001 UNCLAS

- M. MR. **Section 40** HARD HILL
- N. REPORTER HAD NOT BEEN DRINKING, HE HAD INFORMED LOCAL POLICE WHO TOOK NO NOTICE OF HIM
- O. YES HIS WIFE
- P. 070330Z MAY
- Q. YES
- BT

DISTRIBUTION Z6F

F

CAB	1	DS8 ACTION (CXJ	1	DSC(AFDO)
CAM	1	ACS(P)		
CYD	1	DD Ops(GE)(RAF)		
CAV	1	DI 55		
CAV	2	DSTI		

*END

UNCLASSIFIED

→ Diss/108/15/1

555
359

REPORT OF AN UNIDENTIFIED FLYING OBJECT

<p>A. <u>Date, Time and Duration of Sighting.</u></p>	<p>27 Apr 84, 2315A, 90 mins. 135</p>
<p>B. <u>DESCRIPTION OF OBJECT</u> (Number of objects, size, shape, colour, brightness)</p>	<p>One, appeared as a straight line formed by two circles, pale white light.</p>
<p>C. <u>EXACT POSITION OF OBSERVER</u> (Location, indoor/outdoor, stationary, moving)</p>	<p>Indoors.</p>
<p>D. <u>HOW OBSERVED</u> (Naked eye, binoculars, other optical devices, still or movie)</p>	<p>Naked eye, then binoculars.</p>
<p>E. <u>DIRECTION IN WHICH OBJECT FIRST SEEN</u> (A landmark may be more useful than a badly estimated bearing)</p>	<p>Easterly from Hounslow.</p>
<p>F. <u>ANGLE OF SIGHT</u> (Estimated heights are unreliable)</p>	<p>45°.</p>
<p>G. <u>DISTANCE</u> (By reference to known landmark)</p>	<p>Not known.</p>
<p>H. <u>MOVEMENTS</u> (Changes in E, F and G may be of more use than estimates of course and speed)</p>	<p>Slowly vertically, then down fast left and right slowly.</p>
<p>J. <u>MET CONDITIONS DURING OBSERVATIONS</u> (Clouds, haze, mist etc)</p>	<p>Clear sky.</p>

<p>K. <u>NEARBY OBJECTS</u> (Telephone lines, high voltage lines, reservoir, lake or dam, swamp or marsh, river, high buildings, tall chimneys, steeples, spires, TV or radio masts, airfields, generating plant, factories, pits or other sites with flood lights or night lighting)</p>	<p>Railway line.</p>
<p>L. <u>TO WHOM REPORTED</u> (Police, military, press etc.)</p>	<p>AF Ops direct.</p>
<p>M. <u>NAME AND ADDRESS OF INFORMANT</u></p>	<p>Master Section 40 (14 yrs old) Section 40 Houslow, Middx. Tel Section 40</p>
<p>N. <u>BACKGROUND OF INFORMANT THAT MAY BE VOLUNTEERED</u></p>	<p>Schoolboy.</p>
<p>O. <u>OTHER WITNESSES</u></p>	<p>Mother and father.</p>
<p>P. <u>DATE AND TIME OF RECEIPT</u></p>	<p>292045Z Apr 84.</p>
<p>Q. <u>ANY UNUSUAL METEOROLOGICAL CONDITIONS</u></p>	<p>No, but slight wind.</p>
<p>R. <u>REMARKS</u></p>	<p>Other objects seen regularly at the same time and position.</p> <p style="text-align: right;">Section 40</p>

Date 28 Apr 84

Sqn Ldr 100 AF Ops
Section 40

Copies to: DS 8a Ops (GE)2 (RAF) DI 55 (RAF) File
Rm Section 40 Rm Section 40 Rm Section 40
Main Bldg Main Bldg Metropole

REPORT OF AN UNIDENTIFIED FLYING OBJECT

134

A. <u>Date, Time and Duration of Sighting.</u>	27 Apr, 1545Z
B. <u>DESCRIPTION OF OBJECT</u> (Number of objects, size, shape, colour, brightness)	Pulsating light, white.
C. <u>EXACT POSITION OF OBSERVER</u> (Location, indoor/outdoor, stationary, moving)	Edgeware Road.
D. <u>HOW OBSERVED</u> (Naked eye, binoculars, other optical devices, still or movie)	Naked eye.
E. <u>DIRECTION IN WHICH OBJECT FIRST SEEN</u> (A landmark may be more useful than a badly estimated bearing)	Easterly.
F. <u>ANGLE OF SIGHT</u> (Estimated heights are unreliable)	60°.
G. <u>DISTANCE</u> (By reference to known landmark)	No idea.
H. <u>MOVEMENTS</u> (Changes in E, F and G may be of more use than estimates of course and speed)	In all directions.
J. <u>MET CONDITIONS DURING OBSERVATIONS</u> (Clouds, haze, mist etc)	Clear and bright.

<p>K. <u>NEARBY OBJECTS</u> (Telephone lines, high voltage lines, reservoir, lake or dam, swamp or marsh, river, high buildings, tall chimneys, steeples, spires, TV or radio masts, airfields, generating plant, factories, pits or other sites with flood lights or night lighting)</p>	
<p>L. <u>TO WHOM REPORTED</u> (Police, military, press etc.)</p>	AF Ops, DOO.
<p>M. <u>NAME AND ADDRESS OF INFORMANT</u></p>	Mr Section 40 Section 40 London
<p>N. <u>BACKGROUND OF INFORMANT THAT MAY BE VOLUNTEERED</u></p>	-
<p>O. <u>OTHER WITNESSES</u></p>	Office full of people.
<p>P. <u>DATE AND TIME OF RECEIPT</u></p>	271550Z Apr 84
<p>Q. <u>ANY UNUSUAL METEOROLOGICAL CONDITIONS</u></p>	Bright sunlight.
<p>R. <u>REMARKS</u></p>	Section 40

Date 27 Apr 84

Sqn Ldr DOO AF Ops
Section 40

Copies to: DS 8a Ops (GE)2 (RAF) DI 55 (RAF) File
 Rm Section 40 Rm Section 40 Rm Section 40
 Main Bldg Main Bldg Metropole

133

UNCLASSIFIED

CAV025 27/0241 118C0330

FOR CAV

ROUTINE 262222Z APR 84

FROM LATCCMIL
TO MCDUK AIR

UNCLASSIFIED

SIC Z6F

SUBJECT AERIAL PHENOMENA

A. 262045E APR 84

B. ONE. INDETERMINABLE. FLAT AND CIRCULAR. PINK, WHITE, BLUE AND GREEN. VERY BRIGHT FLICKERING. NONE. NONE

C. Section 40 STANMORE MIDDLESEX

D. NAKED EYE AND BINOCULARS

E. OVER MILL HILL AREA

F. 45 TO 80 DEGREES

G. TOWARDS MILL HILL

H. ERRATIC

J. SKY CLEAR

K. TREES

L. WEALDSTONE POLICE, AIS MILITARY

M. MRS Section 40

STANMORE MIDDLESEX TEL: Section 40

Section 40

N. NONE

O. MISS Section 40

STANMORE MIDDX.

OCCUPANTS OF Section 40

STANMORE-NAMES UNKNOWN. PC Section 40

PC Section 40 SPECIAL CONSTABLE Section 40

ALL OF WEALDSTONE POLICE STATION

P. 262140Z APR 84

ET

DISTRIBUTION Z6F

F

CAB	1	DS8 ACTION (CXJ	1	DSC(AFDO))
CAM	1	ACS(P)		
CYD	1	DD Ops(GE)(RAF)		
CAV	1	DI 55		
CAV	2	DSTI		

DISS/108/15/11

1312

Section 40

UNCLASSIFIED

CAV196 26/1455 11701799

FOR CAV

ROUTINE 260928Z APR 84

FROM LATCCMIL
TO MODUK AIR

UNCLASSIFIED

SIC Z6F

SUBJECT AERIAL PHENOMENA

A. 252235A APR 84 10 MINS

E. ONE. 40 BY 30FT. HEXAGON SHAPED. VARIOUS COLOURS. VERY BRIGHT RUMBLING SOUND. NO SMELL-

C. OVERTON PLAYING FIELDS

D. NAKED EYE

E. FROM WHICHURCH

F. DIRECTLY BENEATH

G. 50FT

H. STEADY

J. CLEAR SKY

K. NONE

L. RAF ODIHAM CRO AND AIS(MILITARY)

N. MISS Section 40

BASINGSTOKE HAMPSHIRE

PAGE 2 RBDAID 001 UNCLAS

TELEPHONE BASINGSTOKE Section 40

N. NONE

O. MR S Section 40

NEAR BASINGSTOKE HAMPSHIRE

P. 260855Z APR 84

DISTRIBUTION Z6F

F

CAB 1 DS8 ACTION (CXJ 1 DSC(AFDO))

CAM 1 ACS(P)

CYD 1 DD Ops(QE)(RAF)

CAV 1 DI 55

CAV 2 DSTI

*END

UNCLASSIFIED

UNCLASSIFIED

DISC
131
2
550

CAV196 26/1455 11701799

ROR CAV

ROUTINE 260928Z APR 84

FROM LATCOMIL
TO MODUK AIR

UNCLASSIFIED

SIC Z6F

SUBJECT AERIAL PHENOMENA

- 152235A APR 84 10 MINS
- ONE. 40 BY 30FT. HEXAGON SHAPED. VARIOUS COLOURS. VERY BRIGHT
- RILLING SOUND. NO SHELL
- OVERTON PLAYING FIELDS
- BAKED EYE
- FROM WHICHURCH
- DIRECTLY BENEATH
- 30FT
- STEADY
- CLEAR SKY
- NONE
- RAF ODIHAM CRO AND AIS(MILITARY)
- MISS Section 40

BASINGSTOKE HAMPSHIRE

PAGE 2 RBDAID 001 UNCLAS

TELEPHONE BASINGSTOKE Section 40

• NONE

• IR Section 40

BASINGSTOKE HAMPSHIRE

• 260855Z APR 84

DISTRIBUTION Z6F

- CAJ 1 DSB ACTION (CXJ 1 DSC(AFDO))
- CAH 1 ACS(P)
- CYD 1 DD Ops(GE)(RAF)
- CAV 1 DI 53
- CAV 2 DSTI

0110

UNCLASSIFIED

→ DISS/100/15/1

DISS
130
SS

Section 40

UNCLASSIFIED

CAV 025 27/0241 11800330

FOR CAV

ROUTINE 262222Z APR 84

FROM LATCOMIL
TO MODUK AIR

UNCLASSIFIED

SIC Z6F

SUBJECT AERIAL PHENOMENA

A. 262045E APR 84

L. ONE, INDETERMINABLE. FLAT AND CIRCULAR. PINK, WHITE, BLUE AND GREEN. VERY BRIGHT FLICKERING. NONE. NONE.

C. Section 40 STANMORE MIDDLESEX

E. NAKED EYE AND BINOCULARS

L. OVER MILL HILL AREA

F. 45 TO 80 DEGREES

G. TOWARDS MILL HILL

H. ERRATIC

J. SKY CLEAR

K. TREES

L. WEALDSTONE POLICE, AIS MILITARY

M. MRS Section 40

STANMORE MIDDLESEX TEL: Section 40

Section 40

N. NONE

O. MISS Section 40

STANMORE MIDDX.

OCCUPANTS OF Section 40 STANMORE-NAMES UNKNOWN. PC Section 40

PC Section 40 SPECIAL CONSTABLE Section 40 ALL OF WEALDSTONE POLICE STATION

P. 262140Z APR 84

BT

DISTRIBUTION Z6F

F

CAB	1	DSB ACTION (CXJ	1	DSC(AFDO)
CAM	1	ACS(P)		
CYD	1	DD Ops(GE)(RAF)		
CAV	1	D1 55		
CAV	2	DSTI		

→ 155/108/5/11

A. DATE, TIME AND DURATION OF SIGHTING (Local times to be quoted)

25-4 0224 10 MINS

Section 40

B. DESCRIPTION OF OBJECT (Number of objects, size, shape, colours, brightness, sound, smell, etc.)

20 BRIGHT LIGHTS - DIMMING.

129

Section 40

C. EXACT POSITION OBSERVED (Geographical location. Indoors or outdoors. Stationary or moving).

STANLY BRIDGE - OUT. STAT.

D. HOW OBSERVED. (Naked eye, binoculars, other optical device, still or movie camera).

N/EYE.

E. DIRECTION IN WHICH OBJECT WAS FIRST SEEN (A landmark may be more useful than a badly estimated bearing)

NORTH-EAST

F. ANGLE OF SIGHT (Estimated heights are unreliable)

LOW.

G. DISTANCE (By reference to a known landmark wherever possible)

HA

H. MOVEMENTS (Changes in E, F, G may be of more use than estimates of course and speed)

CIRCLING.

J. METEOROLOGICAL CONDITIONS DURING OBSERVATIONS (Moving clouds, haze, mist, etc.)

CLEAR.

K. NEARBY OBJECTS (Telephone lines, high voltage lines, reservoir, lake or dam, swamp or marsh, river, high buildings, tall chimneys, steeples, spires, TV or radio masts, airfields, generating plant, factories, pits or other sites with floodlights or other night lighting).

OVER MOORLANDS

L. TO WHOM REPORTED (Police, military organisations, the press etc.)

STOCKPORT POLICE
MANCH. A.T.C.

M. NAME AND ADDRESS OF INFORMANT

N. ANY BACKGROUND ON THE INFORMANT THAT MAY BE VOLUNTEERED

O. OTHER WITNESSES

DSB Dist
Ops (Gen) 2 (LAP)

P. DATE AND TIME OF RECEIPT

0254 LOCAL

DISS

2155/108/15/1

580
555
Section 40

128

UNCLASSIFIED

CAV195 24/2255 11504357

FOR CAV

ROUTINE 242210Z APR 84

FROM LATCCMIL
TO MODUK AIR

UNCLASSIFIED

SIC Z6F

AERIAL PHENOMENA

- A. 232200Z APR 84., 1 1/2 SECONDS
- E. ONE BRIGHT GREEN OVAL SHAPED OBJECT NARROWING AT ONE END. SIZE OF AN OLD PENNY HELD AT ARMS LENGTH, NO SOUND OR SMELL
- C. HORSHAM, SUSSEX. OUTDOORS. MOVING
- D. NAKED EYE
- E. NORTH
- F. 30 DEGREES
- G. NOT KNOWN
- H. CHANGING
- J. CLEAR SKY
- K. NONE
- L. HORSHAM POLICE AND GATWICK AIR TRAFFIC
- M. Section 40 HORSHAM, SUSSEX.

PAGE 2 RBD AID 003 UNCLAS

- N. NONE
- O. TWO OTHERS ONE OF WHICH WAS 8 MILES AWAY
- P. 240946Z APR 84
- BT

DISTRIBUTION Z6F

- F
- CAB 1 DS8 ACTION (CXJ 1 DSC(AFDO))
- CAM 1 ACS(P)
- CYD 1 DD Ops(GE)(RAF)
- CAV 1 DI 55
- CAV 2 DSTI

*END

UNCLASSIFIED

121
121

U N C L A S S I F I E D

CAV203 24/2331 11504411

FOR CAV

ROUTINE 242240Z APR 84

FROM LATCCMIL
TO MODUK AIR

U N C L A S S I F I E D

SIC Z6F

AERIAL PHENOMENA

A. 240412A APR 84. 3 MINS

E. BRIGHT CONSTANT ORANGE LIGHT. NO NAVIGATION LIGHTS. NO SOUND OR SMELL

C. SITTING IN STATIONARY POLICE VEHICLE

D. NAKED EYE

E. FLYING DUE SOUTH THEN TO DUE EAST. CLIMB EXTINGUISHING BACKGROUND FEATURES

F. NOT KNOWN

G. NOT KNOWN

H. STEADY

J. CLEAR SKY

K. NONE

L. AISM LATCCMIL VIA TELEX

PAGE 2 RBD AID 004 UNCLAS

M. Section 40 POLICE STATION, KINGSHAM ROAD, CHICHESTER, WEST SUSSEX, TEL. NO. Section 40

N. NIL

O. WPC Section 40, ADDRESS AS ABOVE

P. 242230Z APR 84

BT

DISTRIBUTION Z6F

F

CAB 1 DS8 ACTION (CXJ 1 DSC(AFDO))
CAM 1 ACS(P)
CYD 1 DD Ops(GE)(RAF)
CAV 1 DI 55
CAV 2 DSTI

*END

U N C L A S S I F I E D

DISS

126

UNCLASSIFIED

CAV195 24/2255 11504357

FOR CAV

ROUTINE 242210Z APR 84

FROM LATCCMIL
TO MCDUK AIR

UNCLASSIFIED
SIC 26F

AERIAL PHENOMENA

- A. 232200Z APR 84, 1 1/2 SECONDS
- B. ONE BRIGHT GREEN OVAL SHAPED OBJECT NARROWING AT ONE END. SIZE OF AN OLD PENNY HELD AT ARMS LENGTH, NO SOUND OR SMELL
- C. HORSHAM, SUSSEX. OUTDOORS. MOVING
- D. NAKED EYE
- E. NORTH
- F. 30 DEGREES
- G. NOT KNOWN
- H. CHANGING
- J. CLEAR SKY
- K. NONE
- L. HORSHAM POLICE AND GATWICK AIR TRAFFIC HORSHAM, SUSSEX.

Section 40

PAGE 2 RBD AID 003 UNCLAS

- K. NONE
- C. TWO OTHERS ONE OF WHICH WAS 8 MILES AWAY
- P. 240946Z APR 84
- BT

DISTRIBUTION Z6F

- F
- CAE 1 DS8 ACTION (CXJ 1 DSC(AFDO))
- CAN 1 ACS(P)
- CYD 1 DD Ops(GE)(RAF)
- CAV 1 DI 55
- CAV 2 DSTI

DISS/108/15/1

DISS
175
Section 40

UNCLASSIFIED

0. V203 24/2331 11504411

FOR CAV

ROUTINE 242240Z APR 84

FROM LATCCMIL
TO MODUK AIR

UNCLASSIFIED

SIC ZCF

SERIAL PHENOMENA

1. 240412A APR 84. 3 MINS

2. BRIGHT CONSTANT ORANGE LIGHT. NO NAVIGATION LIGHTS. NO SOUND

3. SMELL

4. SITTING IN STATIONARY POLICE VEHICLE

5. WINKED EYE

6. FLYING DUE SOUTH THEN TO DUE EAST. CLIME EXTINGUISHING BACKGROUND

7. FEATURES

8. NOT KNOWN

9. NOT KNOWN

10. STEADY

11. CLEAR SKY

12. NONE

13. AISH LATCCMIL VIA TELEX

PAGE 2 RBD AID 004 UNCLAS

1. PS Section 40, POLICE STATION, KINGSHAM ROAD, CHICHESTER,

WEST SUSSEX, TEL NO Section 40

2. IIL

3. WPC Section 40, ADDRESS AS ABOVE

4. 242230Z APR 84

BT

DISTRIBUTION Z6F

CAF	1	DSB ACTION (CXJ	1	DSC(AFDG))
CH	1	ACS(P)		
YL	1	DD Ops(GE)(RAF)		
AV	1	DI 55		
V	2	DSTI		

BT

UNCLASSIFIED

Ops (E) 2 (EAP).

REPORT OF UNUSUAL AERIAL PHENOMENON

5/8
5/8

124

- a. Date, time, duration. 19 APR 84 - 1600 hrs. Duration not definitely known.
- b. Description. A brilliant, very solid "ball" of light, bright silvery in colour.
- c. Position of observers. Visual control room in Control Tower.
- d. How observed. Through window, then through binoculars.
- e. Direction seen. ENE moving to N.
- f. Elevation. See section h.
- g. Distance. 1/2 NM to 2 NM
- h. Movements. Object descended (as per conventional a/c) then down on runway then climbed out near vertically.
- i. Weather. CAVOK with light SW.
- k. Nearby objects and structures. Airfield installations.
- l. To whom reported. Local BUFORA investigator.
- m. Name & address of observers. Names withheld.
- n. Other witnesses. None known.
- p. Date & time of report. Reported to BUFORA on 26 APR.

MINISTRY OF DEFENCE
11 JUL 1984
AF Ops (R.A.F.)

MINISTRY OF DEFENCE
D.S. 3
11 JUL 1984
FILE 10/209/1

Any other pertinent info. At request of witnesses, their names and the airports involved are withheld.

Narrative:

SATCO (14 years experience) came up to VCR to oversee "deputy controller" (deputy SATCO?) plus assistant (12 year + 8 years experience respectively) "talking in" a light plane on runway 22. SATCO scanned the sky and observed "LITS" (light in the sky) coming in on runway 27 and told the controller his plane was on 27 and not 22. Then the light plane called cross leg for 22 and everyone become aware that the object on final for 27 was unidentified. SATCO reports that the object came in "at speed", made a touch and go on runway 27, then departed at "terrific speed" in a "near vertical" climb. It was at this point that SATCO observed the object through binoculars, resulting in the description at (b).

The Aircraft in the circuit did not see it.

The Airfield's radar was not being used; a nearby RAF airfield (with radar) was closed for the Easter break.

NB phrases in parentheses are quotes from the report I was given. Witnesses do not wish to be identified in case their professional integrity is questioned.

D/55/108/15/1

55c.

Section 40

55B

103

REPORT OF AN UNIDENTIFIED FLYING OBJECT

A. <u>Date, Time and Duration of Sighting.</u>	19 Apr 84 - 1945Z Duration 15 mins.
B. <u>DESCRIPTION OF OBJECT</u> (Number of objects, size, shape, colour, brightness)	Two objects - dish shaped - silver - slim - criss cross pattern - no lights.
C. <u>EXACT POSITION OF OBSERVER</u> (Location, indoor/outdoor, stationary, moving)	Upper window inside house.
D. <u>HOW OBSERVED</u> (Naked eye, binoculars, other optical devices, still or movie)	Naked eye then binoculars.
E. <u>DIRECTION IN WHICH OBJECT FIRST SEEN</u> (A landmark may be more useful than a badly estimated bearing)	South and SE from Bromley.
F. <u>ANGLE OF SIGHT</u> (Estimated heights are unreliable)	Lowish (say 25° above horizon).
G. <u>DISTANCE</u> (By reference to known landmark)	No references
H. <u>MOVEMENTS</u> (Changes in E, F and G may be of more use than estimates of course and speed)	Objects hovering at first but then both moved NW, one later than the other.
J. <u>MET CONDITIONS DURING OBSERVATIONS</u> (Clouds, haze, mist etc)	Clear sky.

DISS/108/15/1

(122)

UNCLASSIFIED

Section 40

CXJ059 17/1347 10803126

FDR CKJ

ROUTINE 170956Z APR 84

FROM MHQ PLYMOUTH
TO MODUK AIR
UKRACC
LATCC MIL
HQ 11 GP

MINISTRY OF DEFENCE
HEADQUARTERS
AIR FORCE HQ

Copy to DSS
DISE
DSSB

Section 40

UNCLASSIFIED

SIC IAJ/IAA (IAA INSERTED BY DDC)

SUBJECT UFO REPORT

- A. 160206Z APR 84 FOR 15 TO 26 MIN
- B. CYLINDRICAL OBJECT ESTIMATED AT 4FT LONG ALTERNATING BETWEEN AMBER AND WHITE IN COLOUR. DISAPPEARING AT INTERVALS DURING COLOUR CHANGES
- C. NORTH HESSARY TOR NR PRINCETOWN DARTMOOR - OUTDOORS
- D. NAKED EYE
- E. SOUTHERLY DIRECTION
- F. 0 DEGREES
- G. 1 1/2 MILES. NO NEARBY LANDMARKS FOR RANGE ESTIMATION
- H. STATIONARY THEN MOVED IN THE DIRECTION OF KINGSBRIDGE AND

PAGE 2 REDHC 035 UNCLAS
DISAPPEARED
J. CLEAR SKY
K. TO TRANSMITTER MAST, BUT NOT NEAR UFO
L. RCC PLYMOUTH
M. NR Section 40 PRINCETOWN
N. NIL
O. NO
P. 162206Z APR 84
BT

NB. TRY LOOKING AT BRYME' ALWAYS PLYMOUTH TO
EXETER SCHEDULE !! Section 40

DISTRIBUTION IAJ
F
NO SDL

DISTRIBUTION IAA
F
CYD 1 ACASCOPE ACTION C CKJ 1 DSC(AFDD)
CKJ 1 DSC(AFDD)

END UNCLASSIFIED

→ DISS/108/15/1

121

UNCLASSIFIED

DISS

Section 40

SSB
SSC

CAV168 09/1846 100C2969

FOR CAV

ROUTINE 091400Z APR 84

FROM: RAF VALLEY
TO: MODUK AIR
HQRAFSC

UNCLASSIFIED

SIC 26F

SUBJECT UNIDENTIFIED FLYING OBJECT

A 4 APR 84 2030Z DURATION 1 MINUTE

D ONE SQUARE GREEN LIGHT

C FIRST SIGHTED FROM CAR ON A4080 ABOUT 1 MILE FROM LLANFAIRPWLLGWLL
OBSERVER STOPPED AND STOOD ON WALL BESIDE WALL

D NAKED EYE

E OS SHEET 114. GR 520703 (LLYNON FARM)

F ON OR NEAR GROUND

G 50 OR 60 YARDS FROM ROAD

H OBJECT SHOT 20FT INTO THE AIR THEN DISAPPEARED TO THE LEFT OF FARM
TRACK. AFTER 20SECS OR SO REAPPEARED THE OTHER SIDE OF TREES ABOUT

1/2 MILE AWAY. HOVERED THEN DISAPPEARED

J NOT KNOWN

PAGE 2 RBDTOG 015 UNCLAS

K LIGHT WAS INITIALLY SEEN IN FIELD NEAR TWO LINES OF POWER CABLES

L SQN LDR Section 40 ATC, RAF VALLEY

M Section 40

ANGLESEY. BRYNSIENCYN

N NEVER SEEN ANYTHING LIKE IT IN 20 YEARS OF PRACTISE

O NONE

P 5 APR 84 2030Z

BT

DISTRIBUTION 26F

F

CAB 1 DS8 ACTION (CXJ 1 DSC(AFD0))

CAM 1 ACS(P)

CYD 1 DD Ops(GE)(RAF)

CAV 1 DI 55

CAV 2 DSTI

DISS/108/15/1

120

UNCLASSIFIED

CAV145 17/1302 10802360

Section 40

FOR CAV

ROUTINE 171100Z APR 84

~~558~~
~~550~~

FROM RAF VALLEY
TO MODUK AIR
HQRAFSC

UNCLASSIFIED

SIC Z6F

SUBJECT: UNIDENTIFIED FLYING OBJECT

A 12 APR 2115 2130A

B TWO BRIGHT LIGHTS CLOSE TOGETHER

C OUTDOOR-BY CAR THE IN CAR MOVING. RHUDLAN ROUNDABOUT

D EYES

E SOUTHWARDS ON MOUNTAIN

F LOOKING UPWARDS

G 1NM

H STATIONARY

J CLEAR SKY BUT DARK

K NIL

L RAF VALLEY

M Section 40

RHYL

PAGE 2 RBDTOG 015 UNCLAS

N NONE

O FRIENDS AT WORK AND ONE IN CAR WITH MR Section 40

P 13 APR 1400 HRS A

BT

DISTRIBUTION Z6F

F					
CAB	1	DS8 ACTION	(CXJ	1	DSC(AFDO))
CAM	1	ACS(P)			
CYD	1	DD Ops(GE)(RAF)			
CAV	1	DI 55			
CAV	2	DSTI			

END

UNCLASSIFIED

→ 2155/108/15/1

Section 40

552
119

UNCLASSIFIED

CAV110 16/1710 107C1611

FOR CAV

ROUTINE 160735Z APR 84

FROM MHQ PLYMOUTH
TO MODUK AIR
UKRAOC
LATCC MIL
HQ 11 GP

UNCLASSIFIED
SIC 1AJ/Z6F (SIC Z6F INSERTED BY DCC)
SUBJECT UFO REPORT

- A. 131315Z APR 84 FOR 5 MINS
 - B. CIGAR SHAPE/ELONGATED EGG/WHITE/SILVER/SILENT
 - C. BEER FER CROSSROADS - NEAR PLYMOUTH - OBSERVER IN CAR MOVING THEN STATIONARY
 - D. NAKED EYE
 - E. OVER YELVERTON - MOVED TOWARDS PLYMOUTH SOUND
 - F. LOW
 - G. UNKNOWN
 - H. AS PARA !E! MOVED VERY FAST
 - J. CAVOK
 - K. NIL
 - L. SRCC PLYMOUTH
 - M. MRS Section 40
 - N. NIL
 - O. NIL
 - P. 151320Z APR 84
- BT

PLYMOUTH TEL Section 40

DISTRIBUTION 1AJ
F
NO SDL

DISTRIBUTION Z6F
F

CAB	1	DSB ACTION (CXJ	1	DSC(AFDO)
CAM	1	ACS(P)		
CYD	1	DD Ops(GE)(RAF)		
CAV	1	DI 55		
CAV	2	DSTI		

*END

UNCLASSIFIED

118

Section 40

UNCLASSIFIED

CAV168 09/1846 100C2969

FOR CAV

ROUTINE 091400Z APR 84

FROM RAF VALLEY
TO MODUK AIR
HQRAFSC

UNCLASSIFIED

SIC Z6F

SUBJECT UNIDENTIFIED FLYING OBJECT

A 4 APR 84 2030Z DURATION 1 MINUTE

B ONE SQUARE GREEN LIGHT

C FIRST SIGHTED FROM CAR ON A4080 ABOUT 1 MILE FROM LLANFAIRPWLLGWLL
OBSERVER STOPPED AND STOOD ON WALL BESIDE WALL

D NAKED EYE

E OS SHEET 114 GR 520703 (LLYNON FARM)

F ON OR NEAR GROUND

G 50 OR 60 YARDS FROM ROAD

H OBJECT SHOT 20FT INTO THE AIR THEN DISAPPEARED TO THE LEFT OF FARM
TRACK. AFTER 20SECS OR SO REAPPEARED THE OTHER SIDE OF TREES ABOUT
1/2 MILE AWAY. HOVERED THEN DISAPPEARED

J NOT KNOWN

PAGE 2 RBDTOG 015 UNCLAS

K LIGHT WAS INITIALLY SEEN IN FIELD NEAR TWO LINES OF POWER CABLES

L SON LDR Section 40 ATC. RAF VALLEY

M Section 40

ANGLESEY. BRYNSIENCYN

N NEVER SEEN ANYTHING LIKE IT IN 20 YEARS OF PRACTISE

O NONE

P 5 APR 84 2030Z

BT

DISTRIBUTION Z6F

F

CAB	1	DS8 ACTION (CXJ 1 DSC(AFDO))
CAM	1	ACS(P)
CYD	1	DD Ops(GE)(RAF)
CAV	1	DI 55
CAV	2	DSTI

*END

UNCLASSIFIED

117

U N C L A S S I F I E D

CAV022 09/0813 100C0603

FOR CAV

ROUTINE 090756Z APR 84

FROM RAF LEUCHARS
TO MODUK AIR
HQSTC
UKRAOC

U N C L A S S I F I E D
SIC Z6F

- A. 090030Z APR 84 FOR ABOUT 5 MNS
- B. BLUE, FLOURESCENT OBJECTS. DIM AND NOT VERY CLEAR
- C. NE FROM LEVEN. OUTDOORS, WALKING THE DOG
- D. NAKED EYE
- E. -
- F. STATIONARY AT 30 DEGS EAST TO HORIZONTAL
- G. A FEW MILES
- H. STATIONARY
- I. NOTHING NOTABLE
- J. NOTHING NOTABLE
- L. INITIAL REPORT TO INSPECTOR HEPBURN OF LEVEN POLICE STN WE INFORMED SAC WALKER (OPS)

2155/21/3/1

PAGE 2 RBDOXJ 001 UNCLAS

- M. MR Section 40 (DID NOT GIVE ADDRESS)
 - N. SUBJECT WAS SOBER
 - O. NONE
 - P. 090110Z
 - Q. NO
 - R. MR Section 40 REPORTED INCIDENT TO POLICE. THEY COULD NOT SEE THE OBJECTS WHEN THEY WENT BACK OUT TO LOOK FOR THEM. MR Section 40 BECAME EMBARRASSED AND LEFT WITHOUT GIVING ADDRESS. CONTACT VIA POLICE
- BT

DISTRIBUTION Z6F

- F
- CAB 1 DSB ACTION (CXJ 1 DSC(AFDO))
- CAM 1 ACS(P)
- CYD 1 DD Ops(GE)(RAF)
- CAV 1 DI 55
- CAV 2 DSTI

END

U N C L A S S I F I E D

DISS 116

UNCLASSIFIED

CYS009 07/0108 097C6368

FOR CAV

ROUTINE 062225Z APR 84

FROM UKRAOC
TO MODUK AIR

UNCLASSIFIED

SIC Z6F/13F

UFO REPORT FOR MODUK AIR (AFO)

- A. 4 APR APPROX 2030-2100 EXACT DURATION UNKNOWN
- B. A NUMBER OF ORANGE AND GREEN LIGHTS
- C. HOME ADDRESS, OBSERVED FROM GARDEN STATIONARY
- D. NAKED EYE THEN BINOCULARS
- E. TO THE WEST OF LINCOLN, TOWARDS NEWARK APPROX
- F. APPROX 60 DEGREES (VERY ESTIMATED)
- G. APPROX 2 MILES (VERY ROUGHLY ESTIMATED)
- H. MOVING ERRATICALLY AROUND ONE CENTRAL POINT, NOT TRANSITING
- I. REMAINING IN ONE AREA OF SKY
- J. CLEAR SKY
- K. NIL
- L. MR Section 40 LINCOLN TEL Section 40
- M. MR Section 40 SEEMED FAMILIAR WITH AIRCRAFT LIGHTS ETC AND WAS

PAGE 2 RBD0YI 310 UNCLAS
 SURE THAT THE LIGHTS THAT HE HAD SEEN WERE NOT AIRCRAFT. HE
 DESCRIBED THE MOVEMENT AS TOO ERRATIC FOR FIXED WING AIRCRAFT AND
 TOO FAST FOR HELICOPTER

- N. MR Section 40 DAUGHTER
- O. 042100 APR 84

DISTRIBUTION Z6F

- F
- CAB 1 DS8 ACTION (CXJ 1 DSC(AFDO))
- CAM 1 ACS(P)
- CYD 1 DD Ops(GE)(RAF)
- CAV 1 DI 55
- CAV 2 DSTI

DISTRIBUTION 13F

- F
- CXJ 1 DSC(AFDO) ACTION (CXJ 1 DSC(AFDO))

END

UNCLASSIFIED

Section 26

0000
0000

0000
0000

0000
0000

0000
0000

2000
0000

2000
0000

2000
0000

→ 2155/108/15/1

Section 40

~~COPY TO DE OR~~
~~OP 66 2 RAF~~
~~DL 55 RAF~~
~~555~~

UNCLASSIFIED

Section 40

CXJ105 28/1530 08804587

FOR CXJ

UFO.

114

ROUTINE/ROUTINE 281200Z MAR 84

FROM HQ PLYMOUTH
TO MODUR AIR
URRAOC
LATCC MIL
INFO HQ 11 GP

UNCLASSIFIED

SIC IAJ

SUBJECT UFO REPORT

- A. 272140Z MAR 84 FOR 3-4 MINS
- B. 2 VERY LARGE CYLINDRICAL OBJECTS WITH VERY BRIGHT LIGHTS, SILENT
- C. PLYMOUTH OUTDOORS STATIONARY
- D. NAKED EYE
- E. TOWARDS CENTRAL PARK PLYMOUTH
- F. 45 DEGREES
- G. ABOVE MILEHOUSE BUS DEPOT
- H. AN ARC NE TO SW TO W, SLOW AT FIRST THEN FAST
- J. CLEAR STARRY SKY
- K. NIL

PAGE 2 RBDHC 09Z UNCLAS

L. DEVONPORT POLICE WHO ADVISED CALLER TO RING RAF, RCC PLYMOUTH TOOK DETAILS

M. MR Section 40 STORE, PLYMOUTH

N. EW RAF

O. 2 LADIES FROM PASSING CAR, MR Section 40 HAS THEIR ADDRESSES

P. 272210Z MAR 84

BT

DISTRIBUTION IAJ

F. IAH (INSERTED BY AMRAD NO SOL IAJ)

CXD 1 ACAS(OPs) ACTION (CXJ 1 DSCAFDD)

CXJ 1 DSCAFDD

END UNCLASSIFIED

DISS/108/15/1

DISS/54
DISS/15
113
Section 40

UNCLASSIFIED

CWY011 21/0141 08005206

FOR CAV

ROUTINE 202030Z MAR 84

FROM LATCCMIL
TO MODUK AIR

~~555~~
~~555~~
555

UNCLASSIFIED

SIC Z6F

SUBJECT: AERIAL PHENOMENA

A. 201900Z MAR 84 1 MIN

B. ONE RED LIGHT LIKE A FLARE. DISAPPEARED IN A BRIGHT WHITE FLASH

C. BASILDON ESSEX, OUTDOORS, STATIONARY

D. NAKED EYE

E. NOT KNOWN

F. 45 DEG

G. NOT KNOWN

H. STEADY

J. SKY CLEAR

K. HOUSING ESTATE

L. BASILDON POLICE

M. MASTER Section 40

N. AGE 13

BASILDON ESSEX. TEL Section 40

PAGE 2 RBD AID 006 UNCLAS

O. MR AND MRS Section 40

P. 201930Z MAR 84

BT

BASILDON. TEL Section 40

DISTRIBUTION Z6F

F

- CAJ 1 DS8 ACTION (CXJ 1 DSC(AFDO))
- CAM 1 ACS(F)
- CYD 1 DD Ops(GE)(RAF)
- CAV 1 DI 55
- CAV 2 DSTI

END

UNCLASSIFIED

112

UNCLASSIFIED

CWY011 21/0141 080C6206

FOR CAV

ROUTINE 202030Z MAR 84

FROM LATCCMIL
TO MODUK AIR

UNCLASSIFIED

SIC Z6F

SUBJECT: AERIAL PHENOMENA

- A. 201900Z MAR 84 1 MIN
- B. ONE RED LIGHT LIKE A FLARE. DISAPPEARED IN A BRIGHT WHITE FLASH
- C. BASILDON ESSEX, OUTDOORS, STATIONARY
- D. NAKED EYE
- E. NOT KNOWN
- F. 45 DEG
- G. NOT KNOWN
- H. STEADY
- J. SKY CLEAR
- K. HOUSING ESTATE
- L. BASILDON POLICE
- M. MASTER Section 40
- N. AGE 13

BASILDON ESSEX. TEL Section 40

PAGE 2 RBD AID 006 UNCLAS

O. MR AND MRS Section 40

BASILDON. TEL Section 40

P. 201930Z MAR 84

BT

DISTRIBUTION Z6F

- F
- CAB 1 DS8 ACTION (CXJ 1 DSC(AFDO))
- CAM 1 ACS(F)
- CYD 1 DD Ops(GE)(RAF)
- CAV 1 DI 55
- CAV 2 DSTI

UNCLASSIFIED

D155/108/15/1

552
557
111
Section 40

REPORT OF AN UNIDENTIFIED FLYING OBJECT

A. <u>Date, Time and Duration of Sighting.</u>	202053Z MAR 84 Instantaneous Flash
B. <u>DESCRIPTION OF OBJECT</u> (Number of objects, size, shape, colour, brightness)	Bright, orange flash in the sky, something appeared to fall to the ground. Originally thought to be an a/c but after inspection by civ police assumed to be a UFO.
C. <u>EXACT POSITION OF OBSERVER</u> (Location, indoor/outdoor, stationary, moving)	Outdoors in Crain St, Coalville.
D. <u>HOW OBSERVED</u> (Naked eye, binoculars, other optical devices, still or movie)	Naked eye
E. <u>DIRECTION IN WHICH OBJECT FIRST SEEN</u> (A landmark may be more useful than a badly estimated bearing)	Not known
F. <u>ANGLE OF SIGHT</u> (Estimated heights are unreliable)	Not known
G. <u>DISTANCE</u> (By reference to known landmark)	Not known
H. <u>MOVEMENTS</u> (Changes in E, F and G may be of more use than estimates of course and speed)	Bright flash
J. <u>MET CONDITIONS DURING OBSERVATIONS</u> (Clouds, haze, mist etc)	Cloudy and overcast

110

UNCLASSIFIED

CAV058 09/0570 06900492 SUSPECTED DUPLICATE

FOR CAV

ROUTINE 081150Z MAR 84

FROM LATCCMIL
TO MODUK AIR

UNCLASSIFIED
SIC Z6F

AERIAL PHENOMENA.

- A. 072305Z MAR 84, 10 MINS
- B. ONE VERY BRIGHT LIGHT 2 INCHES SQUARE NO SOUND OR SMELL
- C. N OF CASTLEMILK GLASGOW. OUTDOORS. STATIONARY
- D. NAKED EYE THEN BINOCULARS
- E. NORTH
- F. CLOUD LEVEL
- G. NOT KNOWN
- H. STEADY, RECEDING
- J. BROKEN MOVING CLOUDS
- K. NOT GIVEN
- L. STRATHCLYDE POLICE
- M. Section 40
- N. NIL

CASTLEMILK, GLASGOW

PAGE 2 RBDOXT 004 UNCLAS

O. Section 40

CASTLEMILK, GLASGOW

P. 081101Z MAR 84

BT

DISTRIBUTION Z6F

- F
- CAB 1 Ds8 ACTION (CXJ 1 DSC(AFDO))
- CAM 1 ACS(P)
- CYD 1 DD Ops(GE) (RAF)
- CAV 1 DI 55
- CAV 2 DSTI

DISS(RAF)
RM 7/9
METROPOLE

REPORT FORM
UNIDENTIFIED FLYING OBJECT
MANUAL OF AIR TRAFFIC SERVICE Part 1
20.12.76 Amendment 12.

DISS/108/15/1

SSC
SSS
Section 40

A. Date, Time Duration of Sighting.
7TH. 2305. 8 to 10 mins MARCH 109

B. Description of Object
BRIGHT LIGHT approx 2" SOURCE

C. Exact Position of Observer.
Section 40 CASTLEMILK.

D. How Observed.
Outdoors visually and through binoculars

E. Direction in which Object was first seen.
Steady to North and receding

F. Angular Elevation of Object
Level with cloud

G. Distance of Object from Observer.
Not known

H. Movements of Object.
Going away

J. Meteorological Conditions During Observations.
Moving Clouds, Haze, mist etc.
Clouds broken Moonshining at 10mins after incident.

K. Nearby Objects.
No

L. To Whom Reported.
Strathclyde Police Castlemilk to SCATCC Airways Supervisor.

M. Name & Address of Informant.
Section 40 Castle milk

N. Any Background Information on the Informant that may be Volunteered.
Reasonably reliable.

O. Other Witnesses.
Section 40 Govan hill

P. Date & Time of Receipt of Report.
8TH MAR 1054 passed to LATCC Mil. AIS in 10/4
081105 MAR

Section 40
M.B.

REPORT FORM
UNIDENTIFIED FLYING OBJECT

10/207/1

MANUAL OF AIR TRAFFIC SERVICE Part 1
20.12.76 Amendment 12.

CLASSIFICATION OF REPORT
D.S.3
14 MARCH
FILE

A. Date, Time Duration of Sighting.

7TH. 2305. 8 to 10 mins March

B. Description of Object

BRIGHT LIGHT approx 2" SQUARE

copy to [scribble]

C. Exact Position of Observer.

Section 40 CASTLEMILK

DISS

Section 40

D. How Observed.

Outdoors visually and through binoculars

E. Direction in which Object was first seen.

Steady to North and receding

F. Angular Elevation of Object

Level with cloud

G. Distance of Object from Observer.

Not known

H. Movements of Object.

Going away

J. Meteorological Conditions During Observations.

Moving Clouds, haze, mist etc.
clouds broken Moon shining at 10 mins after incident

K. Nearby Objects.

No

L. To Whom Reported.

Strathclyde Police Castlemilk to SNTCC Airways Supervisor

M. Name & Address of Informant.

Section 40

Castlemilk

N. Any Background Information on the Informant that may be volunteered.

Reasonably reliable.

O. Other Witnesses.

Section 40

Greenhill

P. Date & Time of Receipt of Report.

8TH MAR 1954 passed to Lt Col MIL AIS in 106
081105 MAR

DISS/108/15/1

12 MAR 1984

15/209/1

15 MARCH 1984

UNIDENTIFIED FLYING OBJECTS

INFORMATION REQUIRED FOR REPORTS TO ROYAL AIR FORCE UNITS

108
G/E
Gp GE (2)
[DISS] -
Section 40

1. Date, Time and duration of sighting (Local):

6th March, 1984, 2325 hrs to 2327 hrs- 2 minutes

2. Position of observer:

Charing Road, Hothfield. A.20

3. Direction: (A landmark may be more useful than a badly estimated bearing)

Over the complete area of Hothfield

4. Angle of Sight: (Estimated height and distances are unreliable)

Above cloud base

5. Movements: (Changes in (3) and (4) over the period, rather than an estimation of course and speed)

One red/yellow flash lasting for 2 minutes

6. Description:

As at 5)

7. Name and Address of Informant:

Mr. Section 40 Ashford, Kent

8. Any background knowledge of the Informant:

No

9. Any Witnesses:

No

10. Weather at time: (Cloud, rain, moonlight, sunny, winds, as far as possible)

Low cloud

Section 40

Signature

Address ... Police Station,
... Ashford, Kent,

2155/108/15/1

107

Section 40

UNCLASSIFIED

558
534

106

CAV255 01/2315 06102835

FOR CAV

ROUTINE 011135Z MAR 84

FROM LATCCMIL
TO MODUK AIR

UNCLASSIFIED

SIC Z6F

AERIAL PHENOMENA

- A. 162100 JAN 84. 3 SECONDS
- B. WHITE SPHERE WITH LONG BLUE/GREEN TAIL FLOWING BEHIND IT
- C. BEAUDESERT ROAD, RUGELEY, MOVING IN A CAR
- D. NAKED EYE
- E. WEST
- F. NOT KNOWN
- G. APPEARED TO VERY HIGH IN THE SKY
- H. MOVING VERY FAST (NE TO SW) FROM RUGELEY TO (EDNESFORD)
- J. COLD CLEAR SKY. FULL MOON
- K. TREES
- L. STAFFORDSHIRE POLICE
- M. Section 40 NORTON CANES. TELEPHONE HEATH
- HAYES Section 40

PAGE 2 RBDOXT 005 UNCLAS

N. NONE
O. NONE

P. RECEIVED BY STAFFORDSHIRE POLICE 171645 JAN 94 RECEIVED BY AISM
011115 MAR 84

BT

DISTRIBUTION Z6F

- F
- CAB 1 DS8 ACTION) CXJ 1 DS0 AFDO)
- CAM 1 ACS (P)
- CYD 1 DD Ops (GE)) RAF)
- CAV 1 DI 55
- CAV 2 DSTI

PEND

UNCLASSIFIED

DISS/108/15/1

106

UNCLASSIFIED

Section 40

SSB
SSE

CAV209 03/2056 06303057

FOR CAV

ROUTINE 031958Z MAR 84

FROM LATCCMIL
TO MODUK AIR

UNCLASSIFIED

SIC Z6F

AERIAL PHENOMENA

- A. 030130Z MAR 84 3-4 MINS
- B. 1 CONTINUOUS RED LIGHT AND 1 FLASHING RED LIGHT BELOW, SIZE OF A TENNIS BALL AT ARMS LENGTH AND ACCOMPANIED BY A DISTANT DRONE
- C. Section 40 CRAWLEY INDOORS, STATIONARY
- D. NAKED EYE
- E. SE
- F. 15 TO 30 DEGS
- G. NOT CLOSER THAN 2 MILES
- H. CONSTANT SW SLOW, CHANGING LEVEL
- J. STORMY, CLEAR BELOW CLOUD, WINDY
- K. CLEAR SKYLINE ACROSS GATWICK AIRPORT
- L. ATC GATWICK VIA A THIRD PARTY
- M. M

Section 40 ADDRESS AT PARA C

PAGE 2 RBDOX 002 UNCLAS

- N. HOLDS PPL
- O. NIL
- P. 031600Z MAR, 84
- ET

DISTRIBUTION Z6F

- F
- CAB 1 DSE ACTION) CXJ 1 DSO AFDO)
- CAM 1 ACS (p)
- CYD 1 DD Ops (GE) RAF)
- CAV 1 DI 55
- CAV 2 DSTI

END

UNCLASSIFIED

→ Diss/108/15/1

1111
105

UNCLASSIFIED

~~SSB~~
~~SSB~~

Section 40

CAV047 22/0301 05205128

FOR CAV

ROUTINE 211515Z FEB 84

FROM LATCCMIL
TO MODUK AIR

UNCLASSIFIED

SIC Z6F

AERIAL PHENOMENA

- A. 201145 FEB 84. 45 MINS
- B. BRIGHT LIGHTS MAINLY WHITE BUT ALSO THERE WERE ORANGE, YELTOW AND BLUE LIGHTS
- C. FROM THE BEDROOM WINDOW
- D. NAKED EYE
- E. SOUTH SOUTH WEST
- F. 500FT APPROX
- G. 5 MILES
- H. SEEN TO TURN AND MOVED VERTICALLY AND HORIZONTALY
- J. INITIALY CLEAR, CLOUDING OVER TOWARDS THE END
- K. BOOKER AIRFIELD
- L. LATCCMIL, MAS SUPERVISORS DESK
- M. MRS Section 40 MARLOW, BUCKS

PAGE 2 RBD0XT 009 UNCLAS

- N. NONE
 - O. HUSBAND
 - P. 211458 FEB 84
- BT

DISTRIBUTION Z6F

- F
- CAB 1 DSE ACTION) (CXJ 1 DSC AFDO)
- CAM 1 ACS (P)
- CYD 1 DD Ops (GE) RAF)
- CAV 1 DI 55
- CAV 2 DSTI

END

UNCLASSIFIED

→ D155/108/15/1

104
55C
55B

REPORT FORM

Section 40

UNIDENTIFIED FLYING OBJECT

- A. 20H Feb. 84. 2345 - 0030
- B. Very bright lights - mainly white but also orange red blue
- C. Observer at bedroom window
- D. Naked eye
- E. From Booker towards Henley
- F. Approximately 500 ft
- G. Probably more than 5 miles
- H. Was observed to turn, + move vertically & horizontally within short distances
- J. Sky initially clear but clouded over later
- K. Near to Booker airfield

L. Reported to Booker airfield 0800 a.m. 21st Feb. + consequently to LATCC (CMM)

N. Mrs Section 40
Section 40

BOOKER, MMELOW.

N. NONE.

O. MR Section 40
ABOVE ADDRESS

P. 1430 21ST FEB

RECEIVED BY LATCC SUPERVISORS DESK

Copy sent to HAIS 21.1500..... date/time

2155/108/15/1

103

Section 40

SSS
SSE

UNCLASSIFIED

CAV058 19/1222 049C3902

FOR ***

ROUTINE/ROUTINE 182113Z FEB 84

FROM GWENT POLICE 498338
TO MODUK AIR
INFO HQRAFSC

UNCLASSIFIED
SIC Z6F

MODUK AIR ATTN S4F(AIR) AND HQRAFSC ATTN CPSY O.
UNIDENTIFIED FLYING OBJECT

A SATURDAY 18 FEBRUARY 1984 7.30PM FOR 30 MINS
B ONE OBJECT WITH FLASHING ORANGE, PURPLE, RED AND GREEN LIGHTS
C FROM WINDOW OF HOUSE
D WITH AID OF BINOCULARS

STATIONERY SOUTH
F NOT KNOWN
H STATIONERY
J CLEAR SKY FROSTY CONDITIONS
K NONE
L GWENT POLICE MONMOUTH
M MR Section 40

NR RAGLAN

PAGE 2 RBDPCU 010 UNCLAS

N NOT KNOWN
O WIFE AND SON
P 7.45PM 180284
Q IF NECESSARY

REF:P
0980 84-02-18 21:15

OP: Section 40

BT

DISTRIBUTION Z6F

F
CAB 1 DS8 ACTION (CXJ 1 DSC(AFD0))
CAM 1 ACS(P)
CYD 1 DD Ops(GE) RAF)
CAV 1 DI 55
CAV 2 DSTI

END

UNCLASSIFIED

→ D155/108/15/1

102

SSC
SSB

Section 40

UNCLASSIFIED

CY0007 14/0430 044C4248

FOR CAV

ROUTINE 131732Z FEB 84

FROM LATCCMIL
TO MODUK AIR

UNCLASSIFIED
SIC Z6F

AERIAL PHENOMENA

- A. 131550 FEB 84. 10 MINS
- B. ONE FLASHING LIGHT NEAR THE MOON SILVER IN COLOUR CHANGING SHAPE
- C. OUTDOORS. Section 40 NW1 LONDON
- D. NAKED EYE
- E. NORTH
- F. N/K
- G. N/K
- H. NORTH TO SOUTH
- J. CLEAR SKY
- K. N/K
- L. AISM LATCCMIL
- M. MISS Section 40
- N. WORKS AT A CHILDRENS NURSERY

LONDON NW1

PAGE 2 RBDOXT 011 UNCLAS

- O. FIVE ADULTS AND THE CHILDREN
 - F. 131658 FEB 84
- BT

DISTRIBUTION Z6F

- F
- CAB 1 DS8 ACTION (CXJ 1 DSC(AFD0))
- CAM 1 ACS(P)
- CYD 1 DD Ops(GE)(RAF)
- CAV 1 DI 55
- CAV 2 DSTI

*END

UNCLASSIFIED

0/209/1

→ DISS/128/15/1

Copy DISS
Op 3 (GE) 2

REPORT OF AN UNIDENTIFIED FLYING OBJECT

~~552~~
~~552~~
101

A. Date, time and duration of sighting. (Local times to be quoted).

10 Feb

~~1345 for about 5 minutes~~

0145

B. Description of object. (Number of objects, size, shape, colours, brightness, sound, smell, etc).

Similar to aircraft, lights pulsating lights front and back. A number of lights on top of the object.
No sound.

C. Exact position observer. (Geographical location. Indoors or outdoors. Stationary or moving).

At home, in bedroom. Facing north facing south

D. How observed. (Naked eye, binoculars, other optical device, still or movie camera).

Naked eyes through window.

E. Direction in which object was first seen. (A landmark may be more useful than a badly estimated bearing).

South

F. Angle of sight. (Estimated heights are unreliable).

From house on one side of valley, object on other side of valley. Slightly higher than observer.

G. Distance. (By reference to a known landmark wherever possible).

About 1 mile.

H. Movements. (Changes in E, F and G may be of more use than estimates of course and speed).

Initially stationary, then moved to observer's right (west), v. slowly. Then moved to left v. slowly, then accelerated v. rapidly away.

J. Meteorological conditions during operations. (Moving clouds, haze, mist etc).

V. clear night no clouds

K. Near-by objects. (Telephone lines; high voltage lines; reservoir, lake or dam, swamp or marsh; river; high buildings, tall chimneys, steeples, spires, TV or radio masts; airfields; generating plant; factories, pits or other sites with flood-lights or other night lighting).

Street lights on drier side of valley.

L. To whom reported. (Police, military organisations, the press etc).

Me DS8.

M. Name and address of informant.

WP
Section 40
Section 40

Bethamstead, Herts.

N. Any background on the informant that may be volunteered.

O. Other witnesses.

Husband + Daughter

P. Date and time of receipt of report.

1430 10 Feb 84.

→ DISS/108/15/1

Section 40

SSC
SSS

100

UNCLASSIFIED

CAV127 09/0820 040C0690

FOR CAV

ROUTINE 090130Z FEB 84

FROM MHQ PITREAVIE
TO MODUK AIR

UNCLASSIFIED

SIC Z6F

UFO REPORT

A 090103 - 090120 FEB 84

B WHITE ARROWHEAD, LIGHT VERY BRIGHT BUT SHAPE DISCERNABLE

C PERSONS HOME (HOUSE) GROUND FLOOR INDOORS

D NAKED EYE, BINOCULARS

E WEST OF DALGETY BAY, FIFE

F NOT KNOWN

G NOT KNOWN OBSERVER WAS UNABLE TO JUDGE

H OBJECT EXHIBITED RAPID LEFT TO RIGHT MOTION WHICH CONTINUED FOR SEVERAL MINUTES THEN STARTED TO MOVE UP AND DOWN WHILE MAINTAINING POSITION

I SKY CLEAR

K NONE

L MHQ PITREAVIE (RAF OPERATIONS)

PACE 2 RBDGC 015 UNCLAS

M MR Section 40

DALGETY BAY TEL DALGETY Section 40

N NOT VOLUNTEERED

O OBSERVERS WIFE

P 090110Z FEB 84

OBSERVERS HOUSE IN VIEW OF APPROACH LANES FOR EDINBURGH AIRPORT AND HE IS FAMILIAR WITH AIRCRAFT BY DAY AND NIGHT. ADAMANT THIS NOT AN AIRCRAFT. CHECKS WITH EDINBURGH ATC AND FORTH COASTGUARD - NIL

RESULT. FORTH NAVIGATION (DREDGING COMPANY) DID HAVE A DREDGER WITH SIMILAR NAV LIGHTS IN THE FORTH AT THAT TIME

BT

DISTRIBUTION Z6F

F

CAB 1 DS8 ACTION (CXJ 1 DSC(AFDO))

CAM 1 ACS(P)

CYD 1 DD Ops(GE) (RAF)

CAV 1 DI 55

CAV 2 DSTI

END

UNCLASSIFIED

→ 2155/108/15/1

99
SSB
SSB

U N C L A S S I F I E D

Section 40

CAV043 05/2220 036C1467

FOR CAV

ROUTINE 052100Z FEB 84

FROM RAF BOULMER
TO MODUK AIR

U N C L A S S I F I E D
SIC LEZ/Z6F (Z6F INSERTED BY DCC)
SUBJ UFO REPORT

- A. 20.00205 FEB 84
- B. OVAL SHAPE BAND OF DIFFERENT COLOURED LIGHTS RUNNING THROUGH A MAINLY WHITE AND VERY BRIGHT LIGHT
- C. STAG ROCK GRID REF
- D. VISUAL
- E. HEADING NORTH
- F. 20 DEGREES - 30 DEGREES (FROM VERTICAL?)
- G. DISTANCE UNK
- H. STRAIGHT LINE NORTH (NO ALTERATIONS IN HEIGHT)
- J. WINDY BUT CLEAR GOOD VIS
- K. NONE
- L. TPO RAF BOULMER
- M. Section 40 SEAHOUSES
- N. SEEMED TO BE SOBER AND SHAKEN BAMBURGH
- O. MR Section 40
- P. 052005Z FEB 84

DISTRIBUTION LEZ
F
NO SDL

DISTRIBUTION Z6F

CAB	1	DS8 ACTION (CXJ	1	DSC(AFDO))
CAM	1	ACS(P)		
CYD	1	DD Ops (GE) (RAF)		
CAV	1	DI 55		
CAV	2	DSTI		

END

U N C L A S S I F I E D

98

b00

U N C L A S S I F I E D

CAV044 05/2239 036C1495

FOR CAV

ROUTINE 052150Z FEB 84

FROM UKRAOC
TO MODUK AIR

U N C L A S S I F I E D

SIC Z6F/13F

UFO REPORT FOR MODUK AIR (AFO)

A. 5 FEB 84 2000Z, 2 MINS

B. ONE OBJECT, VERY LARGE, BLACK OUTLINE, STEADY LIGHTS, NO WINGS, LARGER THAN A JUMBO JET, EMITTING A STEADY HEAVY DRONE

C. OBSERVER WAS OUTSIDE OF BAMBURGH GOLF COURSE CLUBHOUSE, LOOKING OUT TO SEA

D. NAKED EYE

E. 30 DEGREES IN LAND, PASSED OVERHEAD OBSERVER THEN OVERHEAD BERWICK

F. NO HEIGHT GIVEN BUT ESTIMATED VERY HIGH

G. NIL

H. NIL

J. CLEAR, NO CLOUD, NO MOON

K. NII

L. RAF BOULMER, FO Section 40

PAGE 2 RBD0Y1 037 UNCLAS

M. Section 40

SEAHOUSES, ALNWICK, NORTH-

UMBERLAND

N. NIL

O. Section 40

BAMBURGH, TEL BAMBURGH Section 40

P. 2005Z

BT

DISTRIBUTION Z6F

F

CAB 1 DS8 ACTION (CXJ 1 DSC(AFDO))

CAM 1 ACS(P)

CYD 1 DD Ops(GE)(RAF)

CAV 1 DI 55

CAV 2 DSTI

DISTRIBUTION I3F

F

CXJ 1 DSC(AFDO) ACTION (CXJ 1 DSC(AFDO))

END

U N C L A S S I F I E D

97

UNCLASSIFIED

CAV043 05/2220 03601467

FOR CAV

ROUTINE 052100Z FEB 84

FROM RAF BOULMER
TO MODUK AIR

UNCLASSIFIED
SIG LEZ/Z6F (Z6F INSERTED BY DCC)

SUEJ UFO REPORT

A. 20.00205 FEB 84

B. CVAL SHAPE BAND OF DIFFERENT COLOURED LIGHTS RUNNING THROUGH A
MAINLY WHITE AND VERY BRIGHT LIGHT

C. STAG ROCK GRID REF

D. VISUAL

E. HEADING NORTH

F. 20 DEGREES - 30 DEGREES (FROM VERTICAL?)

G. DISTANCE UNK

H. STRAIGHT LINE NORTH (NO ALTERATIONS IN HEIGHT)

I. WINDY BUT CLEAR GOOD VIS

J. NONE

K. TFC RAF BOULMER

L. Section 40

SEAHOUSES

M. SEEMED TO BE SOBER AND SHAKEN

N. NR Section 40

BAHBURCH

O. 052005Z FEB 84

P. T

DISTRIBUTION LEZ

F

NO SDL

DISTRIBUTION Z6F

F

CAF 1 DS8 ACTION (CXJ 1 DSC(AFDO))

CAF 1 ACS(P)

CYD 1 DD Cps(GE)(RAF)

CAV 1 DI 55

CAV 2 DSTI

95

96

*END UNCLASSIFIED

CYU009 04/1024 03500232

FOR CAV

ROUTINE 021300Z FEB 84

Section 40

FROM RAF LEUCHARS
TO MODUK AIR
HQSTC
UKRAOC

554
554

UNCLASSIFIED
SIC Z6F/LGZ (Z6F INSERTED BY DCC)

- A. 311800Z JAN 84 20 MINS
- B. 1 BY BRIGHT LIGHT MOVING SLOWLY AND STEADILY ACROSS THE SKY
- C. OUTDOORS ALONG COAST FROM LEVEN TO ELLIE
- D. NAKED EYE:
- E. UNKNOWN
- F. UNKNOWN
- G. UNKNOWN
- H. UNKNOWN
- J. VIS GOOD NO CLOUDS
- K. NO FLOOD LIGHTS OR SIMILAR
- L. SACW Section 40
- M. MR Section 40

LEVEN. TEL LEVEN Section 40

- N. UNLIKE SHOOTING STAR OR A/C PREVIOUSLY SEEN
- O. MR Section 40 ADDRESS UNKNOWN
- P. 312245Z JAN 84
- Q. YES

BT

DISTRIBUTION Z6F

- F
- CAB 1 DS8 ACTION (CXJ 1 DSC (AFDO))
- CAM 1 ACS (P)
- CYD 1 DD Ops (GE) (RAF)
- CAV 1 DI 55
- CAV 2 DSTI

DISTRIBUTION LGZ

F
NO SDL

*END UNCLASSIFIED

→ D155/100/15/1

95

Section 40

48
55

UNCLASSIFIED

CAV075.03/0624 034C1435

FOR CAV

ROUTINE 021825Z FEB 84

FROM LATCCMIL
TO MODUK AIR

UNCLASSIFIED
SIC Z6F

AERIAL PHENOMENA

- A. 012029, 2 MINS
- B. ONE VERY BRIGHT WHITE LIGHT FLASHING EVERY 2 TO 3 SECS NO SOUND
- C. EBBESBOURNE WAKE, 12 MILES SW OF SALISBURY. OUTDOORS. STATIONARY
- D. NAKED EYE
- E. EAST
- F. 45 DEG
- G. N/K
- H. ERRATIC
- J. SKY CLEAR
- K. OPEN COUNTRYSIDE
- L. BOSCOMBE DOWN ATC
- M. MR. Section 40
- TEL NO Section 40

NR. SALISBURY WILTS

PAGE 2 RBDXOT 006 UNCLAS
N. NONE
O. NTNE
PC 021800 FEB 84
BT

DISTRIBUTION Z6F

- F
- CAB 1 DS8 ACTION (CXJ 1 DSC(AFDO))
- CAM 1 ACS(P)
- CYD 1 DD Ops(GE)(RAF)
- CAV 1 DI 55
- CAV 2 DSTI

94

00

UNCLASSIFIED

CAV201 28/2022 02803186

FOR CAV

ROUTINE 281940Z JAN 84

FROM LATCCMIL
TO MODUK AIR

UNCLASSIFIED

SIC Z6F

AERIAL PHENOMENA

- A. 281810A ANE TWICE MORE AT ROUGHLY 5 MINUTE INTERVALS BRIEFLY
- B. ONE BRIGHT ORANGE FLASHING LIGHT. RUGBY BALL SHAPE. 1 FOOT DIAMETER
- C. AT HOME BETWEEN HALES OWEN AND CLENT. BOTH. BOTH
- D. NAKED EYE
- E. MOVING NORTH-EAST
- F. NOT KNOWN
- G. 1.5 MILES
- H. STATIONARY THEN MOVED AWAY FROM OBSERVER
- J. DRY FINE NIGHT
- K. CLENT HILLS
- L. WEST MIDLANDS POLICE
- M. MRS Section 40

WEST MIDLANDS

PAGE 2 RBDOXT 003 UNCLAS

- N. NONE
- O. HUSBAND AND FRIEND
- P. 281910Z JAN 84

BT

DISTRIBUTION Z6F

- F
- CAB 1 DS8 ACTION (CXJ 1 DSC(AFDO))
- CAM 1 ACS(P)
- CYD 1 DD Ops(GE) (RAF)
- CAV 1 DI 55
- CAV 2 DSTI

END

UNCLASSIFIED

93

UNCLASSIFIED

CAV202 28/2048 028C3221

FOR CAV

ROUTINE 281950Z JAN 84

FROM LATCCMIL
TO NODUK AIR

UNCLASSIFIED

SIC Z6F

AERIAL PHENOMENA

A. 281755A. 2 MINUTES

B. ONE BRIGHT LARGE SPHERICAL SHAPE. ORANGE

C. Section 40 STOURBRIDGE

D. NAKED EYE

E. TOWARDS HAGLEY

F. 500FT

G. 2 OR 3 MILES

H. DRIFTING

J. CTEAR

K. NONE

L. KIDDERMINSTER POLICE

M. MR Section 40

STOURBRIDGE TELEPHONE Section 40

N. NONE

PAGE 2 RBDOXT 004 UNCLAS

O. NONE

P. 281935A

BT

DISTRIBUTION Z6F

F

CAE 1 DS8 ACTION (-CXJ 1 DSC(AFDO))

CAM 1 ACS(P)

CYD 1 DD Ops(GE)(RAF)

CAV 1 DI 55

CAV 2 DSTI

*END

UNCLASSIFIED

92

U N C L A S S I F I E D

CAV204 28/2058 028C3233 SUSPECTED DUPLICATE

FOR CAV

ROUTINE 281930Z JAN 84

FROM LATCCMIL
TO MODUK AIR

U N C L A S S I F I E D

SIC Z6F

AERIAL PHENOMENA

A. ONE VERY BRIGHT ORANGE LIGHT. NOT KNOWN. RUGBY BALL

B. OCCASIONALLY FLASHING. NONE. NONE

C. HALESOWEN, W, MIDLANDS. OUTDOORS. STATIONARY

D. NAKED EYE

E. NORTH EAST OF HALESOWEN

F. JUST ABOVE TREE LEVEL

G. 3 MILES APPROX

H. STEADY

J. CLEAR

K. CLENT HILLS

L. HALESOWEN POLICE

M. MR Section 40

WORCESTERSHIRE

STOURBRIDGE,

PAGE 2 RBDOXT 002 UNCLAS

N. NIL

O. 2 YOUNG SONS

P. 281840Z JAN 84

BT

DISTRIBUTION Z6F

F

CAB 1 DS8 ACTION (CXJ 1 DSC(AFDO))

CAM 1 ACS(P)

CYD 1 DD Ops(GE) (RAF)

CAV 1 DI 55

CAV 2 DSTI

00

U N C L A S S I F I E D

917

CAV199 28/1917 028C3118

FOR CAV

ROUTINE 281900Z JAN 84

FROM LATCCMIL
TO MODUK AIR

U N C L A S S I F I E D

SIC Z6F

AERIAL PHENOMENA

A. 281555 JAN 84

B. BRIGHT ORANGE LIGHT SIZE OF STREET LIGHT

C. BLAKEDOWN, WORCESTERSHIRE. STATIONARY

D. NAKED EYE

E. NOT GIVEN

F. NOT KNOWN

G. NOT KNOWN

H. MOVING LEFT TO RIGHT

J. CLEAR

K. NONE

L. HAGERLEY POLICE

M. MR Section 40

WORCESTERSHIRE

KIDDERMINSTER,

PAGE 2 RBDOXT 001 UNCLAS

N. NIL

O. NIL

P. 281830 JAN 84

B

DISTRIBUTION Z6F

F

CAB 1 DS8 ACTION (CXJ 1 DSC(AFDO))
CAM 1 ACS(P)
CYD 1 DD Ops(GE)(RAF)
CAV 1 DI 55
CAV 2 DSTI

END

U N C L A S S I F I E D

DSB copy to
OK 2EJ2
DISC

→ DIS5/108/15/1

Civil Aviation Authority
Cardiff-Wales Airport
Rhoose
Barry
South Glamorgan
CF6 9BD

90
Section 40

Ministry of Defence (AFO)
RAF
Main Building
Whitehall
LONDON
SW1 2HB

MIN: 26 JAN 1984
FILE: 10/209

SCC
SSB

REPORT OF AN UNIDENTIFIED FLYING OBJECT -

- A. Date, Time and Duration of Sighting - 17.1.84 2100 3-4 seconds.
- B. Description of Object - Rocket - very bright.
- C. Exact Position of Observer - Section 40 Trethomas.
- D. How Observed
- E. Direction in which Object was first seen - North to South.
- F. Angular Elevation of Object - 1 mile high 45°.
- G. Distance of Object from Observer - Close range.
- H. Movements of Object
- J. Meteorological Conditions During Observations - Clear night.
- K. Nearby Objects - Buildings nearby.
- L. To Whom Reported - Section 40 ATC, Cardiff-Wales Airport
- M. Name and Address of Informant - Section 40 Trethomas.
- N. Any Background Information on the Informant that may be Volunteered - Looked like a rocket probably a meteorite.
- O. Other Witnesses - None.
- P. Date and Time of Receipt of Report 1240 GMT 21/1/84.

Section 40

CAA CHIEF OFFICER
8GRA/0/4/9
23 January 1984

89

Section 40

550
550

UNCLASSIFIED

CAV112 21/1136 02101751

FOR CAV

ROUTINE 211100Z JAN 84

FROM: RAF LEUCHARS
TO: MODUK AIR
HQSTC
UKRAOC

UNCLASSIFIED
SIC Z6F

ATTN AFOR(RAF) SUBJECT REPORT ON AN UNIDENTIFIED FLYING OBJECT

- A. 21 JAN 84 BETWEEN 0745-0800
- F. SMALL CLUSTER OF LIGHTS STARLIKE
- C. Section 40 ANSTRUTHER LOOKING ACROSS GOLF COURSE OUT TO SEA (PITENWEEM END)
- D. EYE AND BINOCULARS
- E. HEADING TOWARDS EDINBURGH
- F. UNSURE AS NO REFERENCE POINTS
- G. QUITE A WAY OUT TO SEA
- H. TRAVELLING IN A STRAIGHT LINE QUITE HIGH IN THE SKY
- J. CLEAR SKY
- K. NIL

PAGE 2 RBDOXJ 003 UNCLAS

- L. SAC Section 40
- M. MR AND MRS Section 40
- Section 40

ANSTRUTHER TEL ANSTRUTHER

- N. BROWN/BLACK SMOKE JUST SEEMED TO DISSIPATE
- O. THE MAN AND HIS WIFE
- P. 210810Z
- Q. YES
- PT

DISTRIBUTION Z6F

- CAB 1 DS8 ACTION (CXJ 1 DSC(AFDO))
- CAM 1 ACS(P)
- CYD 1 DD Ops(GE)(RAF)
- CAV 1 DI 55
- CAV 0 DSTI

UNCLASSIFIED

88

81

UNCLASSIFIED

CAV122 21/1445 02102059

FOR CAV

ROUTINE 211425Z JAN 84

FROM LATCCMIL
TO MODUK AIR

UNCLASSIFIED
SIC Z6F

AERIAL PHENOMENA

A. 172100 3 TO 4 SECONDS

B. LIKE A BRIGHT ROCKET

C. INDOORS

D. NAKED EYE

E. NORTH

F. 45 DEGREES

G. N/K

H. MOVING LEVEL FROM NORTH TO SOUTH

J. CLEAR

K. HOUSING ESTATE

L. CARDIFF AIRPORT

M. NR Section 40

TRETHOMAS, GLAMORGAN

N. NONE

PAGE 2 RBDXT 001 UNCLAS

C. NONE

P. 211258Z JAN 84

BT

DISTRIBUTION Z6F

F

CAB 1 DS8 ACTION (CXJ 1 DSC(AFD.O))

CAN 1 ACS(P)

CYD 1 DD Ops(GE) (RAF)

CAV 1 DI 55

CAV 2 DSTI

END

UNCLASSIFIED

→ DIS/108/15/1

87

Section 40

55
55

UNCLASSIFIED

CAV 141 17/0344 017C0370

PCR CIV

ROUTINE/ROUTINE 162210Z JAN 84

FROM CWENT POLICE 498338
TO MODUK AIR
INFO HORAFC

UNCLASSIFIED

SIG ZOF

MODUK AIR ATTN S4F(AIR), HORAFC ATTN: CP SY O
UNIDENTIFIED FLYING OBJECT

- A. 16/01/84 AT 9.12PM
- B. TWO SMALL WHITE LIGHTS, ONE LARGE WHITE LIGHT, CONSTANT.
- C. ON GROUND BELOW THE LIGHTS.
- D. NORMAL EYESIGHT, NO PINOCULARS ETC.
- E. OBJECT FIRST SEEN TO THE EAST OF NEWPORT, AT ABOUT 45 DEGREES.
- F. 45Y
- G. HALF A MILE.
- H. OBJECT TRAVELLED FROM EAST TO WEST AT A SLOW SPEED.
- J. CLEAR SKYS.
- K. NIL.
- L. WAINDOE POLICE STATION.

PAGE 2 RDDPCU 053 UNCLAS

Section 40

NEWPORT, CWENT.

K. NIL.

Section 40

NEWPORT.
NEWPORT, CWENT.

P. 9.12 PM ON MONDAY 16/01/84.

C. NIL
RT

DISTRIBUTION ZOF

- CAV 1 DSE ACTION (CXJ 1 DSC(AFDO))
- CAF 1 ACS(P)
- CYD 1 CD Cps(CE)(RAF)
- CAV 1 DI 55
- CAV 2 DSTI

END

UNCLASSIFIED



U N C L A S S I F I E D

CAV016 17/0055 017C0047

FOR CAV

ROUTINE 162330Z JAN 84

FROM LATCCMIL
TO MODUK AIR

U N C L A S S I F I E D

SIC Z6F

AERIAL PHENOMENA

A. 162100 10SECS

B. ROUND OR C SHAPED OBJECT THE SIZE OF THE MOON SIMILAR IN APPEARANCE PERHAPS SMALLER. IT WAS BRIGHT WITH BLUE OR WHITE LIGHT EMITTED

C. OUTDOORS

D. NAKED EYE

E. NOT KNOWN

F. NOT KNOWN

G. HALF A MILE

H. MOVING DOWNWARDS. NORTH TO SOUTH

J. CLEAR SKY

K. NOT KNOWN

L. LEDBURY POLICE

PAGE 2 RBDOXT 007 UNCLAS

M. MR AND MRS Section 40

LEDBURY HEREFORDSHIRE

N. MR Section 40 IN A JOB WITH COMPUTERS ALSO INTO ASTROLOGY. MRS

Section 40 IS A SHOP SUPERVISOR

O. NONE

P. 162256

BT

DISTRIBUTION Z6F

F

CAB	1	DSB ACTION (CXJ	1	DSC(AFDO)
CAF	1	ACS(P)		
CYD	1	DD Ops(GE)(RAF)		
CAV	1	DI 55		
CAV	2	DSTI		

85

U N C L A S S I F I E D

CAV041 17/0344 017C0370

FOR CAV

ROUTINE/ROUTINE 162210Z JAN 84

FROM GWENT POLICE 498338
TO MODUK AIR
INFO HQRAFSC

U N C L A S S I F I E D
SIC Z6F

MODUK AIR ATTN S4F(AIR), HQRAFSC ATTN CP SY O
UNIDENTIFIED FLYING OBJECT

- A. 16/01/84 AT 9.12PM
- B. TWO SMALL WHITE LIGHTS, ONE LARGE WHITE LIGHT, CONSTANT.
- C. ON GROUND BELOW THE LIGHTS.
- D. NORMAL EYESIGHT. NO BINOCULARS ETC.
- E. OBJECT FIRS SEEN TO THE EAST OF NEWPORT, AT ABOUT 45 DEGREES.
- F. 45%
- G. HALF A MILE.
- H. OBJECT TRAVEILLED FRO EAST TO WEST AT A SLOW SPEED.
- I. CLEAR SKYS.
- K. NIL.
- L. MAINDEE POLICE STATION.

PAGE 2 RBDPCU 053 UNCLAS

MRS. Section 40 NEWPORT, GWENT.

N. NIL.

O. Section 40 NEWPORT.

P. Section 40 NEWPORT, GWENT.

P. 9.12 PM ON MONDAY 16/01/84.

Q. NIL

BT

DISTRIBUTION Z6F

- F
- CAB 1 DS8 ACTION (CXJ 1 DSC(AFDO))
- CAM 1 ACS(P)
- CYD 1 DD Ops(GE)(RAF)
- CAV 1 DI 55
- CAV 2 DSTI

REPORT OF AN UNIDENTIFIED FLYING OBJECT

84

A. Date, time and duration of sighting. (Local times to be quoted).

Friday 13 Jan 84, 2015
less than five minutes

B. Description of object. (Number of objects, size, shape, colours, brightness, sound, smell, etc).

Circular, surrounded by lights, similar object appeared at a later internet. (Black, surrounded by lights)

C. Exact position observer. (Geographical location. Indoors or outdoors. Stationary or moving).

At door to house. outdoors
Strehmeny.

D. How observed. (Naked eye, binoculars, other optical device, still or movie camera).

Naked Eye.

E. Direction in which object was first seen. (A landmark may be more useful than a badly estimated bearing).

~~Not known~~
To right, as she stood in doorway.

F. Angle of sight. (Estimated heights are unreliable).

about 60°

G. Distance. (By reference to a known landmark wherever possible).

Not known.

H. Movements. (Changes in E, F and G may be of more use than estimates of course and speed).

The second object moved down + disappeared into clouds. Not object obscured by clouds + disappeared.

J. Meteorological conditions during operations. (Moving clouds, haze, mist etc).

Windy, cloudy.

K. Near-by objects. (Telephone lines; high voltage lines; reservoir, lake or dam, swamp or marsh; river; high buildings, tall chimneys, steeples, spires, TV or radio masts; airfields; generating plant; factories, pits or other sites with flood-lights or other night lighting).

ESA Factory

L. To whom reported. (Police, military organisations, the press etc).

DS8 a.

M. Name and address of informant.

Section 40

Enfield

N. Any background on the informant that may be volunteered.

O. Other witnesses.

Daughter and son - in-law.

P. Date and time of receipt of report.

10.30 16 Jan.

REPORT OF AN UNIDENTIFIED FLYING OBJECT

A. Date, time and duration of sighting. (Local times to be quoted).

4 Jan 00.30 3-4 mins

B. Description of object. (Number of objects, size, shape, colours, brightness, sound, smell, etc).

Bright globe, orange, gold lights around perimeter,
seemed "baseball size"

C. Exact position observer. (Geographical location. Indoors or outdoors. Stationary or moving).

Indoors, at window

D. How observed. (Naked eye, binoculars, other optical device, still or movie camera).

naked eye.

E. Direction in which object was first seen. (A landmark may be more useful than a badly estimated bearing).

South westerly, towards Dave's

F. Angle of sight. (Estimated heights are unreliable).

started very high in sky, descended slowly

G. Distance. (By reference to a known landmark wherever possible).

seemed 150 yards.

H. Movements. (Changes in E, F and G may be of more use than estimates of course and speed).

descended, seemed to disappear behind
neighbor's house.

J. Meteorological conditions during operations. (Moving clouds, haze, etc).

windy, cloudy

K. Near-by objects. (Telephone lines; high voltage lines; reservoir, lake or dam, swamp or marsh; river; high buildings, tall chimneys, steeples, spires, TV or radio masts; airfields; generating plant; factories, pits or other sites with flood-lights or other night lighting).

no.

L. To whom reported. (Police, military organisations, the press etc).

DS8

M. Name and address of informant.

Section 40

St Paul Gray, Orpington

N. Any background on the informant that may be volunteered.

O. Other witnesses.

No

P. Date and time of receipt of report.

16 Jun 13 50.

83

UNCLASSIFIED

CAV002 13/0925 01301149

FOR CAV

ROUTINE 130000Z JAN 84

FROM LATCCPIL
TO FODUK AIR

UNCLASSIFIED

SIC ZCF

AIRIAL PHENOMENA

A. 121730. 20 SECS

B. LUMINOUS TRIANGULAR SHAPE PROCEEDED BY A FLASHING LIGHT. NO NOISE

C. INDOORS

D. BAKED EYE

E. NOT KNOWN

F. LCU

G. NOT KNOWN

H. TRAVELLING TO THE EAST

J. NOT KNOWN

K. NOT KNOWN

L. RAF COHAM STATION OPS

M. **Section 40**

N. LCU

CUILFORD, SURREY

PAGE 2 RPTOXT 001 UNCLAS

C. SISTER AND FRIEND

P. 130810Z

BT

DISTRIBUTION ZCF

CAE	1	DS8 ACTION (CXJ	1	DSC(AFDO)
CAF	1	ACS(P)		
CYC	1	DD Ops(GE)(RAF)		
CAV	1	DI 55		
C/V	2	DSTI		

UNCLASSIFIED

82

UNCLASSIFIED

CAV055 11/0012 01100909.

FOR CAV

ROUTINE 110745Z JAN 84

FROM LATCCHIL
TO MODUK AIR

UNCLASSIFIED

SIG Z6F

- A. 10 JAN 2000 TO APPROX 20:5A
- B. THREE OR FOUR WHITE LIGHTS. HORIZONTAL AND APPEARING TO REVOLVE. PULSATING. NO SOUND. NO SMELL
- C. OUTDOORS
- D. BAKED EYE AND THEN BINOCULARS
- E. WESTERLY
- F. 30 DEGREES
- G. NOT KNOWN
- H. STATIONARY
- J. LOW BROKEN CLOUD. RAIN
- K. HOUSES
- L. BELTON MOWPRAY POLICE STATION
- M. IP Section 40 WHISSENDINE, RUTLAND

PAGE 2 REDOXT 001 UNCLAS.

No. 11L

O. 1RS Section 40 AND NEIGHBOURS

P. 2045A

BT

DISTRIBUTION Z6F

- F
- CAF 1 DSB ACTION (CXJ 1 DSC(AFDC))
- CAF 1 ACS(P)
- CYP 1 DD Cps(GE)(RAF)
- CAV 1 DI 55
- CAV 2 DSTI

→ DISS/108/15/1

Section 40

81

~~SSB~~
SBC

UNCLASSIFIED

CAV044 12/0347 011C5128

FOR CAV

ROUTINE 111435Z JAN 84

FROM RAF BINBROOK
TO MODUK AIR

UNCLASSIFIED

SIC LGZ/Z6F (Z6F INSERTED BY DCC)

A 110455 JAN

B LARGE VERY BRIGHT YELLOW SPHERE APPROX 15 FEET DIAMETER. STEADY LIGHT FOR 20 SECONDS REPEATED 4 TIMES. LIGHT TOO STRONG FOR NORMAL SIGHT

C UPSTAIRS FROM Section 40 HOWDEN

D NAKED EYE

E NW ASSELBY

F LOW IN SKY BELOW CLOUD

G APPROX HALF MILE

H STATIONARY

J CLOUDY BUT GOOD VIS

K RIVER DERWENT, BARNBY WATERWORKS DRAX ELECTRIC PYLON

L PC Section 40

M MRS Section 40 (WHERE A63

CROSSES RIVER DERWENT)

N RATIONAL PERSON AGED 45

O HUSBAND

P 110748 JAN HUMBER POLICE. 111415 BINBROOK OPS. ADDITIONALLY

1. PC Section 40 GOING TO BED IN GOOLE HEARD A NOISE LIKE THUNDER AND SAW BRIGHT LIGHT IN DIRECTION OF BARNBY

2. MRS Section 40 WOULD APPRECIATE A FOLLOW THROUGH REPORT

BT

DISTRIBUTION LGZ

F

NO SDL

DISTRIBUTION Z6F

F

CAE 1 DS8 ACTION (CXJ 1 DSC(AFDO))

CAK 1 ACS(P)

CYD 1 DD Ops(GE)(RAF)

CAV 1 DI 55

CAV 2 DSTI

END

UNCLASSIFIED

→ DISS/108/15/1

CENTRAL TRAINING
R.A.F. MANSTON

DS8 copy to
Ops (GE)2

Section 40

KENT COUNTY CONSTABULARY
'D' DIVISION
- 9 JAN 1984
Inspector's Office
CRANBROOK SECTION

13 JAN 1984

LOG FILE NO. 135

DISS
Section 40
80

UNIDENTIFIED FLYING OBJECTS

INFORMATION REQUIRED FOR REPORTS TO ROYAL AIR FORCE UNITS

D.S.O.
17 JAN 1984
10/209

1. Date, Time and duration of sighting. (Local): 4th January 1984.
167 hours. approximately 8 seconds.

2. Position of observer: Section 40
Cranbrook. Kent.

3. Direction: (A landmark may be more useful than a badly estimated bearing)
Travelling Northeast to Southwest (Interden to Haultwast).

4. Angle of Sight: (Estimated heights and distances are unreliable)
65 to 70°

5. Movements: (Changes in (3) and (4) over the period, rather than an estimated of course and speed)

Note

6. Description:
long silver metallic looking object, no visible signs of wings
Glimmered shape, no navigation lights flashing. Front of object was dark
white not like a magnesium flare, no smoke trails. Object just completely vanished!

7. Name and Address of Informant:
Section 40
Cranbrook. Kent.

8. Any background knowledge of the Informant:

9. Any Witnesses:
~~Only my black Labrador dog~~ NONE

10. Weather at time: (Cloud, rain, moonlight, sunny, winds, as far as possible)
Clear Blue Sky, No clouds, very still, no wind, no noise

Section 40

Signature

Address

Cranbrook... Kent....

KENT COUNTY CONSTABULARY
'D' DIVISION
11 JAN 1984
SP INSPECTOR'S OFFICE
TUNBRIDGE WELLS

Section 40

→ DISS/108/15/1



79

Section 40

~~SSC~~
~~SSB~~

UNCLASSIFIED

CAV055 11/0812 01100909

FOR CAV

ROUTINE 110745Z JAN 84

FROM LATCCMIL
TO MODUK AIR

UNCLASSIFIED
SIC Z6F

- A. 10 JAN 2000 TO APPROX 2045A
- B. THREE OR FOUR WHITE LIGHTS. HORIZONTAL AND APPEARING TO REVOLVE.
- C. PULSATING. NO SOUND. NO SMELL
- D. OPENED DOORS
- E. OPENED EYE AND THEN BINOCULARS
- F. WESTERLY
- G. 30 DEGREES
- H. NOT KNOWN
- I. STATIONARY
- J. LOW BROKEN CLOUD. RAIN
- K. HOUSES
- L. MELTON MOWBRAY POLICE STATION
- M. MR Section 40
- N. WHISSENDINE, RUTLAND

PAGE 2 RBD0XT 001 UNCLAS

N. NIL

C. MRS Section 40 AND NEIGHBOURS

P. 2045A

BT

DISTRIBUTION Z6F

- F
- CAE 1 DS8 ACTION (CXJ 1 DSC(AFDO))
- CAM 1 ACS(P)
- CYD 1 DD Ops(GE)(RAF)
- CAV 1 DI 55
- CAV 2 DSTI

→ D155/108/15/1

558

77

REPORT OF AN UNIDENTIFIED FLYING OBJECT

A. <u>Date, Time and Duration of Sighting.</u>	102000Z Jan 84
B. <u>DESCRIPTION OF OBJECT</u> (Number of objects, size, shape, colour, brightness)	3 White lights in a line. Pulsating
C. <u>EXACT POSITION OF OBSERVER</u> (Location, indoor/outdoor, stationary, moving)	Outside in the village of WISSENDINE, 4 miles West of Cottesmore
D. <u>HOW OBSERVED</u> (Naked eye, binoculars, other optical devices, still or movie)	Naked eye
E. <u>DIRECTION IN WHICH OBJECT FIRST SEEN</u> (A landmark may be more useful than a badly estimated bearing)	Coming over the village
F. <u>ANGLE OF SIGHT</u> (Estimated heights are unreliable)	25°
G. <u>DISTANCE</u> (By reference to known landmark)	5 - 10 miles.
H. <u>MOVEMENTS</u> (Changes in E, F and G may be of more use than estimates of course and speed)	Stationary, possibly hovering
J. <u>MET CONDITIONS DURING OBSERVATIONS</u> (Clouds, haze, mist etc)	Rain - low cloud

<p>K. <u>NEARBY OBJECTS</u> (Telephone lines, high voltage lines, reservoir, lake or dam, swamp or marsh, river, high buildings, tall chimneys, steeples, spires, TV or radio masts, airfields, generating plant, factories, pits or other sites with flood lights or night lighting)</p>	None
<p>L. <u>TO WHOM REPORTED</u> (Police, military, press etc.)</p>	Oakham Police who repeated it to Cottesmore Operations
<p>M. <u>NAME AND ADDRESS OF INFORMANT</u></p>	Mr Section 40 Section 40 WISSENDINE
<p>N. <u>BACKGROUND OF INFORMANT THAT MAY BE VOLUNTEERED</u></p>	
<p>O. <u>OTHER WITNESSES</u></p>	Next door neighbours
<p>P. <u>DATE AND TIME OF RECEIPT</u></p>	102010Z Jan 84
<p>Q. <u>ANY UNUSUAL METEOROLOGICAL CONDITIONS</u></p>	
<p>R. <u>REMARKS</u></p>	

Section 40

Date 11 Jan 84

Sqn Ldr / DOO AF Ops

Copies to: DS 8a Ops (GE)2 (RAF) DI 55 (RAF) File
Rm Section 40 Rm Section 40 Rm Section 40
Main Bldg Main Bldg Metropole

→ DIS 1108/15/1

59
43

REPORT OF AN UNIDENTIFIED FLYING OBJECT

76

<p>A. <u>Date, Time and Duration of Sighting.</u></p>	<p>071755Z Jan 84 Nearly 2 Mins</p>
<p>B. <u>DESCRIPTION OF OBJECT</u> (Number of objects, size, shape, colour, brightness)</p>	<p>Orange/Red colour. Round Object about 50ft diameter. No Sound</p>
<p>C. <u>EXACT POSITION OF OBSERVER</u> (Location, indoor/outdoor, stationary, moving)</p>	<p>Outside in garden</p>
<p>D. <u>HOW OBSERVED</u> (Naked eye, binoculars, other optical devices, still or movie)</p>	<p>Naked Eye</p>
<p>E. <u>DIRECTION IN WHICH OBJECT FIRST SEEN</u> (A landmark may be more useful than a badly estimated bearing)</p>	<p>Traveling from East to West. From London towards Northolt airport.</p>
<p>F. <u>ANGLE OF SIGHT</u> (Estimated heights are unreliable)</p>	<p>Straight overhead</p>
<p>G. <u>DISTANCE</u> (By reference to known landmark)</p>	<p>About 6-700 feet</p>
<p>H. <u>MOVEMENTS</u> (Changes in E, F and G may be of more use than estimates of course and speed)</p>	<p>Going straight then turned off towards a northerly direction.</p>
<p>J. <u>MET CONDITIONS DURING OBSERVATIONS</u> (Clouds, haze, mist etc)</p>	<p>Very clear sky</p>

<p>K. <u>NEARBY OBJECTS</u> (Telephone lines, high voltage lines, reservoir, lake or dam, swamp or marsh, river, high buildings, tall chimneys, steeples, spires, TV or radio masts, airfields, generating plant, factories, pits or other sites with flood lights or night lighting)</p>	<p>Housing estate and shopping centre.</p>
<p>L. <u>TO WHOM REPORTED</u> (Police, military, press etc.)</p>	<p>Greenford Police Station</p>
<p>M. <u>NAME AND ADDRESS OF INFORMANT</u></p>	<p>Mr Section 40 Section 40 Greenford Section 40</p>
<p>N. <u>BACKGROUND OF INFORMANT THAT MAY BE VOLUNTEERED</u></p>	<p>-----</p>
<p>O. <u>OTHER WITNESSES</u></p>	<p>-----</p>
<p>P. <u>DATE AND TIME OF RECEIPT</u></p>	<p>071930Z Jan 84</p>
<p>Q. <u>ANY UNUSUAL METEOROLOGICAL CONDITIONS</u></p>	<p>-----</p>
<p>R. <u>REMARKS</u></p>	<p>-----</p> <p>Section 40</p>

Date 8 Jan 84

Sqn Ldr / DOO / AF Ops

Copies to: DS 8a Ops (GE)2 (RAF) DI 55 (RAF) File
 Rm Section 40 Rm Section 40 Rm Section 40
 Main Bldg Main Bldg Metropole

→ 2/55/108/15/1

45
~~558~~
~~558~~

Section 40

U N C L A S S I F I E D

CAV227 04/2342 004C4894

FOR CAV

ROUTINE 041948Z JAN 84

FROM LATCCMIL
TO MODUK AIR

U N C L A S S I F I E D
SIC Z6F

AERIAL PHENOMENA

- A. 041810 JAN 5 MINS
- B. ONE OBLONG UPRIGHT OBJECT AS LARGE AS AIRLINER. YELLOW. BRIGHT
- C. DITCHLING, E SUSSEX. INDOORS. STATIONARY THEN MOVED SLOWLY TO NE HAVING FLASHING BRILIANT YELLOW LIGHTS
- D. NAKED EYE
- E. NE
- F. NOT KNOWN
- G. NOT KNOWN
- H. STEADY CLIMBING
- J. CLEAR SKY
- K. NONE
- L. LEWES POLICE. PC Section 40
- M. MRS Section 40 DITCHLING. SUSSEX
- N. NONE

PAGE 2 RBDOXT 006 UNCLAS

O. NONE
P. 041940 JAN 84
BT

DISTRIBUTION Z6F

- F
- CAB 1 DS8 ACTION (CXJ 1 DSC(AFDO))
- CAM 1 ACS(P)
- CYD 1 DD Ops(GE)(RAF)
- CAV 1 DI 55
- CAV 2 DSTI

END

U N C L A S S I F I E D

DISS/100/15/1

74

UNCLASSIFIED

Section 40

SS
SS

CAV199 03/2223 003C4025

FOR CAV

ROUTINE 032100Z JAN 84

FROM LATCCMIL
TO MODUK AIR

UNCLASSIFIED

SIC Z6F

AERIAL PHENOMENA

- A. 030533Z JAN 84. 45 SECS
- B. ONE PINKISH REDDISH GLOWING LIGHT TRIANGULAR
- C. KEYNSHAM NR BRISTOL AVON OUTDOORS STATIONARY
- D. NAKED EYE
- E. EAST THEN CAME OVERHEAD AND DISAPPEARED NORTH
- F. OVERHEAD
- G. NOT KNOWN
- H. ERRATIC
- J. CLEAR SKY
- K. NIL
- L. BRISTOL AIR TRAFFIC
- M. MR Section 40 KEYNSHAM NR BRISTOL
- N. OBSERVES THE SKY AT NIGHT

PAGE 2 RBDOXT 007 UNCLAS

O. NONE

P. 032010Z JAN 84

BT

DISTRIBUTION Z6F

F

- CAB 1 DS8 ACTION (CXJ 1 DSC(AFDO))
- CAM 1 ACS(P)
- CYD 1 DD Ops(GE)(RAF)
- CAV 1 DI 55
- CAV 2 DSTI

73
71

UNCLASSIFIED

CAV207 03/2310 003C4120

Section 40

FOR CAV

ROUTINE/ROUTINE 032023Z JAN 84

FROM GWENT CONSTABULARY 498338
TO MODUK AIR
INFO HQRAFSC

UNCLASSIFIED

SIC Z6F

MODUK AIR ATTN S4F(AIR). HQRAFSC ATTN CP SY O.

UNIDENTIFIED FLYING OBJECT.

A 3/1/84. AT 16.40 HOURS FOR A DURATION OF 2 MINUTES.

B TWO BRIGHT LIGHTS IN CLOSE PROXIMITY.

C A.445. SPYTTY ROAD, STATIONARY WHILST SAT IN A
VEHICLE IN A TRAFFIC JAM.

D. UNAIDED SIGHT.

E SOUTHERN DIRECTION.

F 45 DEGREES.

G APPROX 4 MILES.

H NIL STATIONARY

J CLEAR SKY WITH BROKEN CLOUD.

K NIL

PAGE 2 RBDPCU 029 UNCLAS

L MAINDEE CHARGE OFFICE BY TELEPHONE.

M Section 40 MACHINE OPERATOR

OF Section 40 NEWPORT.

N OF SOUND CHARACTER AND HAS ELIMINATED ALL POSSIBLE
CLUES OF REFLECTION E.C.T.

O NIL

P 17.10 HOURS 3/1/84.

Q P.C. Section 40 HAS VISITED THE INFORMANT AND
OBTAINED ALL NECESSARY DETAILS.

WITH REFERENCE TO THE ABOVE SIGHTING IT WAS LATER REPORTED THAT
P.C. Section 40 OF MAINDEE LATER SEEN TWO HELICOPTERS IN THE AREA
WITH BRIGHT LIGHTS. IT IS THOUGHT THAT THIS IS WHAT THE INFORMANT
ACTUALLY SAW

BT

DISTRIBUTION Z6F

F
CAB 1 DS8 ACTION (CXJ 1 DSC(AFDO))
CAM 1 ACS(P)
CYD 1 DD Ops(GE)(RAF)

UNCLASSIFIED

CAV 1 DI 55
CAV 2 DST!

→ 2155/108/15/1

72/1
55E
55E
Section 40

U N C L A S S I F I E D

CAV050 03/1238 003C1348

FOR CAV

ROUTINE 031200Z JAN 84

FROM LATCCMIL
TO MODUK AIR

U N C L A S S I F I E D
SIC Z6F

AERIAL PHENOMENA

- A. 312115Z BRIEFLY
- B. ONE ROUND VERY BRIGHT FLUORESCENT PINK LIGHT
- C. Section 40 NORWICH. INDOORS. STATIONARY
- D. Section 40 NAKED EYE
- E. DIRECTION DEERHAM RD
- F. LOW
- G. OVERFIELD BY ADVENTURE PLAYGROUND
- H. MOVING VERY FAST
- J. GOOD VISIBILITY HIGH WINDS
- K. NONE
- L. NORWICH POLICE
- M. MR AND MRS Section 40
- N. MR Section 40

NORWICH

PAGE 2 RBDOXT 001 UNCLAS

O. MR AND MRS Section 40 WESTCLIFFE ON SEA

P. 031140Z JAN 84

BT

DISTRIBUTION Z6F

- F
- CAB 1 DS8 ACTION (CXJ 1 DSC(AFDO))
- CAM 1 ACS(P)
- CYD 1 DD Ops(GE)(RAF)
- CAV 1 DI 55
- CAV 2 DSTI

ZFD

U N C L A S S I F I E D

72
+1

UNCLASSIFIED

03/1230 00301340

FOR CAV

031200Z JAN 84

FROM LATCHMIL
TO 10500 AIR

UNCLASSIFIED

FIG 20F

AIRIAL DEKSPENA

- 012115Z BRIEFLY
- ONE FOUND VERY BRIGHT FLUORESCENT PINK LIGHT
- Section 40 NORWICH. INDOORS. STATIONARY
- 1100 YR
- 100000 DEERMAN RD
- 1000
- 100000 BY ADVENTURE PLAYGROUND
- MOVING VERY FAST
- GOOD VISIBILITY HIGH WINDS
- 1000
- 100000 POLICE
- 100000 AND 1000 Section 40
- Section 40

1. CRUICH

PAGE 2 REPORT 001 UNCLAS
031200Z JAN 84
100000 AND 1000 Section 40 WESTCLIFFE ON SEA

DISTRIBUTION 20F

- CAF 1 1000 ACTION (CXJ 1 000(AEDC))
- CAF 1 1000(P)
- CAF 1 1000 Cps((E))(RAF)
- CAF 1 1000 55
- CAF 2 1000 STI

70
71

UNCLASSIFIED

CAV083 28/1937 36201544

FOR CAV

ROUTINE 281910Z DEC 83

FROM LATCCMIL
TO MODUK AIR

UNCLASSIFIED

SIC Z6F

AERIAL PHENOMENA

A. 281742A. 10 MINS

B. ONE VERY BRIGHT LIGHT. NONE NONE

C. KINGSKERSWELL. DEVON. OUTDOORS AND INDOORS. STATIONARY AND MOVING

D. NAKED EYE

E. N/K

F. TWENTY DEGREES

G. N/K

H. STATIONARY FOR FIVE MINS THEN MOVED OFF

J. CLEAR

K. N/K

L. NEWTON ABBOT POLICE

M. MR R Section 40

KINGSKERSWELL DEVON. TEL

KINGSKERSWELL Section 40

PAGE 2 REDOXT 002 UNCLAS

N. NIL

N

O. NIL

P. 281830A

BT

DISTRIBUTION Z6F

F

CAB	1	DS8 ACTION (CXJ	1	DSC(AFDO))
CAM	1	ACS(P)		
CYD	1	DD Ops(GE)(RAF)		
CAV	1	DI 55		
CAV	2	DSTI		

→ 2155/108/15/1

Section 40

70

~~SSS~~
SSE

U N C L A S S I F I E D

CAV079 28/1906 362C1502

FOR CAV

ROUTINE 281800Z DEC 83

FROM LATCCMIL
TO MODUK AIR

U N C L A S S I F I E D

SIC Z6F

AERIAL PHENOMENA

A. 250745 DEC 83

B. THREE SINGLE ORANGE LIGHTS IN THE SHAPE OF A TRIANGLE. SOUND WAS LIKE A LOW DRONE

K. IN A FIELD WALKING DOGS AT SHERLOCKS FARM, GROOMBRIDGE

D. UNK EYE

E. WEST

F. N/K

G. 5 MILES APPROX

H. CHANGING

J. LOW WISPY CLOUD

K. UNK

L. POLICE

M. MISS Section 40

GROOMBRIDGE, SUSSEX

PAGE 2 RBOX 001 UNCLAS

N. NONE

O. NONE

P. 281744 DEC 83

BT

DISTRIBUTION Z6F

F

CAV 1 DS8 ACTION (CXJ 1 DSC(AFDO))

CAM 1 ACS(P)

CYD 1 DD Ops(GE)(RAF)

CAV 1 DI 55

CAV 2 DSTI

→ DISS/108/15/1

169
Section 40

SSC
SSC

UNCLASSIFIED

CAV019 23/0245 35700139

FOR CAV

ROUTINE 22230Z DEC 83

FROM . LATCCMIL
TO . MODUK AIR

UNCLASSIFIED

SIC Z6F

AERIAL PHENOMENA

A. 221750Z DEC 83 4 TO SECONDS

B. 5 OBJECTS ROUNDISH WITH PROTRUDING TOP ORANGE AND YELLOW COLOURS

C. EDMONTON, OUTDOORS, STATIONARY

D. NAKED EYE

E. GOING FROM NORTH TO SOUTH EAST

F. 60 DEGREES

G. NOT KNOWN

H. STEADY

J. CLEAR SKY

K. NIL

L. AISM LATCCMIL

M. SON OF MR Section 40

EDMONTON N9

N. NIL

PAGE 2 REDOXT 002 UNCLAS

O. DAUGHTER OF MR Section 40 SAME ADDRESS

P. 222152Z DEC 83

BT

DISTRIBUTION Z6F

F

CAB 1 DS8 ACTION (CXJ 1 DSC(AFDO))

CAM 1 ACS(P)

CYD 1 DD Ops(GE)(RAF)

CAV 1 DI 55

CAV 2 DSTI

DISS/108/15/1

68
55
55
Section 40

UNCLASSIFIED

CAV090 03/0545 33605492

FOR C/V

ROUTINE 022130Z DEC 83

FROM LATCCMIL
TO MODUK AIR

UNCLASSIFIED

SIC Z6F

AERIAL PHENOMENA

A. 021735Z DEC 83

B. FIFTY PENCE PIECE SHAPE GREEN LIGHTS EITHER SIDE WITH RED CLOW
AND HUMMING NOISE. WINDOWS AROUND OUTSIDE

C. OUTSIDE HOME ADDRESS

D. NAKED EYE

E. TRAVELING NORTH TO SOUTH TOWARDS SEA

F. CVFFHFAD

G. NOT KNOWN

H. STEADY

J. CLEAR SKY

K. RESIDENTIAL AREA

L. SUSSEX POLICE

M. MISS Section 40

SUSSEX TELEPHONE

PAGE 2 REDOXT 011 UNCLAS

PFACHAVEN Section 40

N. TIME

O. OTHER SAME ADDRESS

P. 021909 DEC 83

BT

DISTRIBUTION Z6F

CAV	1	DS3 ACTION (CXJ	1	DSC(AFDC))
CAN	1	ACS(P)		
CYD	1	DD Ops(CE)(RAF)		
C/V	1	DI 55		
CAV	2	DSTI		

→ 2155/108/15/1

67
Section 40

SSC

UNCLASIFIED

Section 40

SSC

CAV094 22/0758 355C5528

FOR CAV

ROUTINE 211800Z DEC 83

FROM LATCCMIL
TO MODUK AIR

UNCLASIFIED
SIC Z6F

AERIAL PHENOMENA

A. 202130A 30 MINS

B. ONE RECTANGULAR OBJECT ABOUT THE SIZE OF A DOUBLE DECKER BUS.
ONLY LIGHTS SEEN. VERY BRIGHT RECTANGULAR WHITE LIGHTS ALONG FRONT
RED AND WHITE LIGHTS ALONG SIDE. VERY BRIGHT RED LIGHT ALONG BACK.
RED FLASHING LIGHT ON TOP.

C. IN A CAR TRAVELLING ALONG THE A61 FROM RIPON. TURNING ONTO THE
A1 TOWARDS CATTERICK.

D. NAKED EYE

E. NORTHERLY DIRECTION OVER CATTERICK

F. NOT KNOWN THOUGH ESTIMATED 300 TO 400FT AGL

G. HALF A MILE EXTENDING TO TWO MILES

H. MOVING FROM ONE SIDE OF A1 TO THE OTHER AWAY FROM OBSERVER

J. CLEAR SKY

PAGE 2 RBDOXT 008 UNCLAS

K. NONE

L. AIRTRAFFIC CONTROL, RAF LEEMING

M. MR Section 40 SPENNYMORE DURHAM. TELEPHONE SPENNYMORE

N. NONE

O. 1 PASSENGER IN CAR. CAN BE CONTACTED VIA MR Section 40

P. 211630 DEC 83

BT

DISTRIBUTION Z6F

F

CAB	1	DS8 ACTION (CXJ	1	DSC(AFDO))
CAM	1	ACS(P)		
CYD	1	DD Ops(GE)(RAF)		
CAV	1	DI 55		
CAV	2	DSTI		

66

U N C L A S S I F I E D

CAV109 22/0848 35505962

FOR CAV

ROUTINE 212130Z DEC 83

FROM LATCCMIL
TO MODUK AIR

U N C L A S S I F I E D

SIC Z6F

AERIAL PHENOMENA

A. 21121630

B. ONE ROUND WHITE LIGHT SLOWLY FLASHING

C. HASTINGS SUSSEX OUTDOORS MOVING

D. NAKED EYE

E. WEST

F. ABOUT 2000FT

G. ABOUT 1 MILE

H. ERRATIC

J. CLOUDY

K. NONE

L. HASTINGS POLICE

M. MR Section 40

HASTINGS SUSSEX

N. NOTHING KNOWN

PAGE 2 RBDXOT 009 UNCLAS

O. ONE

P. 21121655

BT

DISTRIBUTION Z6F

F

CAB 1 DS8 ACTION (CXJ 1 DSC(AFDO))

CAM 1 ACS(P)

CYD 1 DD Ops(GE)(RAF)

CAV 1 DI 55

CAV 2 DSTI

DSB Copy to:
Ops (GE) 2
DISB

RESTRICTED

DISB/108/15/11

Section 40

File 10/209

65
ANNEX A TO
RAFSC SSI
INSTRUCTION NO. 7

REPORT OF AN UNIDENTIFIED FLYING OBJECT

Section 40

55
55

Section 40

- A. Date, Time and Duration of Sighting. (Local Times to be quoted).
- B. Description of Object. (Number of objects, size, shape, colours, brightness, sound, smell, etc).
- C. Exact Position Observer. (Geographical location. Indoors or Outdoors. Stationary or moving).
- D. How Observed. (Naked eye, binoculars, other optical devices, still or movie camera).
- E. Direction in Which Object was First Seen. (A landmark may be more useful than a badly estimated bearing).
- F. Angle of Site. (Estimated heights are unreliable).
- G. Distance. (By reference to lone landmark wherever possible).
- H. Movements. (Changes in E, F and G may be of more use than estimates of course and speed).
- J. Meteorological Conditions During Observations. (Moving clouds, haze, mist, etc).
- K. Nearby Objects. (Telephone lines, high voltage lines, reservoir, lake or dam, swamp or marsh, river, high buildings, tall chimneys, steeples, or other sites with flood-lights or other night lighting).
- L. To Whom Reported. (Police, military organisation, the Press etc).

Report of unidentified flying object

- A. 13 DEC 83 2104 HRS Duration: 45 to 60 seconds
- B. OBJECT ITSELF UNSEEN DUE CLOUD COVER, A BRIGHT GREEN DIRECTIONAL LIGHT WAS PENETRATING THE CLOUD
- C. 3 MILES NORTH OF STERLING ON M80. INSIDE MOVING VEHICLE.
- D. NAKED EYE.
- E. NORTH EAST 3/4 MILE (NO VISUAL LANDMARK).
- F. 35° - 40° FROM HORIZONTAL
- G. APPROX 3/4 MILE (NO LANDMARK).
- H. NIL
- J. LOW CLOUD - BASE APPROX 1000' - 1500' AGL
- K. NONE
- L. FLYING COMPLAINTS FLIGHT, HQ PFS (UK)
RAF LUDLOW MANOR.

Observer :- FLYING OFFICER Section 40
NO 8 SQN
R.A.F. LOSSIEMOUTH

COMMENTS :- OBSERVER INITIALLY THOUGHT SIGHTING TO BE AN AIRCRAFT OPERATING A LASER LIGHT BUT SUBSEQUENTLY DISREGARDED THIS AS

a) LIGHT BEAM PENETRATED CLOUD - ?

b) HAD NOT EXPERIENCED A MILITARY AC WITH THIS CAPABILITY IN HIS SERVICE AS RAF OFFICER AIRCRAFT.

Section 40

20 DEC 83

→ DISS/108/15/1

Section 40

64

UNCLASSIFIED

CAV088 15/0505 3490405

FOR CAV

ROUTINE 150001Z DEC 83

FROM LATCCMIL
TO MODUK AIR

UNCLASSIFIED

SIC Z6F

AERIAL PHENOMENA

A. 142300Z DEC 83

B. ROCKET SHAPED WITH WHITE TRAIL

C. OUTDOORS. ON FOOTPATH BETWEEN NEIGHBOURS HOUSE

D. NAKED EYE

E. Section 40

F. 70 DEGREES

G. NOT LESS THAN HALF A MILE NO MORE THAN THREE QUARTERS OF A MILE

H. MOVING OVERHEAD SLOWLY

J. CLEAR

K. FIELDS AND TREES

L. AIR TRAFFIC CONTROL GATWICK AIRPORT

M. MR Section 40

BLETCHINGLEY,

PAGE 2 RBDX 001 UNCLAS

SURREY

N. LOADING SUPERVISOR AT GATWICK AND A MEMBER OF THE LOCAL FLYING CLUB

O. NONE

P. 142340Z DEC 83

BT

DISTRIBUTION Z6F

F

CAB 1 DS8 ACTION (CXJ 1 DSC(AFDO))

CAM 1 ACS(P)

CYD 1 DD Ops(GE)(RAF)

CAV 1 DI 55

CAV 2 DSTI

END

UNCLASSIFIED

63

C O N F I D E N T I A L

62

CAV017 17/0048 350c4884

FOR CAV

ROUTINE 151416Z DEC 83

FROM CDCN
TC AIG 6119

C O N F I D E N T I A L

SIC SUZ/Z85 (Z85 FOR MOD INTERNAL DISTRIBUTION ONLY)
FOLLOWING IS SAL30 TO DCNP8 ISSUE 2 (DSSS DIRECTORY). PAGE 2-13
AFTER CHELSEA INSERT CHELTENHAM (GCHQ) SEE PAGE 2-33. PAGE 2-33
AFTER ENTRY FOR YORK INSERT CHELTENHAM (GCHQ) WESTERN 25 AND WESTERN
27 (PRIMARY DIAL CODE) - V2C1 EXT 11, AJ27 EXT 12, J12J EXT 13, ASRI
EXT 14, K25C EXT 15, AK24 EXT 16, ENGINEERING EXT 10. SAL 29 WAS SUZ
291435Z NOV 83. SUBSCRIBERS SHOULD NOTE TEMPORARY WITHDRAWAL OF
UPAVON DSSS FACILITIES EXCEPT FOR 1 GP OPS AVAILABLE ON WESTERN 32
WEP 141200Z DEC 83. RESTORATION OF NORMAL FACILITIES WILL BE ADVISED
BT

DISTRIBUTION SUZ

C
CYH 1 ACDS(cis) ACTION (CYS 1 DOIC/DCC)
CAV 1 DD Sigs 2(Air)

DISTRIBUTION Z85

C
CAJ 15 MB FIRST FLOOR ACTION (CXK 1 DSC)
CAF 1 LACON HSE
CAP 1 OWOB 1st
CAQ 5 OWOB 3rd
CFQ 15 FOXHILL
CAH 34 MB THIRD FLOOR
CAF 35 MB FIFTH FLOOR
CAB 33 MB SEVENTH FLOOR
CAV 18 METROPOLE
CAS 3 OLD ADMIRALTY BLG
CYS 1 DOIC/DCC
CBT 1 ENSLEIGH
CYP 4 St Georges Ct

→ D/SS /108/15/1

REPORT OF AN UNIDENTIFIED FLYING OBJECT

Section 40

55
6.2

<p>A. <u>Date, Time and Duration of Sighting.</u></p>	<p>Wednesday 14 Dec 83 A few seconds</p>
<p>B. <u>DESCRIPTION OF OBJECT</u> (Number of objects, size, shape, colour, brightness)</p>	<p>One very, very bright white flash of light.</p>
<p>C. <u>EXACT POSITION OF OBSERVER</u> (Location, indoor/outdoor, stationary, moving)</p>	<p>In the village of Wargrave, Nr Reading, Observed outdoors, above the car park moving in a straight line just above tree top level.</p>
<p>D. <u>HOW OBSERVED</u> (Naked eye, binoculars, other optical devices, still or movie)</p>	<p>Naked eye</p>
<p>E. <u>DIRECTION IN WHICH OBJECT FIRST SEEN</u> (A landmark may be more useful than a badly estimated bearing)</p>	<p>Heading East to West towards Henley.</p>
<p>F. <u>ANGLE OF SIGHT</u> (Estimated heights are unreliable)</p>	<p>-</p>
<p>G. <u>DISTANCE</u> (By reference to known landmark)</p>	<p>Approximately 100 ft away.</p>
<p>H. <u>MOVEMENTS</u> (Changes in E, F and G may be of more use than estimates of course and speed)</p>	<p>See E above.</p>
<p>J. <u>MET CONDITIONS DURING OBSERVATIONS</u> (Clouds, haze, mist etc)</p>	<p>Clear with very little cloud.</p>

<p>K. <u>NEARBY OBJECTS</u> (Telephone lines, high voltage lines, reservoir, lake or dam, swamp or marsh, river, high buildings, tall chimneys, steeples, spires, TV or radio masts, airfields, generating plant, factories, pits or other sites with flood lights or night lighting)</p>	<p>Tall trees.</p>
<p>L. <u>TO WHOM REPORTED</u> (Police, military, press etc.)</p>	<p>SACW <u>Section 40</u> RAF Lyneham, Wilts.</p>
<p>M. <u>NAME AND ADDRESS OF INFORMANT</u></p>	<p>Mrs <u>Section 40</u> <u>Section 40</u> SWINDON, Wilts SWINDON <u>Section 40</u></p>
<p>N. <u>BACKGROUND OF INFORMANT THAT MAY BE VOLUNTEERED</u></p>	<p>Nil</p>
<p>O. <u>OTHER WITNESSES</u></p>	<p>Husband</p>
<p>P. <u>DATE AND TIME OF RECEIPT</u></p>	<p>18 Dec 83 at 1645 hours.</p>
<p>Q. <u>ANY UNUSUAL METEOROLOGICAL CONDITIONS</u></p>	<p>Nil</p>
<p>R. <u>REMARKS</u></p>	<p>Informant would like to know the outcome of any investigation.</p>

Section 40

Date 19 Dec 83

Sqn Ldr DOO AF Ops

Copies to: DS Ba Ops (GE)2 (RAF) DI 55 (RAF) File
 Rm Section 40 Rm/ Section 40 Rm Section 40
 Main Bldg Main Bldg Metropole



REPORT FORM

UNIDENTIFIED FLYING OBJECT



DS8 copy to

ops (GE) 2

DIS-53

61

- A. 14/12/83 11:00 am.
- B. Rocket shape white trail.

- C. walking along footpath between house & neighbour nr. Redhill.
- D. Naked eye
- E. North of Brewer Street Farm.
- F. approx 45° to 70°
- G. not less than 1/2 mile. not more than 3/4 mile.
- H. went straight overhead, slowly.
- J. clear sky.
- K. field & trees.

L. Air Traffic Gatwick.

Section 40

M.

Section 40

N. Used to be a Gliding supervisor at airport member of local flying club. Bletchingley Surrey

O. No.

P. 2330 14th Dec. 83.

Q.

Copy sent to HAIS 2345 date/time

UNCLASSIFIED

60

59

C/V 105 10/1904 347c4418

TO CAV

INITIATE 131492Z DEC 83

FROM GWENT POLICE HEADQUARTERS 498936
TO RCDUK AIR

UNCLASSIFIED

SIC Z6F

RCDUK AIR FOR FOD A4

UNIDENTIFIED FLYING OBJECT

12/12/83 10 P.M. 1 MINUTE.

AT A DISTANCE, APPEARANCE OF STAR LIKE OBJECT, WHEN
APPROACHING 2 WHITE LIGHTS AT FRONT WITH SEMI CIRCLE OF
ALTERNATING RED AND GREEN LIGHTS. REAR OBJECT 2 WHITE LIGHTS
ONLY FOR FLASHING. WHEN OVERHEAD, SHAPE OF OBJECT DESCRIBED
AS CYSTED LIKE.

REAR GARDEN OF **Section 40** CHARLECI, GWENT.

VISUAL

WEST TO EAST

TRAVELLED OVERHEAD.

APPROX. 15 TO 20,000 FEET HIGH.

STRAIGHT LINE, NO VAPOUR TRAIL, NO NOISE.

COLD CLEAR, CLOUDLESS SKY CRESCENT MOON.

HILLSIDE (WEST) APEX HOUSE (EAST)

MAINDER POLICE STATION NEUPORT GWENT.

Section 40

CHARLECI, GWENT TEL **Section 40**

INFORMANT IS X RAF AIR TRAFFIC CONTROLLER. DUE TO
ILLNESS SUFFERING WITH MUSC. SCLEROSIS. IS PRESENTLY
UNEMPLOYED. HAD NOT BEEN DRINKING.

THREE OTHER PERSONS WITNESSED EVENT (WIFE AND TWO FRIENDS)

0.45 A.M. 13/12/83.

BT

DISTRIBUTION Z6F

- CAF 1 DSS ACTION (CXJ 1 DCU(AFDC))
- CAF 1 ACE(P)
- CYP 1 SO Ops(CE)(RAF)
- CZV 1 DI 55
- C/V 2 DETI

UNCLASSIFIED

59

U N C L A S S I F I E D

CAV015 14/0104 347C5706

FOR CAV

ROUTINE 131855Z DEC 83

FROM LATCCM
TO MODUK AIR

U N C L A S S I F I E D
SIC Z6F

AERIAL PHENOMENA

A. 122020Z DEC 83. 7 SECS

B. LARGE STAR WHITE IN COLOUR WITH PINK STROBE LIGHT IN FRONT
FLASHING

C. IN A CAR TRAVELLING SOUTH M6 5 MILES SOUTH OF HAMCHURCH
CROSSROADS

D. NAKED EYE

E. EAST TO WEST

F. 45 DEGREES

G. N/K

H. LEFT TO RIGHT

J. CLEAR SKY

K. N/K

L. NEWCASTLE STAFFORDSHIRE POLICE

PAGE 2 RBDOXT 012 UNCLAS

M. MR Section 40

NR CREWE CHESHIRE

N. RAF VOLUNTEER RESERVE TRAINING CORP

O. NONE

P. 131715Z DEC 83

BT

DISTRIBUTION Z6F

F

CAB.	1	DSB ACTION (CXJ	1	DSC(AFDO))
CAM	1	ACS(P)		
CYD	1	DD Ops(GE)(RAF)		
CAV	1	DI 55		
CAV	2	DSTI		

58

UNCLASSIFIED
57

CAVØ17 14/Ø1Ø9 347C5763

FOR CAV

ROUTINE 13165ØZ DEC 83

FROM LATCCMIL
TO MODUK AIR

UNCLASSIFIED
SIC 26F
AERIAL PHENOMENA REPORT 1

- A. 122345Z
- B. ONE LARGE CYLINEER SHAPED OBJECT BRIGHT ORANGE LIGHTS WITH WHITE STRIPS BETWEEN THE LIGHTS
- C. INDOORS, WINTRINGHAM. STATIONARY
- D. NAKED EYE
- E. N/K
- F. N/K
- G. N/K
- H. STEADY. SOMETHING FLEW OFF RIGHT HANDSIDE. OBJECT DISAPPEARED
- J. CLEAR NIGHT WITH SOME RAIN
- K. FIELDS
- L. MOLTEN POLICE STATION
- M. MR Section 40 WINTRINGHAM, NORTH YORKSHIRE

PAGE 2 REDOXT Ø11 UNCLAS

- N. NONE
- O. NONE
- P. 1915Ø3Z DEC 83
REPORT 2
- A. 122Ø28Z AND 122Ø3ØZ DEC 83 5 SECS EACH
- B. TWO BLUE FLASHES OF LIGHT
- C. FOUR POLICE OFFICERS AT DIFFERENT POSITIONS
POSITION 1. A17Ø AXTON AND A64 SEAMAR POSITION 2. A64 KNAPTON
POSITION 3. A64 COPMANTHORPE. POSITION 4. SELBY. ALL IN CARS
- D. NAKED EYE
- E. N/K
- F. N/K
- G. N/K
- H. STEADY
- J. CLEAR NIGHT WITH SOME RAIN
- K. N/K
- L. MOLTEN POLICE STATION
- M. MOLTEN NORTH YORKSHIRE PLICE
- O. NONE
- P. 1315Ø3Z DEC 83

UNCLASSIFIED

PAGE 3 RBDOXT 011 UNCLAS
BT

DISTRIBUTION Z6F

F
CAB 1 DS8 ACTION (CXJ 1 DSC(AFDO))
CAM 1 ACS(P)
CYD 1 DD Ops(GE)(RAF)
CAV 1 DI 55
CAV 2 DSTI

57

U N C L A S S I F I E D

CAV165 13/1901 347C4418

FOR CAV

IMMEDIATE 131432Z DEC 83

57

FROM GWENT POLICE HEADQUARTERS 498338
TO MODUK AIR

U N C L A S S I F I E D

SIC Z6F

MODUK AIR FOR MOD A4

UNIDENTIFIED FLYING OBJECT

- A. 12/12/83 10 P.M. 1 MINUTE.
- B. AT A DISTANCE, APPEARANCE OF STAR LIKE OBJECT, WHEN APPROACHING 2 WHITE LIGHTS AT FRONT WITH SEMI CIRCLE OF ALTERNATING RED AND GREEN LIGHTS. REAR OBJECT 2 WHITE LIGHTS ONLY NON FLASHING. WHEN OVERHEAD, SHAPE OF OBJECT DESCRIBED AS OYSTER LIKE.
- C. REAR GARDEN OF Section 40 CAERLEON GWENT.
- D. VISUAL
- E. WEST TO EAST
- F. TRAVELLED OVERHEAD.
- G. APPROX. 15 TO 20,000 FEET HIGH.
- H. STRAIGHT LINE, NO VAPOUR TRAIL NO NOISE.
- J. COLD CLEAR, CLOUDLESS SKY CRESCENT MOON.
- K. HILLSIDE (WEST) APEX HOUSE (EAST)
- L. MAINDIEE POLICE STATION NEWPORT GWENT.
- M. Section 40 CAERLEON, GWENT TEL NPT 420080.
- N. INFORMANT IS X RAF AIR TRAFFIC CONTROLLER. DUE TO ILLNESS SUFFERING WITH MUSC. SCLEROSIS. IS PRESENTLY UNEMPLOYED. HAD NOT BEEN DRINKING.
- O. THREE OTHER PERSONS WITNESSED EVENT (WIFE AND TWO FRIENDS)
- P. 9.45 A.M. 13/12/83.
- Q. NO

BT

DISTRIBUTION Z6F

- F
- CAB 1 DS8 ACTION (CXJ 1 DSC(AFDO))
- CAM 1 ACS(P)
- CYD 1 DD Ops(GE)(RAF)
- CAV 1 DI 55
- CAV 2 DSTI

END

U N C L A S S I F I E D

→ DISS/108/15/10
(Destroy duplicates)

Section 40

UNCLASSIFIED

Section 40

ES
55B
56

CAV125 12/1701 34602138

FOR CAV

ROUTINE 121245Z DEC 83

FRGM RAF LEUCHARS
TO MODUK AIR
POSTC
UKRACC

UNCLASSIFIED

SIC Z6F
MODUK AIR ATTN AFOR(RAF)
A. 120745 DEC 83 5 MINUTES
B. 2-3 BRIGHT LIGHTS YELLOW. AFTER THEY SWITCHED OFF A RED LIGHT
COULD BE SEEN
C. ON ROAD 1 MILE NORTH OF BIGGAR
D. LAXED EYE
E. NIL
F. NIL
G. 60-70 FEET AWAY
H. HOVERED THEN SHOT OFF AT GREAT SPEED. ENGINES COULD BE HEARD
I. CLEAR SKY
K. NIL

PAGE 2 REDOXJ 010 UNCLAS

L. CPL(V) SIMPSON
M. Section 40 BIGGAR LANARKSHIRE
N. ON EDINBURGH'S FLIGHT PATH. COULD HAVE BEEN A HARRIER
O. 4 OTHERS
P. 121200 DEC 83
Q. YES
R.

DISTRIBUTION Z6F

F
CAF 1 DS8 ACTION (CXJ 1 DSC(AFDC))
CAM 1 ACS(P)
CYP 1 DD Ops(CE)(RAF)
CAV 1 DI 55
CAV 2 DSTI

OFFD

UNCLASSIFIED

55

U N C L A S S I F I E D

CAV133 12/1716 34602549

FOR CAV

ROUTINE 121355Z DEC 83

FROM LATCCMIL
TO MODUK AIR

U N C L A S S I F I E D
SIC Z6F

AERIAL PHENOMENA-

- A. 062110 DEC 83 ONE SEC
- B. ONE PINPOINT OBJECT WHITE IN COLOUR
- C. ENDERBY LEICESTER. INDOORS. STATIONARY
- D. NAKED EYE
- E. DUE SOUTH OF ENDERBY. LEFT OF CROFT HILL
- F. 10 DEG ABOVE HORIZON
- G. 2 TO 3 MILES
- H. STEADY
- J. MIST BUT RELATIVELY CLEAR
- K. NIL
- L. ENDERBY POLICE AND RADIO LEICESTER
- M. MR Section 40 ENDERBY LEICESTER
- N. STUDIES ASTROLOGY AND UFOLIOGY

PAGE 2 RBDXT 001 UNCLAS
O. NONE
P. 121300Z DEC 83
BT

DISTRIBUTION Z6F

- F
- CAV 1 DS8 ACTION (CXJ 1 DSC(AFDO))
- CAM 1 ACS(P)
- CYD 1 DD Ops(GE)(RAF)
- CAV 1 DI 55
- CAV 2 DSTI

54

53

UNCLASSIFIED

CAV024 11/1023 345C0519

FOR CAV

ROUTINE 111000Z DEC 83

FROM RAF MARHAM
TO MODUK AIR

UNCLASSIFIED
SIC LGZ/Z6F (Z6F INST BY DCC)
UFO REPORT AS FOLLOWS

A 102215Z DEC 83 - 102220A DEC 83
B 12-15 FLASHINGS LIGHTS IN A CIRCLE WITH ONE BRILLIANT LIGHT IN MIDDLE. WHEN STOPPED LOOKED TO BE ONE MASSIVE CLUSTER WITH A CONTINUOUS ROAR ALL THE TIME
C AT A BUS STOP OUTSIDE NUMBER 84 WEST WAY
D NAKED EYE PLUS BINOCULARS BY ONE WITNESS
E FIRST SIGHTED OVER DOWNHAM MARKET THEN MOVED OVER WINBOTSHAM TOWARDS MAGLAND. STOPPED DEAD FOR 2 MINUTES THEN RETURNED IN SAME DIRECTION
F NOT KNOWN
G STOPPED ABOUT ONE MILE AWAY BUT PASSED OVERHEAD EACH WAY
H AS E AND G
J SKY CLEAR

PAGE 2 RBDOXK 001 UNCLAS
K NIL

L RAF MARHAM, OPERATIONS
M MR Section 40 WINBOTSHAM

N NIL
O MR Section 40 (AT BUS STOP), MR AND MRS Section 40, SON, DAUGHTER AND MOTHER. MR Section 40 WAS THE ONE WITH THE BINOCULARS
P 222310Z DEC 83
BT

DISTRIBUTION LGZ
F
NO SDL

DISTRIBUTION Z6F
F
CAB 1 DS8 ACTION (CXJ 1 DSC(AFDO))
CAM 1 ACS(P)

UNCLASSIFIED

CYD 1 DD Ops(GE)(RAF)
CAV 1 DI 55
CAV 2 DSTI

53

521

UNCLASSIFIED

CAV621 10/0217 34305706

FCR CAV

ROUTINE/ROUTINE 091650Z DEC 83

FROM: RAF MANSTON
TO: MODUK AIR
INFO: HQSTC
HQ 10 CP

UNCLASSIFIED

SIC Z6F

UFO. REPORT

A. 30 NOV 89. 2105A. 2-3 MINS

B. ROUND OBJECT WITH LIGHTS AROUND CIRCUMFERENCE CHIR SOUNDED
SIMILAR TO VACUUM CLEANER

C. WILSON AVENUE ROCHESTER

D. NO INFORMATION

E. TOWARDS FORT HORSTEAD (SOUTH)

F. 40/45 DEC

G. NO INFORMATION

H. FLEW TOWARDS THE NORTH EAST ONE TOWARDS CONEY BANKS. DID NOT
STOP/HOVER

J. DRY. LIGHT BREEZE. NIGHT-TIME. NO ADVERSE WEATHER. MOON VISIBLE

PAGE 2 REDTRS 006 UNCLAS

K. NO INFORMATION

L. POLICE

M. Section 40

CHATHAM KENT

N. ILL

O. Section 40

CHATHAM KENT

P. ABOVE INFORMATION OBTAINED FROM REPORT COMPLETED BY PC Section 40

Q. FROM P02 AREA TRAFFIC OFFICE CAZENOVE STREET ROCHESTER KENT

BT

DISTRIBUTION Z6F

CAF 1 DSR ACTION (CXJ 1 DSC(AFDC))
CAF 1 ACS(P)
CYD 1 DD Ops(CE)(RAF)
CAV 1 DI 55
CAV 2 DSTI

UNCLASSIFIED

→ 2155/108/15/11
52
SFC
3/5/81

Section 40

U N C L A S S I F I E D

CAV217 09/2149 343C4741

FOR CAV

ROUTINE/ROUTINE 091635Z DEC 83

FROM RAF LEUCHARS
TO MODUK AIR
HQSTC
INFO UKRAOC

U N C L A S S I F I E D
SIC Z6F

MODUK AIR ATTN AFOR

- A. 300010Z NOV 83
- B. ONE, SIZE OF A HELICOPTER, STAR SHAPED, COLOURS OF RAINBOW
- C. JUMPING AROUND, OUTDOORS, OVER BROUGHTY FERRY TOWARDS TAYPORT
- D. BINOCULARS AND NAKED EYE
- E. NORTH OF DUNDEE OVER TAYPORT. MOVING SLIGHTLY EASTWARD
- F. QUOTE HALF MILE UP UNQUOTE
- G. 3 TO 5 MILES
- H. NIL
- J. CLEAR
- K. TREES
- L. WG OPS CLERK RAF LEUCHARS

PAGE 2 RBDXJ 030 UNCLAS

M. MR Section 40 BURNSIDE OF DUNTRUNE BY DUNDEE

N. Section 40 RESTAURANT OWNER

O. NANNY, WIFE, AND THREE POLICE OFFICERS

P. 300100Z NOV 83

Q. YES

RMKS REGRET SIGHTING REPORT MISLAID IN STATION EXERCISE CAUSING
DELAY IN TRANSMISSION OF THIS SIGNAL

BT

DISTRIBUTION Z6F

- F
- CAB 1 DS8 ACTION. (CXJ 1 DSC(AFDO))
- CAM 1 ACS(P)
- CYD 1 DD Ops(GE)(RAF)
- CAV 1 DI 55
- CAV 2 DSTI

*END

U N C L A S S I F I E D

51

UNCLASSIFIED

CAV108 08/1026 34201276

FCR CAV

ROUTINE 080850Z DEC 83

FROM LATCCMIL
TO MODUK AIR

UNCLASSIFIED
SIC Z6F

AERIAL PHENOMENA

A. 021430Z DEC 83 2HRS 35MINS

B. BASIC DESCRIPTION IS THAT OF A CANBERRA ACFT BUT MUCH LARGER, POSSIBLY THE SIZE OF HALF A SOCCER PITCH. FOUR VERY BRIGHT LIGHTS, LIGHTS SO BRIGHT IT MADE OBJECT DIFFICULT TO SEE THROUGH BINOCULARS. WHEN THE FOUR BRIGHT LIGHTS WENT OUT FOUR RED LIGHTS CAME ON OBJECT DISSAPPEARED EVENTUALLY WITH NO MOVEMENT WHATSOEVER. NO REPORTED SOUND OR SMELL.

C. OUTSIDE NASH COLLEGE OBJECT OVERHEAD LLANWERN STEELWORKS

D. BINOCULARS

E. STATIONARY

F. 70 DEG

G. 1000 FT APPROX

H. STEADY

PAGE 2 RBDOXT 002 UNCLAS

J. CLEAR SKY FLUFFY CLOUDS TOWARDS CARDIFF

K. NIL

L. PC Section 40 CWMBRAN

M. Section 40

PONTYPOOL TELEPHONE Section 40

N. Section 40 PREVIOUSLY WORKED WITH RAF AS AN AIR WIRELESS FITTER, VERY KNOWLEDGEABLE ON FLIGHT PATTERNS IN AREA

O. TWO OTHER OBSERVERS NAMES AND ADDRESSES NOT KNOWN

P. 071735Z DEC 83

BT

DISTRIBUTION Z6F

F

CAB	1	DS8 ACTION (CXJ	1	DSC(AFDO)
CAM	1	ACS(P)		
CYD	1	DD Ops(GE)(RAF)		
CAV	1	DI 55		
CAV	2	DSTI		

UNCLASSIFIED

UNCLASSIFIED

CAV220 07/2205 341C3590 CORRECTED VERSION

FOR CAV

ROUTINE 071010Z DEC 83

FROM LATCCMIL
TO MODUK AIR

UNCLASSIFIED

SIC Z6F

AERIAL PHENOMENA

A. 061700A DEC 83. 20 MINS

B. ONE LARGE FLAT ALMOST RECTANGULAR OBJECT. THREE STEADY WHITE LIGHTS. RED AND GREEN FLASHING LIGHTS - ONE EITHER SIDE. BRIGHT. NO SOUND OR SMELL. (IN CAR AT TIME WINDOWS UP)

C. OUTDOORS A1066 WEST OF EAST HARLING, OBJECT SW OF POSITION. STATIONARY AT TIMES

D. IN CAR (MOBILE AND STATIONARY). NAKED EYE

E. SW

F. 10 DEG

G. N/K

H. STEADY

J. CLEAR SKY

K. THETFORD CHASE

PAGE 2 RBDOXT 002 UNCLAS

L. EASTERN RADAR (MIL) SUPERVISOR

M. MR Section 40

DISS, NORFOLK

TEL Section 40

N. YOUNG LAD WORKS THETFORD

O. NONE

P. 070900Z DEC 83

AISM NOTE: OBJECT BELIEVED TO BE A C135 ACTIVE IN AREA AT TIME OF INCIDENT. OTHER AIRCRAFT IN AREA-BAC111 AND TORNADO

BT

DISTRIBUTION Z6F

F

CAB 1 DS8 ACTION (CXJ 1 DSC(AFDO))

CAM 1 ACS(P)

CYD 1 DD Ops(GE)(RAF)

CAV 1 DI 55

CAV 2 DSTI

END

UNCLASSIFIED

49

UNCLASSIFIED

CAV042 08/0318 34105252.

FOR CAV

ROUTINE 072045Z DEC 83

FROM LATCCMIL
TO MODUK AIR

UNCLASSIFIED
SIC Z6F

AERIAL PHENOMENA

A. 071710Z DEC 83. TWO MINUTES

B. DISC SHAPED WITH 2 POINTS AT FRONT WITH LIGHTS ON POINTS. SIZE AS LONG AS A JUMBO JET LINER APPROX 30 FEET WIDE COLOURED BROWN HUMMING NOISE

C. OUTDOORS MOVING OVERHEAD WORTHING

D. NAKED EYE

E. DIRECTION OF FIRST SIGHTING NORTHWARDS

F. ANGLE OF SIGHT 45 DEGREES

G. HALF MILE

H. HOVERING

J. CLEAR SKY

K. NONE

L. WORTHING POLICE

PAGE 2 RBDOXT 009 UNCLAS

M. MR Section 40 WORTHING. Section 40

N. STUDENT WORTHING ART COLLEGE. NONE

P. 071950Z DEC 83

BT

DISTRIBUTION Z6F

F

CAB	1	DS8 ACTION (CXJ	1	DSC(AFD0)
CAN	1	ACS(P)		
CYD	1	DD Ops(GE)(RAF)		
CAV	1	DI 55		
CAV	2	DST1		

UNCLASSIFIED

D155/108/15/1

48

Section 40

SSB
SSC

UNCLASSIFIED

CAV040 07/0355 340C5812

FOR CAV

ROUTINE 062110Z DEC 83

FROM GWENT POLICE 498338
TO MODUK

47

UNCLASSIFIED
SIC Z6F (INSERTED BY DCC)
U.F.O. SIGHTING

- A) BETWEEN 1645 HRS. AND 1845 HRS. 6/12/83.
- B) SEVEN OBJECTS IN TOTAL, SIX OF THEM OF THE FOLLOWING DESCRIPTION.

THREE WHITE FLASHING LIGHTS IN A TRIANGULAR FORMATION ON A HORIZONTAL PLAIN WITH A ROUND BODY INSIDE THE TRIANGLE OF LIGHTS.

THE SEVENTH OBJECT COMPRISED OF TWO WHITE FLASHING LIGHTS BUT WHEN VIEWED WITH BINOCULARS THREE LIGHTS WERE VISABLE. AND NUMEROUS WHITE SMALLER LIGHTS IN A CRESCENT SHAPE IN LINE WITH THE LARGER WHITE LIGHTS.

THIS OBJECT WAS APPROX. ONE MILE IN LENGTH, AND MOVED AT A SPEED OF FIFTY M.P.H. ALL SEVEN OBJECTS WERE IN FORMATION.

- C) PONTNEWYDD/CWMBRAN, SOUTH OF OBJECTS.
- D) CLEAR UNOBSTRUCTED VIEW WITH THE NAKED EYE AND LATER WITH

PAGE 2 RBDPCU 035 UNCLAS
BINOCULARS.

- E) PONTYPOOL TO NEWPORT, NORTH AND SOUTH.
- F) THIRTY DEGREES.
- G) FROM THREE OR FOUR MILES TO ONE MILE.
- H) FIFTY M.P.H. IN FORMATION.
- J) CLEAR EVENING.
- K) NIL.

L) PC Section 40
M) MR. AND MRS. Section 40
CWMBRAN. BOTH AGED Section 40

- N) NIL.
 - O) SEVERAL IN LOCALITY
- BT

DISTRIBUTION Z6F

F
CAB 1 DS8 ACTION (CXJ 1 DSC(AFDO))
CAH 1 ACS(P)

UNCLASSIFIED

CYD 1 DD Ops(GE)(RAF)
CAV 1 DI 55
CAV 2 DSTI

2.24/108/12/11

47

UNCLASSIFIED

CAV037 07/0347 340C5757

FOR CAV

ROUTINE 062135Z DEC 83

FROM GWEPOL 498338
TO MODUK

UNCLASSIFIED
SIC Z6F (SIC INS BY DCC)
UFO SIGHTING

46

- A) 1715 HRS. FOR FIVE MINUTES, ON 6/12/83.
 - B) THREE WHITE LIGHTS IN CRESCENT FORMATION WITH A ROUND BODY OUTLINE, SINGLE OBJECT.
 - C) DIRECTLY UNDERNEATH.
 - D) NAKED EYE.
 - E) NORTH, PONTYPOOL MOVING SOUTH TOWARDS NEWPORT.
 - F) FOURTY FIVE DEGREES, TO ABOVE.
 - G) NOT KNOWN.
 - H) NORTH TO SOUTH SLOWLY.
 - J) CLEAR.
 - K) NIL.
 - L) PC Section 40
 - M) MISS, Section 40
- CWMBRAN. GREENMEADOW,

PAGE 2 RBDPCU 036 UNCLAS

- N) NIL.
 - O) WITH A MISS Section 40 11. YRS .OF Section 40
 - CWMBRAN.
 - P) 1945. HRS. 6/12/83.
 - Q) N/A
- BT

DISTRIBUTION Z6F

- F
- CAB 1 DS8 ACTION (CXJ 1 DSC(AFDO))
- CAM 1 ACS(P)
- CYD 1 DD Ops(GE)(RAF)
- CAV 1 DI 55
- CAV 2 DSTI

END

UNCLASSIFIED

2155/108/15/1

46

UNCLASSIFIED

CAV126 05/1806 339C1361

FOR CAV

ROUTINE 051035Z DEC 83

FROM LATCCMIL
TO MODUK AIR

588
588

Section 40

45

UNCLASSIFIED
SIC Z6F

AERIAL PHENOMENA

A. 041915Z DEC 83. 10 TO 15 MINS

B. ONE INDEFINABLE SHAPE. TWO FLASHING LIGHTS COLOURED BLUE ON PORT SIDE RED ON STARBOARD ONE STEADY WHITE LIGHT IN CENTRE NO SMELL NO SOUND

C. TRAVELLING IN MOTOR CAR ALONG M4 MOTORWAY HEADING WEST APPROACHING BRIDGEND TURN OFF

D. NAKED EYE

E. WESTERLY DIRECTION

F. JUST HIGHER THAN ROOF TOP HEIGHT

G. NOT KNOWN BUT TOOK 10 TO 15 MINS TO PASS UNDERNEATH OBJECT TRAVELLING AT 50 MPH

H. STEADY

J. CLEAR

PAGE 2 RBDXOT 002 UNCLAS

K. HILL LEFT HAND SIDE OF OBJECT

L. BRIDGEND POLICE PC Section 40

M. MISS Section 40

SKETTY PARK, SWANSEA

N. NONE

O. NONE

P. 050945Z DEC 83 ADDITIONAL INFORMATION FROM INFORMANT

I. JUST PRIOR TO SIGHTING OBJECT CAR HEADLIGHTS DIMMED, HEATER FAN ALTHOUGH SWITCHED OFF CAME ON, INTERFERENCE ON RADIO, ENGINE LOST POWER

BT

DISTRIBUTION Z6F

F

CAB 1 DS8 ACTION (CXJ 1 DSC(AFDO))

CAM 1 ACS(P)

CYD 1 DD Ops(GE)(RAF)

CAV 1 DI 55

CAV 2 DSTI

05MD

UNCLASSIFIED

45

U N C L A S S I F I E D

CAV017 04/2022 33801056

FOR CAV

ROUTINE 041520Z DEC 83

FROM LATCCMIL
TO MODUK AIR

U N C L A S S I F I E D

SIC Z6F

AERIAL PHENOMENA

- A. 041420A DEC 83. 5 MINS APPROX
- B. SEMI SPHERICAL OBJECT BRIGHT POLISHED FINISH WITH SLIGHT TINGE OF GREEN
- C. CHIPMONK AIRCRAFT CALLSIGN T75 OPERATING OUT OF BRISTOL FILTON. POSITION 513BN0233W OVER JUNCTION 20 (M4/M5 INTERSECTION) 2400FT.
- D. NAKED EYE
- E. OBJECT ORBITING MOTORWAY INTERSECTION 2-300FT BELOW AIRCRAFT
- F. BELOW
- G. 2100-2200FT AGL JUNCTION 20
- H. STEADY ORBIT THEN OBJECT DISAPPERED IN A NORTH EAST DIRECTION
- J. GOOD VISABILITY NO CLOUD
- K. NONE
- L. BRISTOL FILTON ATC AND LATCCMIL AISM ON LANDING

PAGE 2 RBDOXT 001 UNCLAS

M. MR Section 40

KAYNSHAM, BRISTOL. TEL Section 40

N. NONE. OBJECT SEEN NOT A BALOON OR MODEL AIRCRAFT BUT VERY WELL CONTROLLED

O. ONE. CO-PILOT

P. 041500A DEC 83

BT

DISTRIBUTION Z6F

F

- CAB 1 DSB ACTION (CXJ 1 DSC(AFDO))
- CAM 1 ACS(P)
- CYD 1 DD Ops(GE)(RAF)
- CAV 1 DI 55
- CAV 2 DSTI

END

U N C L A S S I F I E D

44

U N C L A S S I F I E D

CAV157 03/1139 337C1938

FOR CAV

RCUTINE 030915Z DEC 83

FROM LATCCNIL
TO MODUK AIR

U N C L A S S I F I E D
SIC 26F

AERIAL PHENOMENA

FOLLOWING REPORTS ALL RECEIVED FROM CVENT POLICE

REPORT ONE

- A. 021515 DEC 83 30 SECS
- B. PYRAMID OBJECT BLACK IN COLOUR RED LIGHT IN CENTRE
- C. ON FOOT IN SPRINGVALE ESTATE CWMBRAN GROUND LEVEL
- D. NAKED EYE
- E. TRAVELLING EAST TO WEST IN CWMBRAN
- F. 40 DEGREES
- G. NOT KNOWN
- H. ACROSS SKY LINE
- J. CLEAR
- K. NOT KNOWN
- L. PC Section 40 CWMBRAN POLICE

PAGE 2 RBDOXT 001 UNCLAS

M. Section 40 CWMBRAN

N. SCHOOLBOY OF ABOVE AVERAGE INTELLIGENCE

O. NONE

P. 021730 DEC 83

REPORT TWO

A. 011650 DEC 83

B. TWO LARGE BRIGHT WHITE LIGHTS SIDE BY SIDE ONE EITHER SIDE TWO SMALLER LIGHTS AND A RED LIGHT IN THE CENTRE OF THE TWO LARGE LIGHTS THE GENERAL IMPRESSION WAS THAT THE LIGHTS WERE PART OF A LARGE CRAFT

C. HALL STREET BLACKWOOD IN MOTOR VEHICLE MOVING

D. NAKED EYE

E. NOT GIVEN

F. LEVEL

G. MATTER OF YARDS

H. STRAIGHT LINE

J. CLEAR

K. NONE

L. BLACKWOOD POLICE STATION AND ARGUS NEWSPAPER
WOODFIELD SIDE, BLACKWOOD

U N C L A S S I F I E D

PAGE 3 REDOXT 001 UNCLAS

N. MRS Section 40 IS A MARRIED WOMAN AND IS AN EXSECRETARY, NOW A MODEL SHE IS A SENSIBLE SEEMINGLY INTELLIGENT PERSON HER HUSBAND, A MATURE STUDENT CAN VERIFY MOST OF ABOVE

O. MR Section 40 HUSBAND

P. NOT GIVEN

Q. DOES NOT REQUIRE A VISIT

R. REPORT THREE

A. 021645, DEC 83 4 TO 5 MINS

F. TWO SEPERATE STATIC LIGHTS WHITE IN COLOUR OF APPROX 3FT IN DIAMETER WHICH LATER BEGAN TO FLASH AND MOVE

C. ALWAYS NEWPORT GWENT OUTDOORS STATIONARY THEN FOLLOWED IN CAR FOR DISTANCE OF THREE QUARTERS OF A MILE

D. NAKED EYE

E. LLANWAERN STEEL WORKS

F. NOT KNOWN

G. NOT KNOWN

H. STATIONARY

J. CLEAR COLD EVENING, NO CLOUDS GOOD VISIBILITY

K. MIL

L. MAINDEE POLICE STATION, NEWPORT GWENT, PC. Section 40

PAGE 4 RBDOXT 001 UNCLAS

M. Section 40

NEWPORT GWENT

N. OVER 21 YRS OF AGE PRINTER BY PROFFESION

O. WIFE OF INFORMANT

P. 022300 DEC 83

PT

DISTRIBUTION 26F

F

CAP	1	DS8 ACTION (CXJ	1	DSC(AFDO))
CAF	1	ACS(P)		
CYD	1	DD Ops(GE)(RAF)		
CAV	1	DI 55		
CAV	2	DSTI		

1500 WOE

10/20/11

DISSE
OF (E)

REPORT OF AN UNIDENTIFIED FLYING OBJECT

- 5220783
 43
 43

<p>A. <u>Date, Time and Duration of Sighting.</u></p>	<p>3 Dec 0800A 19 mins</p>
<p>B. <u>DESCRIPTION OF OBJECT</u> (Number of objects, size, shape, colour, brightness)</p>	<p>One, bright light with slipstream</p>
<p>C. <u>EXACT POSITION OF OBSERVER</u> (Location, indoor/outdoor, stationary, moving)</p>	<p>Near Elgin, in and out of doors</p>
<p>D. <u>HOW OBSERVED</u> (Naked eye, binoculars, other optical devices, still or movie)</p>	<p>Naked eye and with binoculars</p>
<p>E. <u>DIRECTION IN WHICH OBJECT FIRST SEEN</u> (A landmark may be more useful than a badly estimated bearing)</p>	<p>Directly overhead then going towards Bishopsmill and Lhanbryde</p>
<p>F. <u>ANGLE OF SIGHT</u> (Estimated heights are unreliable)</p>	<p>High</p>
<p>G. <u>DISTANCE</u> (By reference to known landmark)</p>	<p>Unk</p>
<p>H. <u>MOVEMENTS</u> (Changes in E, F and G may be of more use than estimates of course and speed)</p>	<p>See E above</p>
<p>J. <u>MET CONDITIONS DURING OBSERVATIONS</u> (Clouds, haze, mist etc)</p>	<p>Little cloud, a very still dawn</p>

<p>K. <u>NEARBY OBJECTS</u> (Telephone lines, high voltage lines, reservoir, lake or dam, swamp or marsh, river, high buildings, tall chimneys, steeples, spires, TV or radio masts, airfields, generating plant, factories, pits or other sites with flood lights or night lighting)</p>	<p>Unk</p>
<p>L. <u>TO WHOM REPORTED</u> (Police, military, press etc.)</p>	<p>Cpl <u>Section 40</u> Station Ops RAF Lossiemouth Extn <u>Section 40</u></p>
<p>M. <u>NAME AND ADDRESS OF INFORMANT</u></p>	<p>Mrs <u>Section 40</u> Elgin <u>Section 40</u></p>
<p>N. <u>BACKGROUND OF INFORMANT THAT MAY BE VOLUNTEERED</u></p>	<p>Nil</p>
<p>O. <u>OTHER WITNESSES</u></p>	<p>Husband</p>
<p>P. <u>DATE AND TIME OF RECEIPT</u></p>	<p>030800A Dec 83</p>
<p>Q. <u>ANY UNUSUAL METEOROLOGICAL CONDITIONS</u></p>	<p>No</p>
<p>R. <u>REMARKS</u></p>	<p>An aircraft was airborne out of Kinloss, Nimrod at 0755A</p> <p style="text-align: right;"><u>Section 40</u></p>

Date 3 Dec 83

Sqn Ldr DOO AF Ops
Section 40

Copies to: DS Ba Ops (GE)2 (RAF) DI 55 (RAF) File
 Em Section 40 Em Section 40 Rm Section 40
 Main Bldg Main Bldg Metropole

10/209/1

USS DOT
DISSE
ops (GE)

42

REPORT OF AN UNIDENTIFIED FLYING OBJECT

A. Date, time and duration of sighting. (Local times to be quoted).

3 Dec, 0455, just over 1/2 hour.

B. Description of object. (Number of objects, size, shape, colours, brightness, sound, smell, etc).

10, ~~spherical~~ round, roughly football, bright white.

C. Exact position observer. (Geographical location. Indoors or outdoors. Stationary or moving).

At home, indoors.

D. - How observed. (Naked eye, binoculars, other optical device, still or movie camera).

Naked eye, through window.

E. Direction in which object was first seen. (A landmark may be more useful than a badly estimated bearing).

Over houses to right and front of house.

F. Angle of sight. (Estimated heights are unreliable).

Slightly higher than helicopters roughly fly.
lower height of trees street house.

G. Distance. (By reference to a known landmark wherever possible).

20 hundred yards

H. Movements. (Changes in E, F and G may be of more use than estimates of course and speed).

Coming down from sky, orbited around each other, separated slightly, (10 mins). One moved up & down slightly, one moved & quickly to left, hovered over woodlands behind, e. of main. Seemed to diminish in size as bank rising. Other shrunk in size in similar fashion.

J. Meteorological conditions during operations. (Moving clouds, haze, mist etc).

Very clear early morning.

K. Near-by objects. (Telephone lines; high voltage lines; reservoir, lake or dam, swamp or marsh; river; high buildings, tall chimneys, steeples, spires, TV or radio masts; airfields; generating plant; factories, pits or other sites with flood-lights or other night lighting).

V. Small lake, tall chimney on road side at Woodwich, nearby factories.

L. To whom reported. (Police, military organisations, the press etc).

DSB.

M. Name and address of informant.

Section 40

SE 28.

Section 40

Section 40

(Between road and Royal Avenue at Woodwich).

N. Any background on the informant that may be volunteered.

Insomniac, often awake in small hours.

O. Other witnesses.

Son and Husband.

Second son seen earlier before, but three lights.

P. Date and time of receipt of report.

6 Dec 1950.

REPORT OF AN UNIDENTIFIED FLYING OBJECT

41

A. <u>Date, Time and Duration of Sighting.</u>	3 Dec 0800A 19 mins
B. <u>DESCRIPTION OF OBJECT</u> (Number of objects, size, shape, colour, brightness)	One, bright light with slipstream
C. <u>EXACT POSITION OF OBSERVER</u> (Location, indoor/outdoor, stationary, moving)	Near Elgin, in and out of doors
D. <u>HOW OBSERVED</u> (Naked eye, binoculars, other optical devices, still or movie)	Naked eye and with binoculars
E. <u>DIRECTION IN WHICH OBJECT FIRST SEEN</u> (A landmark may be more useful than a badly estimated bearing)	Directly overhead then going towards Bishopsmill and Lhanbryde
F. <u>ANGLE OF SIGHT</u> (Estimated heights are unreliable)	High
G. <u>DISTANCE</u> (By reference to known landmark)	Unk
H. <u>MOVEMENTS</u> (Changes in E, F and G may be of more use than estimates of course and speed)	See E above
J. <u>MET CONDITIONS DURING OBSERVATIONS</u> (Clouds, haze, mist etc)	Little cloud, a very still dawn

<p>K. <u>NEARBY OBJECTS</u> (Telephone lines, high voltage lines, reservoir, lake or dam, swamp or marsh, river, high buildings, tall chimneys, steeples, spires, TV or radio masts, airfields, generating plant, factories, pits or other sites with flood lights or night lighting)</p>	Unk
<p>L. <u>TO WHOM REPORTED</u> (Police, military, press etc.)</p>	Cpl Section 40 Station Ops RAF Lossiemouth Extn 436
<p>M. <u>NAME AND ADDRESS OF INFORMANT</u></p>	Mrs Section 40 Elgin Section 40
<p>N. <u>BACKGROUND OF INFORMANT THAT MAY BE VOLUNTEERED</u></p>	Nil
<p>O. <u>OTHER WITNESSES</u></p>	Husband
<p>P. <u>DATE AND TIME OF RECEIPT</u></p>	030800A Dec 83
<p>Q. <u>ANY UNUSUAL METEOROLOGICAL CONDITIONS</u></p>	No
<p>R. <u>REMARKS</u></p>	<p>An aircraft was airborne out of Kinloss, Nimrod at 0755A</p> <p style="text-align: right;">Section 40</p>

Date 3 Dec 83

Sqn Ldr DOO AF Ops
Section 40

Copies to: DS 8a Ops (GE)2 (RAF) DI 55 (RAF) File
 Rm Section 40 Rm Section 40 Rm Section 40
 Main Bldg Main Bldg Metropole

→ 2155/108/15/1

40

55c
55b

Section 40

U N C L A S S I F I E D

CAV090 03/0545 33605432

FOR CAV

ROUTINE 022130Z DEC 83

FROM LATCCMIL
TO MODUK AIR

U N C L A S S I F I E D

SIC Z6F

AERIAL PHENOMENA

A. 021735Z DEC 83

B. FIFTY PENCE PIECE SHAPE GREEN LIGHTS EITHER SIDE WITH RED GLOW AND HUMMING NOISE. WINDOWS AROUND OUTSIDE

C. OUTSIDE HOME ADDRESS

D. NAKED EYE

E. TRAVELING NORTH TO SOUTH TOWARDS SEA

F. OVERHEAD

G. NOT KNOWN

H. STEADY

J. CLEAR SKY

K. RESIDENTIAL AREA

L. SUSSEX POLICE

M. MISS Section 40

PEACEHAVEN. SUSSEX. TELEPHONE

PAGE 2 RBDXT 011 UNCLAS

PEACEHAVEN Section 40

N. NONE

O. MOTHER SAME ADDRESS

P. 021909 DEC 83

BT

DISTRIBUTION Z6F

F

CAB 1 DSB ACTION (CXJ 1 DSC(AFD0))

CAM 1 ACS(P)

CYD 1 DD Ops(GE)(RAF)

CAV 1 DI 55

CAV 2 DSTI

39
556
55b

UNCLASSIFIED

CAV157 03/1139 337c1938

FOR CAV

ROUTINE 030915Z DEC 83

38

FROM LATCOMIL
TO FODUK AIR

UNCLASSIFIED

SIC ZGF

AIRIAL PHENOMENA

FOLLOWING REPORTS ALL RECEIVED FROM QUENT POLICE
REPORT ONE

- A. 021515 DEC 83 30 SECS
- F. PYRAMID OBJECT BLACK IN COLOUR RED LIGHT IN CENTRE
- C. 01 FOOT IN SPRINGVALE ESTATE CUMBRAN GROUND LEVEL
- D. BAKED EYE
- F. TRAVELLING EAST TO WEST IN CUMBRAN
- F. 40 DEGREES
- C. NOT KNOWN
- H. ACROSS SKY LINE
- J. CLEAR
- K. NOT KNOWN
- L. PC Section 40 CUMBRAN POLICE

PAGE 2 RBD0XT 001 UNCLAS

M. Section 40 GREEN, CUMBRAN
N. SCHOLEOY OF ABOVE AVERAGE INTELLIGENCE

C. NONE

P. 021730 DEC 83

REPORT TWO

A. 011650 DEC 83

F. TWO LARGE BRIGHT WHITE LIGHTS SIDE BY SIDE ONE EITHER SIDE TWO
SMALLER LIGHTS AND A RED LIGHT IN THE CENTRE OF THE TWO LARGE
LIGHTS THE GENERAL IMPRESSION WAS THAT THE LIGHTS WERE PART OF A
LARGE CRAFT

C. HALL STREET BLACKWOOD IN MOTOR VEHICLE MOVING

D. BAKED EYE

F. NOT GIVEN

F. LEVEL

C. MATTER OF YARDS

H. STRAIGHT LINE

J. CLEAR

K. NONE

L. BLACKWOOD POLICE STATION AND ARCUS NEWSPAPER
WOODFIELD SIDE, BLACKWOOD

Section 40

UNCLASSIFIED

PAGE 3 RDXXT 001 UNCLAS

M. MRS EVANS IS A MARRIED WOMAN AND IS AN EXSECRETARY NOW A MODEL SHE IS A SENSIBLE SEEMINGLY INTELLIGENT PERSON HER HUSBAND A MATURE STUDENT CAN VERIFY MOST OF ABOVE

O. Section 40 HUSBAND

P. NOT GIVEN

Q. DOES NOT REQUIRE A VISIT

R. REPORT THREE

A. 021645, DEC 83 4 TO 5 MINS

F. TWO SEPERATE STATIC LIGHTS WHITE IN COLOUR OF APPROX 3FT IN DIAMETER WHICH LATER BECAME TO FLASH AND MOVE

G. ALWAYS NEWPORT GWENT OUTDOORS STATIONARY THEN FOLLOUED IN CAR FOR DISTANCE OF THREE QUARTERS OF A MILE

D. NAKED EYE

E. LLANWAERN STEEL WORKS

F. NOT KNOWN

G. NOT KNOWN

H. STATIONARY

J. CLEAR COLD EVENING NO CLOUDS GOOD VISIBILITY

K. 1 IL

L. MAINDEE POLICE STATION NEWPORT GWENT PC Section 40

PAGE 4 RDXXT 001 UNCLAS

M. Section 40

NEWPORT GWENT

N. OVER 21 YRS OF AGE PRINTER BY PROFFESION

O. WIFE OF INFORMANT

P. 022300 DEC 83

PT

DISTRIBUTION Z6F

F

CAF 1 DS8 ACTION (CXJ: 1 DSC(AFDO))
 CAI 1 ACS(P)
 CYD 1 DD Ops(GE)(RAF)
 CAV 1 DI 55
 CAV 2 DSTI

→ 2155/108/15/1
38

[Handwritten signature]
[Handwritten initials]
Section 40

<p>K. <u>NEARBY OBJECTS</u> (Telephone lines, high voltage lines, reservoir, lake or dam, swamp or marsh, river, high buildings, tall chimneys, steeples, spires, TV or radio masts, airfields, generating plant, factories, pits or other sites with flood lights or night lighting)</p>	<p>NIL</p>
<p>L. <u>TO WHOM REPORTED</u> (Police, military, press etc.)</p>	<p>Duty Officer RAF Marham</p>
<p>M. <u>NAME AND ADDRESS OF INFORMANT</u></p>	<p>Mr Section 40 Section 40 Great Massingham Kings Lynn</p>
<p>N. <u>BACKGROUND OF INFORMANT THAT MAY BE VOLUNTEERED</u></p>	<p>Not known</p>
<p>O. <u>OTHER WITNESSES</u></p>	<p>Mr Section 40 Passenger in car</p>
<p>P. <u>DATE AND TIME OF RECEIPT</u></p>	<p>012240Z Dec</p>
<p>Q. <u>ANY UNUSUAL METEOROLOGICAL CONDITIONS</u></p>	<p>None</p>
<p>R. <u>REMARKS</u></p>	

Section 40

Sqn Ldr

Date 2 Dec 83

Sqn Ldr B00 AF Ops

Copies to: DS 8a Ops (GE)2 (RAF) DI 55 (RAF) File
 Rm Section 40 Rm Section 40 Rm Section 40
 Main Bldg Main Bldg Metropole

REPORT OF AN UNIDENTIFIED FLYING OBJECT

A. <u>Date, Time and Duration of Sighting.</u>	012215Z Dec 83 5 Secs approx
B. <u>DESCRIPTION OF OBJECT</u> (Number of objects, size, shape, colour, brightness)	Very bright ball of light
C. <u>EXACT POSITION OF OBSERVER</u> (Location, indoor/outdoor, stationary, moving)	Gayton to Great Massingham road, moving.
D. <u>HOW OBSERVED</u> (Naked eye, binoculars, other optical devices, still or movie)	Naked eye, from car
E. <u>DIRECTION IN WHICH OBJECT FIRST SEEN</u> (A landmark may be more useful than a badly estimated bearing)	Between Great Massingham and Raynham.
F. <u>ANGLE OF SIGHT</u> (Estimated heights are unreliable)	-
G. <u>DISTANCE</u> (By reference to known landmark)	3-4 miles
H. <u>MOVEMENTS</u> (Changes in E, F and G may be of more use than estimates of course and speed)	Fell to ground and disappeared
J. <u>MET CONDITIONS DURING OBSERVATIONS</u> (Clouds, haze, mist etc)	Clear

37

U N C L A S S I F I E D

CAV008 02/0112 33505153 REPEAT

FOR CAV

ROUTINE 010920Z DEC 83

FROM LATCCMIL
TO WODUK AIR

(AMENDED DTG)

U N C L A S S I F I E D

SIC Z6F

AERIAL PHENOMENA

A. 300145Z 4 MINS

B. 2 BLUE UNSYNCHRONIZED FLASHING LIGHTS WITH 2 STEADY RED LIGHTS IMMEDIATELY BEHIND. BLUE LIGHTS GAVE STAR BURST EFFECT. NONE. NONE.

C. Section 40 WIVELSFIELD. IN VEHICLE. STATIONARY AND MOVING

D. NAKED EYE

E. EAST TO WEST

F. 60 DEGREES

G. BETWEEN 1 AND 2 MILES

H. ERRATIC

J. CLEAR VERY PATCHY CLOUD COVER

K. WOOD AND FARMLAND

L. CIV OPS LATCC VIA TELEX

M. PC Section 40 AND PC Section 40 LEWES POLICE STATION WEST STREET

PAGE 2 RBDOXT 001 UNCLAS

LEWES EAST SUSSEX

N. NONE

O. NONE

P. 302342Z

BT

DISTRIBUTION Z6F

F

CAB 1 DS8 ACTION (CXJ 1 DSC(AFDO))

CAM 1 ACS(P)

CYD 1 DD Ops(GE)(RAF)

CAV 1 DI 55

CAV 2 DSTI

E D

→ 3155/108/15/1

36

UNCLASSIFIED

CAV093 30/1210 33400466

FOR ***

ROUTINE 300100Z NOV 83

FROM RAF LEUCHARS
TO HQSTC
UKRAOC
MODUK AIR

5/1
SSB

Section 40

UNCLASSIFIED
SIC Z6F

ATTN AFOR(RAF): REPORT ON AN UNIDENTIFIED FLYING OBJECT 300010 NOV 83 FOR THE DURATION OF ONE HOUR AND HAS NOT DISAPPEARED YET.

ONE OBJECT, THREE TIMES THE SIZE OF A STAR, STAR SHAPED, CHANGING COLOURS FREQUENTLY, SILVER, BLUE, RED, YELLOW. NO SOUND, NO SMELLS.

NORTH OF DUNDEE TOWARDS TAYPORT, JUMPING ABOUT MAINTAINING A STATIONARY POSITION, VISIBLE TO THE NAKED EYE AND OBSERVED THROUGH BINOCULARS. MOVING SLIGHTLY EASTWARDS APPROX ONE MILE UPWARDS

APPROX TWO-FIVE MILES AWAY FROM POINT OF SCENE. VISIBILITY IS CLEAR. NO NEARBY OBJECTS, SIGHTED OVER TREES. REPORTED TO RAF LEUCHARS WING OPS CLERK BY MR Section 40

QUOTE HILLCREST UNQUOTE BURNSIDE OF DUNTRUNE NEAR DUNDEE REPORT ON UNIDENTIFIED FLYING OBJECT MR Section 40

Section 40 IS A LOCAL Section 40 SHOP OWNER OTHER WITNESSES WERE HIS WIFE AND MOTHER AND THREE POLICE OFFICERS. REPORT FIRST

PAGE 2 RBDOXJ 001 UNCLAS
RECEIVED 0010Z. A REPLY IS REQUESTED
BT

DISTRIBUTION Z6F

F
CAE 1 DS8 ACTION (CXJ 1 DSC(AFDO))
CAM 1 ACS(P)
CYD 1 DD Ops(GE)(RAF)
CAV 1 DI 55
CAV 2 DSTI

UNCLASSIFIED

→ 2155/108/15/1

34

35

SSC
SSB

Section 40

UNCLASSIFIED

CAV036 01/0231 334C5288

FOR CAV

ROUTINE 301725Z NOV 83

FROM LATCCMIL
TO MODUK AIR

UNCLASSIFIED
SIC Z6F

AERIAL PHENOMENA

- A. 291741Z NOV 83 3 SECONDS
- E. ONE LARGE EGG SHAPED FAIRLY DULL YELLOW GLOW WITH RED CENTRE
- C. APPLEBOROUGH, NORFOLK, OUTDOORS. VERY FAST
- D. NAKED EYE AND THEN BINOCULARS
- E. WEST
- F. LOW AND GAINING HEIGHT AS PASSING OVERHEAD
- G. UNKNOWN
- H. WEST TO EAST VERY FAST
- J. CLEAR SKY OVERHEAD. LIGHT CLOUD TO THE SOUTH
- K. DOMESTIC HOUSING ESTATE
- L. DUTY CONTROLLER EASTERN RADAR
- M. MR Section 40 APPLEBOROUGH NORFOLK
- N. WAS SEARCHING FOR SPACE SHUTTLE WHICH HE OBSERVED ONE MINUTE LATER

PAGE 2 RBDOXT 007 UNCLAS

O. MR Section 40

P. 301448Z NOV 83

DISTRIBUTION Z6F

- F
- CAB 1 DS8 ACTION (CXJ 1 DSC(AFDO))
- CAM 1 ACS(P)
- CYD 1 DD Ops(GE)(RAF)
- CAV 1 DI 55
- CAV 2 DSTI

END

UNCLASSIFIED

→ DISS/108/15/1

34
Section 40

UNCLASSIFIED

~~SS~~
~~SS~~

33

CAV061 29/1256 333C1640

FOR CAV

ROUTINE 290700Z NOV 83

FROM LATCCMIL
TC MODUK AIR

UNCLASSIFIED

SIC Z6F

AERIAL PHENOMENA

- A. 282200Z 2 MINS
- B. RED, GREEN AND WHITE FLASHING ALTERNATELY
- C. ROTHESAY ISLE OF BUTE
- D. THROUGH BINOCULARS
- E. SOUTH-EAST FROM ADDRESS
- F. HIGH UP
- G. N/K
- H. TOWARDS THE SOUTH
- J. INTERMITTENT CLEAR
- K. CLEAR VIEW
- L. N/K
- M. MISS Section 40
- N. N/K

ROTHESAY, TEL NO Section 40

PAGE 2 RBDXT 001 UNCLAS
O. OTHERS HAVE ALSO SEEN THE LIGHTS
BT

DISTRIBUTION Z6F

- F
- CAB 1 DS8 ACTION (*CXJ 1 DSC(AFDO))
- CAM 1 ACS(P)
- CYD 1 DD Ops(GE)(RAF)
- CAV 1 DI 55
- CAV 2 DSTI

UNCLASSIFIED

→ DISS/08/15/1

DISS
Ops/GE/LEAG

REPORT OF AN UNIDENTIFIED FLYING OBJECT

SEC

33

Section 40

A. Date, time and duration of sighting. (Local times to be quoted).

29 Nov. 2300-0030

B. Description of object. (Number of objects, size, shape, colours, brightness, sound, smell, etc).

Very bright light going up and down and from side to side with varying brilliance.

C. Exact position observer. (Geographical location. Indoors or outdoors. Stationary or moving).

Inside car and outside through trees

D. How observed. (Naked eye, binoculars, other optical device, still or movie camera).

Naked eye

E. Direction in which object was first seen. (A landmark may be more useful than a badly estimated bearing).

Due East over North Walsham

F. Angle of sight. (Estimated heights are unreliable).

45°

G. Distance. (By reference to a known landmark wherever possible).

H. Movements. (Changes in E, F and G may be of more use than estimates of course and speed).

See B above

J. Meteorological conditions during operations. (Moving clouds, haze, mist etc).

NIK

K. Near-by objects. (Telephone lines; high voltage lines; reservoir, lake or dam, swamp or marsh; river; high buildings, tall chimneys, steeples, spires, TV or radio masts; airfields; generating plant; factories, pits or other sites with flood-lights or other night lighting).

L. To whom reported. (Police, military organisations, the press etc).

ATC Coltslaw via 237 OCU Honington

M. Name and address of informant.

Mr. Section 40

North Walsham

Section 40

N. Any background on the informant that may be volunteered.

O. Other witnesses.

P. Date and time of receipt of report.

30.11.83

32

U N C L A S S I F I E D

CAV152 29/1907 33303810

FOR CAV

ROUTINE 291530Z NOV 83

FROM RAF VALLEY
TO MODUK AIR
HQRAFSC

U N C L A S S I F I E D

SIC Z6F

SUBJECT UNIDENTIFIED FLYING OBJECT

A 22 NOV 83 0400-0415 DURATION OF APPX 5 MINS

B GLOWING LIGHT AT ABOUT 1000FT. IN SKY-SWAYING FROM SIDE TO SIDE

C TWO INDEPENDENT OBSERVERS-TAXI DRIVERS

D NAKED EYE

E OVER BODEDERN ISLE OF ANGLESEY

F UNKNOWN

G NOT KNOWN

H CONTINUOUS SWAYING MOTION. THEN MOVED OFF RAPIDLY TOWARDS BANGOR
LEAVING A TRAIL OF LIGHT

J 7/8 CLOUD COVER AT APPX 3000FT-VERY LIGHT EASTERLY WINDS

K VILLAGE NEXT TO RAF MONA. SOME MARSHY GROUND NEARBY RAF MONA WAS
NOT ACTIVE AT THE TIME

PAGE 2 RBDTOG 025 UNCLAS

L DIRECT TO ATC SUPERVISOR RAF VALLEY

M MRS Section 40

HOLYHEAD. TEL HOLYHEAD

Section 40

N NIL

O ALSO SEEN BY OWNER OF Section 40

P 220428 NOV 83

BT

DISTRIEUTION Z6F

F

CAB 1 DS8 ACTION (CXJ 1 DSC(AFDO))

CAM 1 ACS(P)

CYD 1 DD Ops(GE)(RAF)

CAV 1 DI 55

CAV 2 DSTI

U N C L A S S I F I E D

31

U N C L A S S I F I E D

CAV096 29/1503 33303735

FCR CAV

PRIORITY/ROUTINE 291500Z NOV 83

FROM RAF ST ATHAN
TO MODUK
INFO HQRAFSC

U N C L A S S I F I E D

SIC Z6F

ATTENTION MOD FOR AFOR AND HQRAFSC FOR CSYO. SUBJECT REPORT OF UNIDENTIFIED FLYING OBJECT

A 161400Z NOV 83

B SAUCER SHAPE WITH PROJECTION ON TOP AND TUBOLITE STRUCTURE. SILVER

C OUTDOORS, COSMESTON COUNTRY PARK. STATIONARY

D STILL CAMERA

E DUE NORTH OF COSMESTON COUNTRY PARK

F UNKNOWN

G UNKNOWN. IN DIRECTION OF SOUTH GLAMORGAN GOLF COURSE, CAERPHILLY MOUNTAIN AND BETWEEN TREDEGAR AND EBU VALE VALLEYS

H NO INFORMATION

J NO INFORMATION

K TREES, LAKE

PAGE 2 RBDBVN 049 UNCLAS

L CRO, RAF ST ATHAN

M MRS Section 40

PENARTH, SOUTH GLAMORGAN.

TEL Section 40

N PHOTOGRAPHER CHECKED PHOTO NEGATIVE, WHICH PROVED CLEAR. OBJECT CLEARLY SHOWN ON ORIGINAL AND REPRODUCTIONS OF PHOTO. INFORMANT WILLING TO SUPPLY COPY OF PHOTO

O NIL

P 291430Z NOV 83

BT

DISTRIBUTION Z6F

F

CAB 1 DSB ACTION (CXJ 1 DSC(AFDO))

CAM 1 ACS(P)

CYD 1 DD Ops(GE)(RAF)

CAV 1 DI 55

CAV 2 DSTI

END

U N C L A S S I F I E D

→ D155/108/15/1

UNCLASSIFIED

Section 40

Do you think we should obtain the photo!

SSA
SSA

Probably not worth it - no-one to carry out analysis of UFO sightings.

29/11/60 33303735

TO: CAV

PRIORITY/ROUTINE 291500Z NOV 60

FROM: RAF ST ATHAN

TO: DODIK

INFO: HORAFSC

UNCLASSIFIED

REF: 26

OPERATIONAL FOR AFOR AND HORAFSC FOR JC. SUBJECT REPORT OF UNIDENTIFIED FLYING OBJECT

291500Z NOV 60

1. SAUCER SHAPE WITH PROJECTION ON TOP. TUNCLITE STRUCTURE. SILVER OUTDOORS, COBLENTHON COUNTRY PARK. STONARY

2. STILL CAMERA

3. LOCATED NORTH OF COBLENTHON COUNTRY PARK

4. BIRMINGHAM

5. UNKNOWN. IN DIRECTION OF SOUTH CLAIAN GOLF COURSE, CARRYPHILLY

6. NO INFORMATION

7. NO INFORMATION

8. TRIPS, LAKE

GROUP 2 BDDNVM 049 UNCLAS

INFO: RAF ST ATHAN

Section 40

Section 40

PHOTOGRAPHER CHECKED PHOTO NEGATIVE WHICH PROVED CLEAR. OBJECT CLEARLY SHOWN ON ORIGINAL AND REPLICAS OF PHOTO. INFORMANT WILLING TO SUPPLY COPY OF PHOTO

9. 11

291500Z NOV 60

DISTRIBUTION: 26F

1. DSS ACTION (CXJ) (AFSC)

1. AOS(P)

1. ED Ops(CF)(RAF)

1. PI 55

2. DSTI

UNCLASSIFIED

→ 2155/108/15/1

30

Section 40

SSE
SSJ
↑

UNCLASSIFIED

CAV178 28/2014 33203576

FOR CAV

ROUTINE 280915Z NOV 83

FROM RAF BINBROOK
TO MODUK AIR

UNCLASSIFIED

SIG LGZ/Z6F (Z6F INSERTED BY DCC)

A 27 NOV 1630

B LONG SILVER SHAPE WITH RED AND SILVER LIGHTS. NO NOISE

C INDOORS

D NAKED EYE THROUGH BATHROOM WINDOW

E OVER HULL

F NOT GIVEN

G NOT GIVEN

H UP AND DOWN, WENT OFF IN NW DIRECTION

J DULL AND OVERCAST

K NOT GIVEN

L HUMBERSIDE POLICE 1715 27 NOV

M MRS Section 40 HULL. HIGH RISE
FLATS NORTHERN OUTSKIRTS OF HULL

N HUSBAND IN TERRITORIAL ARMY

O HUSBAND CONFIRMED SIGHTING AND CONFIDENT THAT IT WAS NOT A
HELICOPTER

P 280840 NOV

SUPPLEMENTARY INFO. I CHECKED WITH LECONFIELD, THEY HAD NO
HELICOPTERS AIRBORNE. HUMBERSIDE POLICE VOLUNTEERED THE INFORMATION
THAT A STREET IN HULL WAS CLOSED OFF YESTERDAY FOR ERECTION OF XMAS
LIGHTS. THERE MIGHT HAVE BEEN A TESTING OF THEM PRIOR TO TODAY'S
OFFICIAL SWITCHING ON
ET

DISTRIBUTION LGZ

F

NO SDL

DISTRIBUTION Z6F

F

CAB 1 DS8 ACTION (CXJ 1 DSC(AFDO))

CAM 1 ACS(P)

CYD 1 DD Ops(GE)(RAF)

CAV 1 DI 55

CAV 2 DSTI

END

UNCLASSIFIED

REPORT OF AN UNIDENTIFIED FLYING OBJECT

29

A. <u>Date, Time and Duration of Sighting.</u>	281622Z Nov 83 Approximately 1 minute
B. <u>DESCRIPTION OF OBJECT</u> (Number of objects, size, shape, colour, brightness)	Two lights in close line astern White rear light was occulting Yellow front light was steady.
C. <u>EXACT POSITION OF OBSERVER</u> (Location, indoor/outdoor, stationary, moving)	SKENE SQUARE ABERDEEN Outdoors and standing still
D. <u>HOW OBSERVED</u> (Naked eye, binoculars, other optical devices, still or movie)	Naked eye
E. <u>DIRECTION IN WHICH OBJECT FIRST SEEN</u> (A landmark may be more useful than a badly estimated bearing)	Looking North
F. <u>ANGLE OF SIGHT</u> (Estimated heights are unreliable)	60° to 70° above the horizon
G. <u>DISTANCE</u> (By reference to known landmark)	Not Known
H. <u>MOVEMENTS</u> (Changes in E, F and G may be of more use than estimates of course and speed)	Moving 'fairly quickly' from East to West
J. <u>MET CONDITIONS DURING OBSERVATIONS</u> (Clouds, haze, mist etc)	Dark but clear

<p>K. <u>NEARBY OBJECTS</u> (Telephone lines, high voltage lines, reservoir, lake or dam, swamp or marsh, river, high buildings, tall chimneys, steeples, spires, TV or radio masts, airfields, generating plant, factories, pits or other sites with flood lights or night lighting)</p>	<p>Buildings and street lights</p>
<p>L. <u>TO WHOM REPORTED</u> (Police, military, press etc.)</p>	<p>Operations RAF Lossiemouth</p>
<p>M. <u>NAME AND ADDRESS OF INFORMANT</u></p>	<p>Miss <u>Section 40</u> <u>Section 40</u> ABERDEEN</p>
<p>N. <u>BACKGROUND OF INFORMANT THAT MAY BE VOLUNTEERED</u></p>	<p>School Crossing Patrol Officer</p>
<p>O. <u>OTHER WITNESSES</u></p>	<p>None</p>
<p>P. <u>DATE AND TIME OF RECEIPT</u></p>	<p>1700 hrs</p>
<p>Q. <u>ANY UNUSUAL METEOROLOGICAL CONDITIONS</u></p>	<p>None</p>
<p>R. <u>REMARKS</u></p>	<p>Miss <u>Section 40</u> would like to know the outcome of any investigation.</p>

Section 40

Date 28 Nov 83

Sqn Ldr DOB AF Ops

Copies to: DS Ba Ops (GE)2 (RAF) DI 55 (RAF) File
Rm Section 40 Rm Section 40 Rm Section 40
Main Bldg Main Bldg Metropole

D58a

RESTRICTED
UNCLASSIFIED

D58 Dis
D55 F
OP/GE/2

ANNEX A TO
RAFSC SSI
INSTRUCTION NO 7

REPORT OF AN UNIDENTIFIED FLYING OBJECT

28

- A. Date, Time and Duration of Sighting. (Local Times to be quoted).
231341 Z NOV 83
- B. Description of Object. (Number of objects, size, shape, colours, brightness, sound, smell, etc).
SILVER CIGAR SHAPED OBJECT 'BIGGER THAN AVERAGE A/C'
- C. Exact Position Observer. (Geographical location. Indoors or Outdoors. Stationary or moving).
IN STATIONARY VAN AT ENTRANCE OF LOWESTHOPE COLLEGE LEICES
- D. How Observed. (Naked eye, binoculars, other optical devices, still or movie camera).
NAKED EYE
- E. Direction in Which Object was First Seen. (A landmark may be more useful than a badly estimated bearing).
E - W
- F. Angle of Site. (Estimated heights are unreliable).
UPWARDS
- G. Distance. (By reference to lone landmark wherever possible).
1000' APPROX AGL. LATERAL DIST N/A
- H. Movements. (Changes in E, F and G may be of more use than estimates of course and speed).
SEE C
- J. Meteorological Conditions During Observations. (Moving clouds, haze, mist, etc).
CLEAR
- K. Nearby Objects. (Telephone lines, high voltage lines, reservoir, lake or dam, swamp or marsh, river, high buildings, tall chimneys, steeples, or other sites with flood-lights or other night lighting).
- L. To Whom Reported. (Police, military organisation, the Press etc).
SCX Section 40 CONTROL RM LEICES TEL Section 40

UNCLASSIFIED
RESTRICTED

RESTRICTED
UNCLASSIFIED

Name and Address of Informant.

MR

Section 40

Section 40

LELES

Section 40

N. Any Background on the Informant that may be volunteered.

N/A

O. Other Witnesses.

N/A

P. Date and Time of Receipt of Report. 231516 Z Nov 83.

Q. Informant requested to know what object was. Not a complaint about military a/c. Object was following a/c EW @ 1000' A/c banked. Object followed out of sight. Re appeared heading W-E. No other details available. Civ Pol informed RAF Cottesmore.

REPORT OF AN UNIDENTIFIED FLYING OBJECT

DS8D1619

28 NOV 1983
FILE

A. DATE, TIME AND DURATION OF SIGHTING (Local times to be quoted) DS55
22/11/83 0430 3 MINUTES ORLGE2

B. DESCRIPTION OF OBJECT (Number of objects, size, shape, colours, brightness, sound, smell, etc.)
TWO VERY BRIGHT LIGHTS: SAME "YELLOW" COLOUR

C. EXACT POSITION OBSERVED (Geographical location. Indoors or outdoors. Stationary or moving)
INDOORS Section 40 BOLTON

D. HOW OBSERVED. (Naked eye, binoculars, other optical device, still or movie camera).
NAKED EYE + BINOCULARS

E. DIRECTION IN WHICH OBJECT WAS FIRST SEEN (A landmark may be more useful than a badly estimated bearing)
BEHIND WINTER HILL MAST.
TRAVELLING IN A S/EASTERN DIRECTION

F. ANGLE OF SIGHT (Estimated heights are unreliable)
BETWEEN SKYLINE & STREET LIGHTS

G. DISTANCE (By reference to a known landmark wherever possible)
WINTER HILL APPROX 7-10 MILES FROM OBSERVER

H. MOVEMENTS (Changes in E, F, G may be of more use than estimates of course and speed)

OBJECT WAS OBSERVED TO SUDDENLY DISAPPEAR.

J. METEOROLOGICAL CONDITIONS DURING OBSERVATIONS. (Moving clouds, haze, mist, etc.)
NIL CLOUD. COLD NIGHT (-5°C)

K. NEARBY OBJECTS (Telephone lines, high voltage lines, reservoir, lake or dam, swamp or marsh, river, high buildings, tall chimneys, steeples, spires, TV or radio masts, airfields, generating plant, factories, pits or other sites with floodlights or other night lighting).
FACTORIES. CHIMNEYS. (WINTER HILL TV MAST)

L. TO WHOM REPORTED (Police, military organisations, the press etc.)
POLICE BOLTON

M. NAME AND ADDRESS OF INFORMANT
Section 40 BOLTON

N. ANY BACKGROUND ON THE INFORMANT THAT MAY BE VOLUNTEERED
SECURITY OFFICER

O. OTHER WITNESSES

P. DATE AND TIME OF RECEIPT Section 40 'A'
0515 22/11/83

P.S. AN RAF MERCURIES DIVERTED FROM ENROUTE EGGL - LCRA IN EGGL AT THIS TIME. ITS COURSE MAY HAVE TAKEN IT NEAR THIS AREA.

D155/108/15/1

REPORT OF AN UNIDENTIFIED FLYING OBJECT

MINISTRY OF DEFENCE
27 NOV 1983
FILE 26

COLT/●/Air

A. Date, Time and Duration of Sighting. (Local times to be quoted).

22 Nov 83 - 1915 hrs, 5-10 min

D83 Dist
D1557
Opel (EJ)

B. Description of Object. (Number of objects, size, shape, colours, brightness, sound, smell, etc).

Very Bright Object in Sky

Section 40

C. Exact Position Observer. (Geographical location. Indoors or outdoors, Stationary or moving).

Observer was in North hovercraft looking towards Yarmouth. Object was stationary

D. How Observed. (Naked eye, binoculars, other optical device, still or movie camera).

Naked eye

E. Direction in which Object was first seen. (A landmark may be more useful than a badly estimated bearing).

see para C.

F. Angle of Sight. (Estimated heights are unreliable).

could not be positive

G. Distance. (By reference to a known landmark wherever possible).

not known

H. Movements. (Changes in E, F and G may be of more use than estimates of course and speed).

Stationary then disappeared

I. Meteorological Conditions during Observations. (Moving clouds, haze, mist, etc).

Clear

K. Nearby Objects. (Telephone lines; high voltage lines; reservoir, lake or dam; swamp or marsh; river; high buildings, tall chimneys, steeples, spire TV or radio masts; airfields; generating plant; factories, pits or other sites with flood-lights or other night lighting).

L. To Whom Reported. (Police, Military organisations, the Press etc).

SDO RAF Coltishall

M. Name and Address of Informant.

Mr Section 40 Tel Lowestoft Section 40

N. Any Background on the Informant that may be volunteered.

O. Other Witnesses.

P. Date and Time of Receipt of Report.

1930 RAF Coltishall

Q. Is a Reply requested?

NO

REPORT OF AN UNIDENTIFIED FLYING OBJECT

25

A. <u>Date, Time and Duration of Sighting.</u>	200030Z Nov 83 5 Minutes
B. <u>DESCRIPTION OF OBJECT</u> (Number of objects, size, shape, colour, brightness)	BRIGHT, STAR SHAPED, SILENT OBJECT
C. <u>EXACT POSITION OF OBSERVER</u> (Location, indoor/outdoor, stationary, moving)	DRIVER OF MOVING CAR
D. <u>HOW OBSERVED</u> (Naked eye, binoculars, other optical devices, still or movie)	WITH NAKED EYE
E. <u>DIRECTION IN WHICH OBJECT FIRST SEEN</u> (A landmark may be more useful than a badly estimated bearing)	PARALLEL TO CAR TRAVELLING NORTH ON THE BURNISTON TO SCARBOROUGH ROAD
F. <u>ANGLE OF SIGHT</u> (Estimated heights are unreliable)	VERY HIGH
G. <u>DISTANCE</u> (By reference to known landmark)	NOT KNOWN
H. <u>MOVEMENTS</u> (Changes in E, F and G may be of more use than estimates of course and speed)	REMAINED PARALLEL AND THEN CROSSED OVER IN FRONT OF CAR
J. <u>MET CONDITIONS DURING OBSERVATIONS</u> (Clouds, haze, mist etc)	CLEAR AND DRY

<p>K. <u>NEARBY OBJECTS</u> (Telephone lines, high voltage lines, reservoir, lake or dam, swamp or marsh, river, high buildings, tall chimneys, steeples, spires, TV or radio masts, airfields, generating plant, factories, pits or other sites with flood lights or night lighting)</p>	<p>NONE</p>
<p>L. <u>TO WHOM REPORTED</u> (Police, military, press etc.)</p>	<p>RAF SAXTON WOLD AND LOCAL CONSTABULARY</p>
<p>M. <u>NAME AND ADDRESS OF INFORMANT</u></p>	<p>Mr Section 40 Section 40 SCARBOROUGH N YORKS</p>
<p>N. <u>BACKGROUND OF INFORMANT THAT MAY BE VOLUNTEERED</u></p>	
<p>O. <u>OTHER WITNESSES</u></p>	<p>PASSENGER IN CAR</p>
<p>P. <u>DATE AND TIME OF RECEIPT</u></p>	<p>210215Z Nov 83</p>
<p>Q. <u>ANY UNUSUAL METEOROLOGICAL CONDITIONS</u></p>	<p>NONE</p>
<p>R. <u>REMARKS</u></p>	<p>WOULD LIKE TO KNOW THE OUTCOME OF ANY INQUIRY</p>

Section 40

Date 21 Nov 83

Sqn Ldr U DOD AF Ops
 Section 40

Copies to: DS Ba Ops (GE)2 (RAF) DI 55 (RAF) File
 Rm Section 40 Rm Section 40 Rm Section 40
 Main Bldg Main Bldg Metropole

→ DIS5/108/15/1

55B
591
24

REPORT OF AN UNIDENTIFIED FLYING OBJECT

A. <u>Date, Time and Duration of Sighting.</u>	21 November 1983 1900 hrs
B. <u>DESCRIPTION OF OBJECT</u> (Number of objects, size, shape, colour, brightness)	Triangular shaped brilliant light
C. <u>EXACT POSITION OF OBSERVER</u> (Location, indoor/outdoor, stationary, moving)	Outdoors on Victoria Promenade Northampton. Object appeared to be over Bedford Road.
D. <u>HOW OBSERVED</u> (Naked eye, binoculars, other optical devices, still or movie)	Naked eye
E. <u>DIRECTION IN WHICH OBJECT FIRST SEEN</u> (A landmark may be more useful than a badly estimated bearing)	East of Northampton
F. <u>ANGLE OF SIGHT</u> (Estimated heights are unreliable)	Not known
G. <u>DISTANCE</u> (By reference to known landmark)	Approximately 1/2 mile
H. <u>MOVEMENTS</u> (Changes in E, F and G may be of more use than estimates of course and speed)	Moved away in a South Easterly direction, fading and surrounded by smaller lights
J. <u>MET CONDITIONS DURING OBSERVATIONS</u> (Clouds, haze, mist etc)	Cloudy

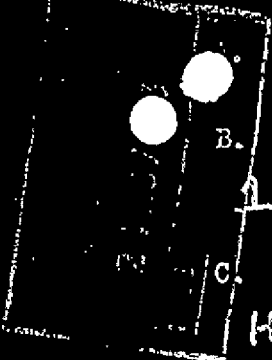
<p>K. <u>NEARBY OBJECTS</u> (Telephone lines, high voltage lines, reservoir, lake or dam, swamp or marsh, river, high buildings, tall chimneys, steeples, spires, TV or radio masts, airfields, generating plant, factories, pits or other sites with flood lights or night lighting)</p>	<p>Built up area</p>
<p>L. <u>TO WHOM REPORTED</u> (Police, military, press etc.)</p>	<p>Northampton Constabulary Section 40 Northampton Section 40</p>
<p>M. <u>NAME AND ADDRESS OF INFORMANT</u></p>	<p>Mr Section 40 Section 40 NORTHAMPTON Tel: Northampton Section 40</p>
<p>N. <u>BACKGROUND OF INFORMANT THAT MAY BE VOLUNTEERED</u></p>	
<p>O. <u>OTHER WITNESSES</u></p>	
<p>P. <u>DATE AND TIME OF RECEIPT</u></p>	<p>21 Nov 83 1948 hrs</p>
<p>Q. <u>ANY UNUSUAL METEOROLOGICAL CONDITIONS</u></p>	<p>None</p>
<p>R. <u>REMARKS</u></p>	<p>Mr Section 40 would like to know the outcome of any investigation</p>

Section 40

Date 22 Nov 83

Sqn /dr D00 AF Ops

Copies to: DS Ba Ops (GE)2 (RAF) DI 55 (RAF) File
 Rm Section 40 Rm Section 40 Rm Section 40
 Main Bldg Main Bldg Metropole



DATE, TIME AND DURATION OF SIGHTING (Local times to be quoted) 21ST NOVEMBER 1983, 0450 STILL OBSERVED: 0520 JESS
OPSER
(CAC)

DESCRIPTION OF OBJECT (Number of objects, size, shape, colours, brightness, sound, smell, etc.)
OBJECT, 10 TIMES AS BRIGHT AS STAR, ROUND, NO COLOURS 55B

EXACT POSITION OBSERVED (Geographical location. Indoors or outdoors. Stationary or moving).
HUDDESFIELD, OUTDOORS, MOVING (SLOWLY) 23

HOW OBSERVED. (Naked eye, binoculars, other optical device, still or movie camera).
NAKED EYE

DIRECTION IN WHICH OBJECT WAS FIRST SEEN (A landmark may be more useful than a badly estimated bearing)
SOUTHEAST OF HUDDESFIELD

ANGLE OF SIGHT (Estimated heights are unreliable)
45°

DISTANCE (By reference to a known landmark wherever possible)
HARD TO JUDGE

MOVEMENTS (Changes in E, F, G may be of more use than estimates of course and speed)

METEOROLOGICAL CONDITIONS DURING OBSERVATIONS (Moving clouds, haze, mist, etc.)
CLEAR NIGHT

NEARBY OBJECTS (Telephone lines, high voltage lines, reservoir, lake or dam, swamp or marsh, river, high buildings, tall chimneys, steeples, spires, TV or radio masts, airfields, generating plant, factories, pits or other sites with floodlights or other night lighting).
NONE

TO WHOM REPORTED (Police, military organisations, the press etc.)
MET. OFFICE

NAME AND ADDRESS OF INFORMANT
Section 40

ANY BACKGROUND ON THE INFORMANT THAT MAY BE VOLUNTEERED HUDDESFIELD
TELEPHONE Section 40

OTHER WITNESSES
INFORMANTS WIFE

DATE AND TIME OF RECEIPT
21ST NOVEMBER 1983, 0525

Mr. M. M. CRAIG
GVA 1115
HUDDESFIELD AIRPORT

REPORT OF AN UNIDENTIFIED FLYING OBJECT

22

A. <u>Date, Time and Duration of Sighting.</u>	20 November 1983 2330 - 2349
B. <u>DESCRIPTION OF OBJECT</u> (Number of objects, size, shape, colour, brightness)	SPHERICAL CHANGING COLOUR FROM RED, GREEN, BLUE, YELLOW AND BLUE AND WHITE
C. <u>EXACT POSITION OF OBSERVER</u> (Location, indoor/outdoor, stationary, moving)	OUTDOORS THEN INDOORS LOOKING THROUGH WINDOW
D. <u>HOW OBSERVED</u> (Naked eye, binoculars, other optical devices, still or movie)	NAKED EYE
E. <u>DIRECTION IN WHICH OBJECT FIRST SEEN</u> (A landmark may be more useful than a badly estimated bearing)	ABOVE HOTSPUR PARK IN KINGSTON LOOKING EAST
F. <u>ANGLE OF SIGHT</u> (Estimated heights are unreliable)	NOT KNOWN
G. <u>DISTANCE</u> (By reference to known landmark)	ESTIMATE 5 MILES FROM HOME
H. <u>MOVEMENTS</u> (Changes in E, F and G may be of more use than estimates of course and speed)	HOVERED
J. <u>MET CONDITIONS DURING OBSERVATIONS</u> (Clouds, haze, mist etc)	CLEAR

<p>K. <u>NEARBY OBJECTS</u> (Telephone lines, high voltage lines, reservoir, lake or dam, swamp or marsh, river, high buildings, tall chimneys, steeples, spires, TV or radio masts, airfields, generating plant, factories, pits or other sites with flood lights or night lighting)</p>	<p>NOT KNOWN</p>
<p>L. <u>TO WHOM REPORTED</u> (Police, military, press etc.)</p>	<p>INFORMATION DESK NEW SCOTLAND YARD PC Section 40</p>
<p>M. <u>NAME AND ADDRESS OF INFORMANT</u></p>	<p>Mr Section 40 Section 40 KINGSTON Tel: Section 40</p>
<p>N. <u>BACKGROUND OF INFORMANT THAT MAY BE VOLUNTEERED</u></p>	<p>OAP</p>
<p>O. <u>OTHER WITNESSES</u></p>	<p>NONE</p>
<p>P. <u>DATE AND TIME OF RECEIPT</u></p>	<p>202353Z Nov 83</p>
<p>Q. <u>ANY UNUSUAL METEOROLOGICAL CONDITIONS</u></p>	
<p>R. <u>REMARKS</u></p>	

Section 40

Date 23 Nov 83

Sqn Ldr 100 AF Ops
 Section 40

Copies to: DS 8a Ops (GE)2 (RAF) DI 55 (RAF) File
 Rm Section 40 Rm Section 40 Rm Section 40
 Main Bldg Main Bldg Metropole

REPORT OF AN UNIDENTIFIED FLYING OBJECT

- A. Date, time and duration of sighting. (Local times to be quoted).

15-11-83 0500

A few seconds

21

- B. Description of object. (Number of objects, size, shape, colours, brightness, sound, smell, etc).

Large orange yellow ball

looked like firework. No trail or dr.

Observer thought it likely to be satellite debris or something else burning up or entry to earth's atmosphere

- C. Exact position observer. (Geographical location. Indoors or outdoors. Stationary or moving).

Fernhurst, Hazelmere Surrey.

- D. How observed. (Naked eye, binoculars, other optical device, still or movie camera).

Naked eye

- E. Direction in which object was first seen. (A landmark may be more useful than a badly estimated bearing).

SSE direction

- F. Angle of sight. (Estimated heights are unreliable).

fairly low on horizon. Appeared 15 bisectraerial on nearby hill.

- G. Distance. (By reference to a known landmark wherever possible).

- H. Movements. (Changes in E, F and G may be of more use than estimates of course and speed).

Travelling E to W.

J. Meteorological conditions during operations. (Moving clouds, haze, etc).

Clear. Frosty.

K. Near-by objects. (Telephone lines; high voltage lines; reservoir, lake or dam, swamp or marsh; river; high buildings, tall chimneys, steeples, spires, TV or radio masts; airfields; generating plant; factories, pits or other sites with flood-lights or other night lighting).

Aerial on nearby hill

L. To whom reported. (Police, military organisations, the press etc).

DS8a

M. Name and address of informant.

Section 40

Hazelmere

Section 40

N. Any background on the informant that may be volunteered.

O. Other witnesses.

P. Date and time of receipt of report.

15 Nov 9.45am

DS8 Dst

DI 55
Ops (GE) 2 (RAF)

→ D155/108/15/1

FFB
55cREPORT OF AN UNIDENTIFIED FLYING OBJECTA. Date, time and duration of sighting. (Local times to be quoted).

15.11.83. 10.15 a.m.

20

B. Description of object. (Number of objects, size, shape, colours, brightness, sound, smell, etc).

Round or slightly oval. Mainly white with black or dark grey bottom. orange/red light flashing from it.

C. Exact position observer. (Geographical location. Indoors or outdoors. Stationary or moving).

West Ewell Standing at back door then outdoors.

D. How observed. (Naked eye, binoculars, other optical device, still or movie camera).E. Direction in which object was first seen. (A landmark may be more useful than a badly estimated bearing).

From Clessington to Tolworth

F. Angle of sight. (Estimated heights are unreliable).

Quite low on horizon.

G. Distance. (By reference to a known landmark wherever possible).H. Movements. (Changes in E, F and G may be of more use than estimates of course and speed).

Moving steadily

J. Meteorological conditions during operations. (Moving clouds, haze, mist etc).

Overcast - but misty.

K. Near-by objects. (Telephone lines; high voltage lines; reservoir, lake or dam, swamp or marsh; river; high buildings, tall chimneys, steeples, spires, TV or radio masts; airfields; generating plant; factories, pits or other sites with flood-lights or other night lighting).

Following use of pylon.

L. To whom reported. (Police, military organisations, the press etc).

M. Name and address of informant.

Section 40

N. Any background on the informant that may be volunteered.

Surrey.

O. Other witnesses.

Informant's wife.

P. Date and time of receipt of report.

JSS Dist

DISS ←

Ops (GE) 2 (RAF).

→ 2155/108/15/1

Section 40

SP
358
(19)

UNCLASSIFIED

CAV055 16/0239 31905079

FOR CAV

ROUTINE 151400Z NOV 83

12

FROM LATCOFIL
TO TRODUK AIR

UNCLASSIFIED
SIC Z6F

- A. 150445A NOV 83, 5 SECS
- B. THE VERY LARGE TADPOLE SHAPE. MURKY CREEK, FAIRLY BRIGHT
- C. HENEL HENSTEAD. HERTS. INDOORS. STATIONARY
- D. BAKED EYE
- E. 11/10 AT THE A4127 TURNOFF ABOVE A PYLON
- F. 300 FT
- G. THREE FILES
- H. DESCENDING FROM THE EAST
- I. CLEAR
- K. NOT KNOWN
- L. HENEL HENSTEAD POLICE
- M. Section 40

HENEL HENSTEAD.

PAGE 2 RFDXOT 004 UNCLAS

TO: CAV
FROM: CAV
R: 151055Z NOV 83
BT

DISTRIBUTION Z6F

- CAF 1 DSB ACTION (CXJ 1 DSC(AFDO))
- CAF 1 ACS(P)
- CYC 1 DD Cps(GE)(RAF)
- C/V 1 DI 55
- C/V 2 DSTI

UNCLASSIFIED

→ D155/108/15/1

Section 40

SSB
SSC
18

U N C L A S S I F I E D

CAV034 15/0316 31805189

FOR CAV

ROUTINE 142040Z NOV 83

FROM LATCCMIL
TO MODUK AIR

U N C L A S S I F I E D

SIC Z6F

AERIAL PHENOMENA

A. 141910 NOV 83 A FEW MINUTES

E. TRIANGULAR SHAPE LIGHT ON TOP WITH LINES OF STEADY WHITE LIGHT
NO SOUND NO SMELL

C. CORONATION PARK SOUTHFIELD WIMBLEDON OUTDOORS STATIONARY

D. NAKED EYE

E. NORTH

F. N/K

G. N/K

H. STEADY MOVING FROM WANDSWORTH DIRECTION TOWARDS MERTON

J. SKY CLEAR

K. N/K

L. HEATHROW APPROACH

M. MR Section 40

SOUTHFIELD WIMBLEDON

PAGE 2 RBDOXT 004 UNCLAS

N. NONE

O. NONE

P. 142017 NOV 83

BT

DISTRIBUTION Z6F

F

- CAB 1 DS8 ACTION (CXJ 1 DSC(AFDO))
- CAM 1 ACS(P)
- CYD 1 DD Ops(GE)(RAF)
- CAV 1 DI 55
- CAV 2 DSTI

U N C L A S S I F I E D

17
Section 40

UNCLASSIFIED

NAV122 10/1005 31401796 CORRECTED VERSION

FOR OAV

ROUTE 100700Z NOV 83

FROM LATCOMIL
TO FODUK AIR

UNCLASSIFIED

SIC 26F

AIRIAL PHENOMENA

A. 100130Z 7 FINS

B. TWO BRIGHT WHITE LIGHTS

C. INDOORS STATIONARY

D. LARGED EYE

E. SOUTH

F. N/A

G. N/A

H. ERRATIC THEN MOVED SOUTH TO NORTH

I. NO CLOUD BELOW 1000FT 4500M VIS

J. N/A

L. BLACKPOOL ATC

M. IIS Section 40

POLTON-LE-FYLDE

N. 1015

PAGE 2 RFDXNT 001 UNCLAS

C. 2 OTHERS

D. 100150Z NOV 83

BT

DISTRIBUTION 26F

F
OAV 1 FOR ACTION (CXJ 1 DSC(AFDC))
OAF 1 ACS(P)
OYE 1 DD Ops(CE)(RAF)
OAV 1 DI 55
OAV 2 DST!

→ DISS/108/15/1

DBS DEB

RESTRICTED
UNCLASSIFIED

MINISTRY OF DEFENCE	
U.S.O	
2 NOV 1983	
FILL	10/20/11

opsc 2
DISS

16
Section 40

FIN/19/Air

REPORT OF AN UNIDENTIFIED FLYING OBJECT

- A. Date, Time and Duration of Sighting.
8 Nov 1983 21:35 35 seconds
- B. Description of Object.
BRIGHT LIGHT WITH TRAIL
- C. Exact Position Observer.
OUT DOORS Section 40 HATFIELD, NR DONCASTER.
- D. How Observed.
NAKED EYE
- E. Direction in which Object was first seen.
SOUTH
- F. Angle of sight.
HIGH
- G. Distance.
GREAT DISTANCE
- H. Movements.
STEADY HIGH SPEED
- J. Meteorological conditions during observation.
CLEAR SKY LIGHT MIST
- K. Nearby objects.
NIL
- L. To whom reported. Station Duty Officer RAF FIMINGLET
- M. Name and Address of informant.
Section 40 6 BARNET GREEN, HATFIELD
- N. Any background on the informant that may be volunteered.
NIL
- O. Other witnesses.
NIL
- P. Date and time of receipt of report. 2100 9 Nov 83
- Q. Is a reply requested. No.

~~558~~
~~55e~~

Section 40

RESTRICTED
UNCLASSIFIED

15

UNCLASSIFIED

CAV216 01/1845 33502210

FOR CAV

ROUTINE 010920Z NOV 83

FROM LATCCMIL
TO MODUK AIR

UNCLASSIFIED

SIC Z6F

AERIAL PHENOMENA

A. 300145Z 4 MINS

P. 2 BLUE UNSYNCHRONIZED FLASHING LIGHTS WITH 2 STEADY RED LIGHTS IMMEDIATELY BEHIND. BLUE LIGHTS GAVE STAR BURST EFFECT. NONE. NONE.

C. Section 40 WIVELSFIELD. IN VEHICLE. STATIONARY AND MOVING

D. NAKED EYE

E. EAST TO WEST

F. 60 DEGREES

G. BETWEEN 1 AND 2 MILES

H. ERRATIC

J. CLEAR VERY PATCHY CLOUD COVER

K. WOOD AND FARMLAND

L. CIV OPS LATCC VIA TELEX

M. PC Section 40 AND PC Section 40 LEWES POLICE STATION WEST STREET

PAGE 2 RBDOXT 001 UNCLAS

LEWES EAST SUSSEX

N. NONE

O. NONE

P. 302342Z

BT

DISTRIBUTION Z6F

F

CAB 1 DSB ACTION (CXJ 1 DSC(AFDO))

CAM 1 ACS(P)

CYD 1 DD Ops(GE)(RAF)

CAV 1 DI 55

CAV 2 DST1

UNCLASSIFIED

To OPS (GE) 2 (RAF)
 DISS ~~←~~
 AD Mer OLPS

From DS8a
 Room Section 40

Main Building 14

Date 31.10.83.

Tel Section 40

Your ref

Our ref D/DS8/10/209

Subject Correspondence from the public - UFOs

I attach a copy of a letter from Section 40 enquiring about the possible identity of a light viewed over Brighton on 9 October.

Whilst I could give the standard reply that we are only interested in the defence implications of UFOs I would like, if anyone has any bright ideas as to what the object/light might have been, to let Mr. Section 40 know.

Can you help please?

Section 40

No bright ideas!!

Section 40

21556.

17.10.83.

Section 40

Hove,
Sussex.

Section 40

Dear Sir,

I wonder if it is possible for you to help me to find a logical explanation of what, to me, was a strange occurrence?

Around midnight, on October 9th, from an upper window here, I saw a very large globe of yellow light which moved horizontally across the sky line, during about a quarter of a minute. This globe disappeared as abruptly as it had appeared.

Assuming the Ministry of Defence has minutely detailed maps here is more detailed information. From my view in Orchard Avenue, Hove^{it} appeared at the far left of, and higher than Sussex Heights (a tall block of flats), Brighton, and disappeared over approximately West Street, approach to Brighton Station. Taking distance into account, its size must have equaled that of a semi-detached house!

Investigation has revealed nothing unusual in the way of electrical storms, meteors etc, or local fires. The only suspect occurrence was a lifeboat launch, but flats do not

traced in a steady horizontal direction and they shed light - The globe did not.

● Although nothing can ultimately be proved about anything, there is a point - where one may say "it would seem to be so." The UFO question, for me, has not reached it. The whole subject is open to fake, wishful thinking and publicity seeking. However, 100 years ago the idea of television would have met with the same scepticism that UFOs do today.

I hardly believe that I saw this globe of light, yet I know that I did see it. I would be very grateful if you could let me know of any other investigations I could make, or if you have any explanation of this odd occurrence.

Thanking you,
Yours faithfully,

Section 40

P.S. Satellites are always thought to be, and to remain, out in the "wide blue yonder." Are they, and do they?

Please don't dub me just another crank. I'm just an astounded realist.

2.

13

UNCLASSIFIED

CAW 29 01/1001 30400910

FOR CAV

PRIORITY/PRIORITY 310920Z OCT 83

FROM: RAF ST ATHAN
TO: MODUK AIR
INFO: HQRAFSC

UNCLASSIFIED

ZIC Z6F

ATTENTION MOD FOR AFOR AND HQRAFSC FOR CSYC
SUBJECT REPORT OF UNIDENTIFIED FLYING OBJECT.

A 201500Z OCT 83

P 2 TIMES GLOBULAR SHAPE, 20 CM ACROSS

OUTDCRS, FR Section 40 CARDIFF

WAKED EYE

Section 40 CARDIFF

REPORT FROM

SIGHTING

REPORT FROM

IS CLEAR

IN BUILT UP AREA

IN MAIN QUARDROOM, RAF ST ATHAN

INFO Section 40

CANTON, CARDIFF

INFO

INFO

P 310900Z OCT 83

BT

DISTRIBUTION Z6F

CAF	1	DSB ACTION (CXJ	1	DSC(AFDC)
CAF	1	ACS(P)		
CYD	1	DD Ops(GE)(RAF)		
CAV	1	SI 55		
CAV	2	ESTI		

UNCLASSIFIED

12

UNCLASSIFIED

VAL DE 25/0004 30004448

FOR NAV

ROUTINE/ROUTINE 271530Z OCT 83

FROM RAF STAFFORD
TO COMUK AIR
INFO NORAFSC

UNCLASSIFIED

TO ZOT

FROM AIR FOR AFOR. NORAFSC FOR CPOYC. SUBJECT REPORT OF UNIDENTIFIED FLYING OBJECT.

1. 271532Z OCTOBER 1983 APPROXIMATELY 5 MINUTES

2. SINGLE OBJECT APPEARING AS FLAT DIAGONAL OR SQUARE SHAPED HAVING 4 WHITE LIGHTS ONE ON EACH CORNER WITH A BLUE/RED AND WHITE LIGHT IN CENTRE. INITIALLY A FLASH OF WHITE LIGHT EMITTED FROM FRONT END FLIPPED AND REPEATED.

3. STAFFORD NORTH END RESIDENTIAL ESTATE ON LEAVING SCHOOL PREMISES

4. WAKED EYE

5. INITIALLY STATIONARY THEN MOVED SLOWLY SOUTH TO SOUTH EAST

6. 1/2

7. 1/2

8. SLOW OVERHEAD STATIONARY THEN MOVED SOUTH SOUTH EAST (NOTE

PAGE 2 REFLEX 144 UNCLAS

OBSERVERS WOULD THEN BE WALKING NORTH NORTH EAST TOWARDS THEIR HOMES. HUMMING NOISE HEARD. ONCE OBSERVED WAS BELIEVED TO ENTER CLOUD BASE AND REAPPEAR ON 3 OCCASIONS BEFORE DISAPPEARING. APPEARED QUITE HIGH.

9. LIGHTING CLEAR. CLEAR VIEW OF OBJECT. WITHIN AREA OF STREET AND HOUSE LIGHTS.

10. OVER BUILT UP AREA.

11. SUPPLY/SUPPORT CLERK MR Section 40

12. 1. 1150 Section 40

13. 5. 1150 Section 40

14. Section 40

15. THE SENIOR SCHOOL GIRL ACCOMPANIED BY 2 10 YEAR OLD TEENAGERS OCCUPATIONS NOT KNOWN

16. 1/2

17. 271400Z OCTOBER 1983


18. 1/2

DISTRIBUTION 26F

1 500 ACTION (CXJ 1 DCC(AFDC))

UNCLASSIFIED

72 1 ACS(P)
CYS 1 FD (ps(GF)(RAF)
SAV 1 DI 35
SAV 2 DSTI



2155/108/15/1

Section 40

55
55

11

UNCLASSIFIED

CAV013 25/0145 2980291

FOR CAV

ROUTINE 250040Z OCT 83

FROM LATCCMIL
TO MODUK AIR

UNCLASSIFIED

SIC Z6F

AERIAL PHENOMENA RECEIVED FROM AVON AND SOMERSET POLICE VIA TELEX

A. 22255 OCT 83 10 SECONDS

B. ?

1. LARGER THAN FULL SIZE MOON

2. SMALLER THAN FIRST BUT NOT MUCH

3. FLAT CIRCLE SHAPE

4. WHITE

5. VERY BRIGHT

6.7. NOT KNOWN IN CAR AT TIME

C. SHERFORD ROAD TAUNTON. OUTDOORS. MOVING

D. NAKED EYE

E. NOT GIVEN

F. STRAIGHT IN FRONT

G. HALF TO ONE MILE

PACE 2 RBDOXT 001 UNCLAS

H. STEADY

J. VERY CLEAR SKY

K. HILLS IN DISTANCE

L. TAUNTON POLICE STATION

M. MR AND MRS Section 40

TAUNTON TELEPHONE TAUNTON Section 40

N. NONE

O. NONE

P. 250013 OCT 83

BT

DISTRIBUTION Z6F

F

CAB 1 DS8 ACTION (CXJ 1 DSC(AFDO))

CAM 1 ACS(P)

CYD 1 DD Ops(GE)(RAF)

CAV 1 DI 55

CAV 2 DSTI

*END

UNCLASSIFIED

10
SSR
SS
Section 40

U N C L A S S I F I E D

CAV024 23/0847 296C0394

FOR CAV

ROUTINE 230714Z OCT 83

FROM LATCCMIL
TO MODUK AIR

U N C L A S S I F I E D

SIG Z6F

AERIAL PHENOMENA

A. 230400Z OCT 2 HOURS

B. ONE LARGE WHITE LIGHT WITH TAIL

C. FLEET SERVICE STATION AND ON SOUTHAMPTON TO HAMPSTEAD ROAD
WHILST IN CAR

D. NAKED EYE

E. NORTH

F. N/K

G. 1100 FT APPROX

H. N/K

J. PATCHY FOG

K. N/K

L. LATCCMIL SUPERVISOR

M. MRS Section 40

HAMPSTEAD LONDON NW3

PAGE 2 RBDOXT 001 UNCLAS

N. NONE

O. DRIVER OF CAR, POLICEMEN, OTHER PEOPLE AT SERVICE STATION

P. 230545Z TO LATCCMIL SUP. 230555Z TO AIS

BT

DISTRIBUTION Z6F

F

CAB 1 DS8 ACTION (CXJ 1 DSC(AFDO))

CAM 1 ACS(P)

CYD 1 DD Ops(GE)(RAF)

CAV 1 DI 55

CAV 2 DSTI

END

U N C L A S S I F I E D

Air Traffic Control,
Ronaldsway,
Isle of Man.

19th October, 1983

Report of Unidentified Flying Object

- A. 19th October, 1983
0539
Observed 1 hour 04 minutes
- B. Very bright like a star
Shaped like letter J, then appeared to take on
clock-face shape with halo
- C. Observed from: Section 40
Peel,
Isle of Man.
- D. Observed by naked eye
- E. Observed in direction of Stanley Mount, Peel -
believed to be between North and East
- F. Well above chimney pot height
- G. Not known
- H. Slow moving
- J. Moving clouds
- K. Not known
- L. A.T.C. Ronaldsway
- M. Mrs. Section 40
Section 40
Peel,
Isle of Man. Tel: Section 40
- N. Claimed that she does not drink!
- O. Husband of informant
- P. 19th October, 1983 1450

22 OCT 1983

REPORT ENDS

Ministry of Defence (AFOR),
RAF Main Building,
Whitehall,
LONDON S.W.1.

→ 2155/108/15/1

8
Section 40

550
55

UNCLASSIFIED

CAV034 17/0358 28901306

FOR CAV

ROUTINE 162251 OCT 83

FROM: MHQ PITREAVIE
TO: MODUK AIR

7

UNCLASSIFIED
SIC Z6F

UNIDENTIFIED FLYING OBJECT REPORT

- A. 162015Z OCT 83 WATCHED FOR ABOUT 30 SECONDS
- B. FAIRLY BRIGHT TRIANGULAR SHAPE SHOWING 3 AMBER LIGHTS. IT WAS POSSIBLY 50M X 50M IN SIZE
- C. INFORMANTS BACK DOOR
- D. NAKED EYE, PHOTOGRAPH TAKEN
- E. FROM FORTH BRIDGE DIRECTION TRAVELLING SE TO NW
- F. VERY HIGH APPROXIMATELY 30000FT
- G. ABOUT 2 MILES
- H. SPEED WAS ABOUT 400 KTS, IF IT WAS AN AIRCRAFT IT WAS NOT SHOWING ANY NAVIGATION LIGHTS
- J. SKY WAS PERFECTLY CLEAR
- K. HOUSING ESTATE
- L. MHQ PITREAVIE

M. MR. Section 40 WESTER PITCORTHIE;

PAGE 2 RBDGC 045 UNCLAS
DUNFERMLINE. TEL 734017 Section 40

- N. UNEMPLOYED YEARS OLD, GOOD KNOWLEDGE OF AIRCRAFT.
 - O. INFORMANTS MOTHER MRS Section 40 QF SAME ADDRESS.
 - P. 162207Z OCT 83
- BT

DISTRIBUTION Z6F

- F
- CAB 1 DS8 ACTION (CXJ 1 DSC(AFDO).)
- CAM 1 ACS(P)
- CYD 1 DD Ops(GE)(RAF)
- CAV 1 DI 55
- CAV 2 DSTI

END

UNCLASSIFIED

322
322

7

J. Meteorological conditions during operations. (Moving clouds, haze, mist etc).

K. Near-by objects. (Telephone lines; high voltage lines; reservoir, lake or dam, swamp or marsh; river; high buildings, tall chimneys, steeples, spires, TV or radio masts; airfields; generating plant; factories, pits or other sites with flood-lights or other night lighting).

L. To whom reported. (Police, military organisations, the press etc).

Police
DS8a
Considering BUFORA

M. Name and address of informant.

N. Any background on the informant that may be volunteered.

O. Other witnesses.

Boy friend

P. Date and time of receipt of report.

041135Z Oct 83

DS8 Dist

DI 55 ←
OPS (GE) 2 (RAP)

558
558

REPORT OF AN UNIDENTIFIED FLYING OBJECT

A. Date, time and duration of sighting. (Local times to be quoted).

4.10.83 ~~55~~ 2400-0010

B. Description of object. (Number of objects, size, shape, colours, brightness, sound, smell, etc).

Big bright white object. Had very bright white lights (2) at front. At rear, one white light on outside edges. Red light on left, green on right, blue in centre. Oval in shape. Underneath had different shades of light in gray shape.

C. Exact position observer. (Geographical location. Indoors or outdoors. Stationary or moving).

In car driving from Romford to Hornchurch, Essex.

D. How observed. (Naked eye, binoculars, other optical device, still or movie camera).

Naked eye

E. Direction in which object was first seen. (A landmark may be more useful than a badly estimated bearing).

Travelling north to south

F. Angle of sight. (Estimated heights are unreliable).

G. Distance. (By reference to a known landmark wherever possible).

Flying low.

H. Movements. (Changes in E, F and G may be of more use than estimates of course and speed).

Began by moving North to south then changed direction to east-west then north to south south to north etc as if flying in square.

6

UNCLASSIFIED

NAVIG 01/2114 2100001

FM NAV

ROUTINE 011002 AUG 83

FROM LATCOI I.
TO HOOK AIR.

UNCLASSIFIED

WIC 20F

SERIAL PHENOMENA

1. 251300Z JULY 83. 10 MINS

2. ONE LONG SLEEK OBJECT. POINTED WITH AIRCRAFT TYPE TAIL. NO WINGS

OR FINS. NOISE LIKE JET

3. OUTERONE STATIONARY

4. BARELY EYE

5. WEST MOVING EAST

6. LOOKING UP

7. PASSED OVER HOUSE AT ABOUT 500 FT HEIGHT AS A LIGHT AIRCRAFT WOULD

8. STEADY

9. FINE DAY

10. CON HOUSE

11. THAMES VALLEY POLICE

12. MRS Section 40

WARSTON OXFORD

PAGE 2 REDOXT 010 UNCLAS

13. NOTHING KNOWN

14. ILL

15. 011002A AUG 83

BT

DISTRIBUTION 20F

F

NAV 1 DES ACTION (GXJ 1 DSC(AFEC))

NAV 1 ACS(P)

NAV 1 DE OPS(UL)(RAF)

NAV 1 DI 55

NAV 2 DSI

SLM

UNCLASSIFIED

65

Section 40

SSB
SS

UNCLASSIFIED

CAV037 01/1034 213C1041

FOR CAV

ROUTINE 010915Z AUG 83

FROM LATCCMIL
TO MODUK AIR

UNCLASSIFIED
SIC Z6F

AERIAL PHENOMENA

- A. 301430A 5 MINS
- B. FLASHING SIMILAR TO SUN ON MIRROR ONCE PER SECOND. WHEN NOT FLASHING 8-10FT-SQUARE, BEIGE/GOLD NO SOUND NO PERCEPTION OF DEPTH
- C. HAYWARDS HEATH SUSSEX OUTDOORS STATIONARY
- D. NAKED EYE
- E. EAST
- F. 60 DEGREES
- G. HALF MILE
- H. ERRATIC MOVING SOUTH EAST
- J. BRIGHT SUN CLEAR SKY NO WIND
- K. HOUSES BELOW AREA OF EAST/SOUTH EAST OF NORTHLANDS WOOD HAYWARDS HEATH
- L. SUSSEX POLICE (HAYWARDS HEATH)

PAGE 2 RBDOXT 004 UNCLAS

- M. MR Section 40 HAYWARDS HEATH SUSSEX
- N. APPEARS TO BE A BUSINESS MAN OF SUBSTANCE NORMAL SENSIBLE HEALTHY APPROACH TO INCIDENT
- O. WIFE Section 40
- P. 010820Z AUG-83
- BT

DISTRIBUTION Z6F

- F.
- CAB 1 DS8 ACTION (CXJ 1 DSG(AFDO))
- CAH 1 ACS(P)
- CYD 1 DD Ops(GE)(RAF)
- CAV 1 DI 55
- CAV 2 DSTI

END

UNCLASSIFIED

4

UNCLASSIFIED

5

CY0094 30/0656 21100561

FOR CAV

ROUTINE 202250Z JUL 83

FROM RAF LEUCHARS
TO MODUK AIR
HQSTC
UKRAOC

UNCLASSIFIED

SIC LGZ/Z6F (SIC Z6F INSERTED BY DCC)

FOR ATTENTION OF AFOR(RAF)

- A. 292240Z JUL 83, 20 SECS
- B. STEADY LUMINOUS LIGHT, ONE, NO SOUND
- C. OUTDOORS DUE EAST
- D. BINOCULARS ALSO NAKED EYE
- E. MOVING SOUTH NO LANDMARK
- F. 60 DEGREES
- G. NOT KNOWN
- H. GOING STRAIGHT THEN DIPPED TOWARDS HORIZON
- J. GOOD, CLOUDS EVENTUALLY OBSCURED FINAL MOVEMENT
- K. NIL
- L. SACW Section 40
- M. MR Section 40 KIRCALDY
- N. NO
- O. NO
- P. 202250Z JUL 83
- Q. YES
- BT

DISTRIBUTION LGZ
F LGA (INSERTED BY AMRAD NO SDL LGZ)
NO SDL

DISTRIBUTION Z6F
F
CAE 1 DS8 ACTION (CXJ 1 DSC(AFDO))
CAM 1 ACS(P)
CYD 1 DD Ops(GE)(RAF)
CAV 1 DI 55
CAV 2 DSTI

→ 2155/108/15/1

REPORT OF AN UNIDENTIFIED FLYING OBJECT

SSV
Sg
3

<p>A. <u>Date, Time and Duration of Sighting.</u></p>	<p>302240A Jul 83 - 3/4 mins</p>
<p>B. <u>DESCRIPTION OF OBJECT</u> (Number of objects, size, shape, colour, brightness)</p>	<p>Star(bright), white, brightness (planet), high pitched bleep.</p>
<p>C. <u>EXACT POSITION OF OBSERVER</u> (Location, indoor/outdoor, stationary, moving)</p>	<p>Outside</p>
<p>D. <u>HOW OBSERVED</u> (Naked eye, binoculars, other optical devices, still or movie)</p>	<p>Naked eye</p>
<p>E. <u>DIRECTION IN WHICH OBJECT FIRST SEEN</u> (A landmark may be more useful than a badly estimated bearing)</p>	<p>Direction of Aylesbury</p>
<p>F. <u>ANGLE OF SIGHT</u> (Estimated heights are unreliable)</p>	<p>80° - 90°</p>
<p>G. <u>DISTANCE</u> (By reference to known landmark)</p>	<p>Not known</p>
<p>H. <u>MOVEMENTS</u> (Changes in E, F and G may be of more use than estimates of course and speed)</p>	<p>1st East to West 2nd North to South</p>
<p>J. <u>MET CONDITIONS DURING OBSERVATIONS</u> (Clouds, haze, mist etc)</p>	<p>Very clear</p>

K. NEARBY OBJECTS (Telephone lines, high voltage lines, reservoir, lake or dam, swamp or marsh, river, high buildings, tall chimneys, steeples, spires, TV or radio masts, airfields, generating plant, factories, pits or other sites with flood lights or night lighting)	None
L. TO WHOM REPORTED (Police, military, press etc.)	Aylesbury police
M. NAME AND ADDRESS OF INFORMANT	Mrs Section 40 Section 40 Aston Clinton Bucks. Aston Clinton Section 40
N. BACKGROUND OF INFORMANT THAT MAY BE VOLUNTEERED	Housewife
O. OTHER WITNESSES	Doctor & Mrs Section 40 Mr & Mrs Section 40
P. DATE AND TIME OF RECEIPT	302155Z Jul 83
Q. ANY UNUSUAL METEOROLOGICAL CONDITIONS	No
R. REMARKS	N/A

Section 40

Date 30 Jul 83

Sqn Ldr DOO AF Ops
Section 40

Copies to: DS 8a Ops (GE)2 (RAF) DI 55 (RAF) File
 Rm Section 40 Rm Section 40 Rm Section 40
 Main Bldg Main Bldg Metropole

→ 155/106/15/1

DIS 55

REPORT OF AN UNIDENTIFIED FLYING OBJECT

552
553
Section 40
2

A. Date, time and duration of sighting. (Local times to be quoted).

June 83, 0330, 5 mins

B. Description of object. (Number of objects, size, shape, colours, brightness, sound, smell, etc).

~~Along~~, ~~six or seven~~ Rectangular.
Transparent, possibly glass, brilliantly lit, divided into seven panes. Sketch attached.

C. Exact position observer. (Geographical location. Indoors or outdoors. Stationary or moving).

At home in Belgium, stationary.

D. How observed. (Naked eye, binoculars, other optical device, still or movie camera).

Naked Eye

E. Direction in which object was first seen. (A landmark may be more useful than a badly estimated bearing).

South East

F. Angle of sight. (Estimated heights are unreliable).

Seemed to be just above rooftop.

G. Distance. (By reference to a known landmark wherever possible).

Just other side of street.

H. Movements. (Changes in E, F and G may be of more use than estimates of course and speed).

moved from south to west as seen by observer.

J. Meteorological conditions during operations. (Moving clouds, haze, mist etc).

Still, clear sky, no sign of moon.

K. Near-by objects. (Telephone lines; high voltage lines; reservoir, lake or dam, swamp or marsh; river; high buildings, tall chimneys, steeples, spires, TV or radio masts; airfields; generating plant; factories, pits or other sites with flood-lights or other night lighting).

None

L. To whom reported. (Police, military organisations, the press etc).

Me

M. Name and address of informant.

Ms Section 40

Sanderstead.

N. Any background on the informant that may be volunteered.

No.


O. Other witnesses.

No.

P. Date and time of receipt of report.

11 Jan 84.

Photostat made of original sketch made of object seen in night sky over Surrey, June 1983.



Observation made by Mrs. [Section 40](#)

Sanderstead,
South Croydon,
Surrey, [Section 40](#)
Tel. [Section 40](#)

sometime during the month of June 1983 at approximately 3am one morning. Slate grey sky. No moon or stars visible. Object appeared to pass very slowly across Mrs [Section 40](#) view from her left to right (in relation to the position of the house from south to north-north east). There seemed to be no means of propulsion. The object was not being pushed, pulled, lifted or carried. Its movement was silent.

[Section 40](#)

16 JAN 1984

Section 40

UNCLASSIFIED

CAV211 21/1412 17202982

FOR CAV

ROUTINE 211145Z JUN 83

FROM LATCCMIL
TO MODUK AIR

UNCLASSIFIED

SIC Z6F

AERIAL PHENOMENA

- A. 112139A JUN 83. 5 MINS
- B. ONE VERY SMALL TINY-BLACK DOT
- C. ASHTAD SURREY OUTDOORS-STATIONARY
- D. 6 INCH REFLECTOR TELESCOPE
- E. 160 DEG
- F. ABOUT 10 DEG SOUTH
- G. DISTANT
- H. STEADY
- J. CLEAR SKY
- K. NIL
- L. NONE
- M. MR Section 40 TELEPHONE Section 40
- N. AMATEUR ASTRONOMER

PAGE 2 RBDOXT 003 UNCLAS

O. NONE

P. 211130A JUN 1E

ET

DISTRIBUTION Z6F

F

CAB 1 DS8 ACTION (CXJ 1 DSC(AFDO))
CAM 1 ACS(P)
CYD 1 DD Ops(GE)(RAF)
CAV 1 DT 55
CAV 2 DSTI

END

UNCLAS